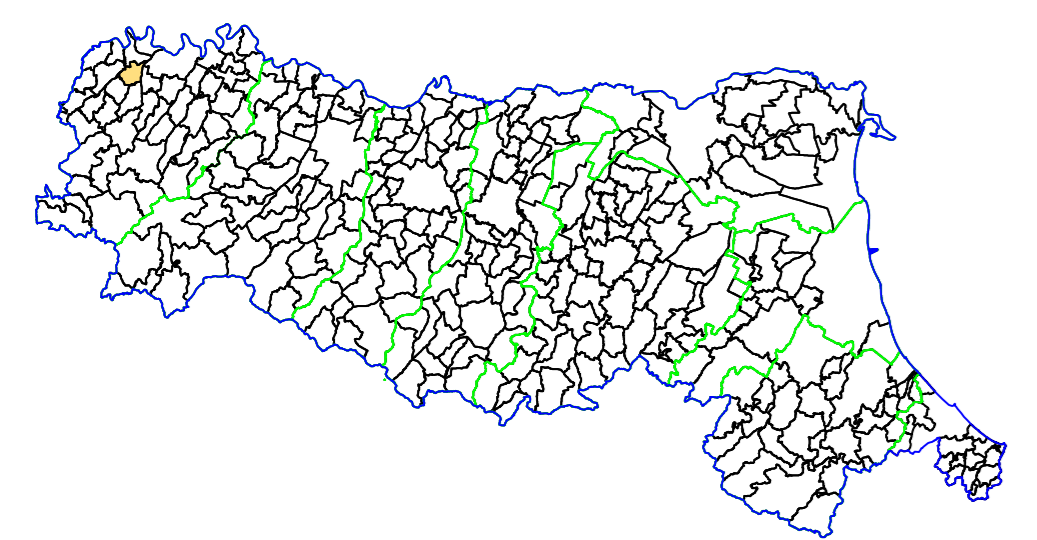


MICROZONAZIONE SISMICA

Carta delle frequenze naturali dei terreni

scala 1 : 5.000 TAV. 05

Regione Emilia-Romagna
Comune di Gragnano Trebbiese



Regione: Emilia-Romagna

Soggetto realizzatore: **AMBITER S.p.A.**
Via Nazionale, S.A. - 41126 Parma (PR)
Tel. 0521-842630 - Fax. 0521-842631
e-mail: ambiter@parma.com

Data: maggio 2021 rev. 3

LEGENDA

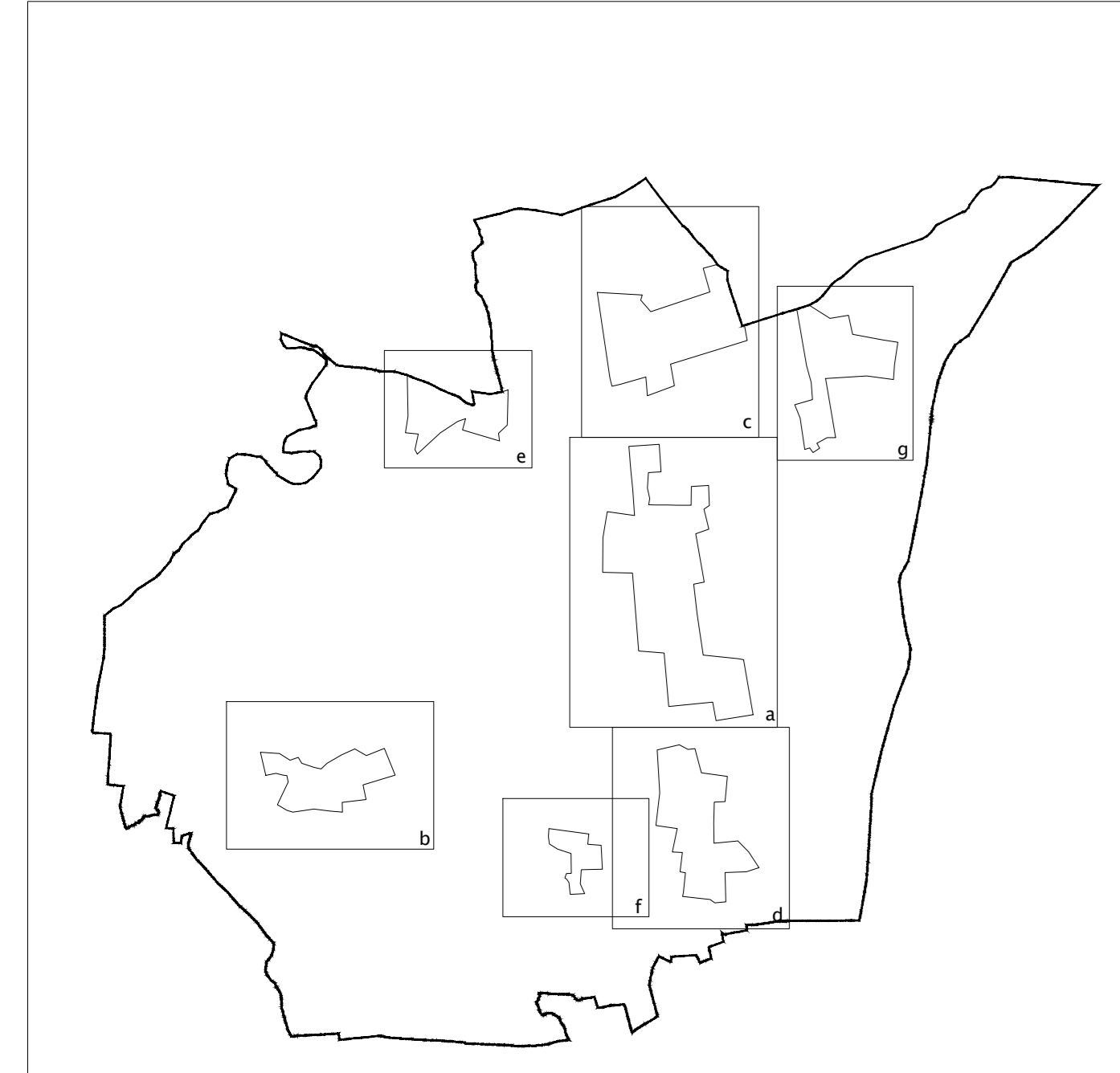
FREQUENZE NATURALI DEI TERRENI

$2\text{Hz} < f_0 < 8\text{Hz}$	●
$f_0 > 8\text{Hz}$	●
$f_0 > 20\text{Hz}$	

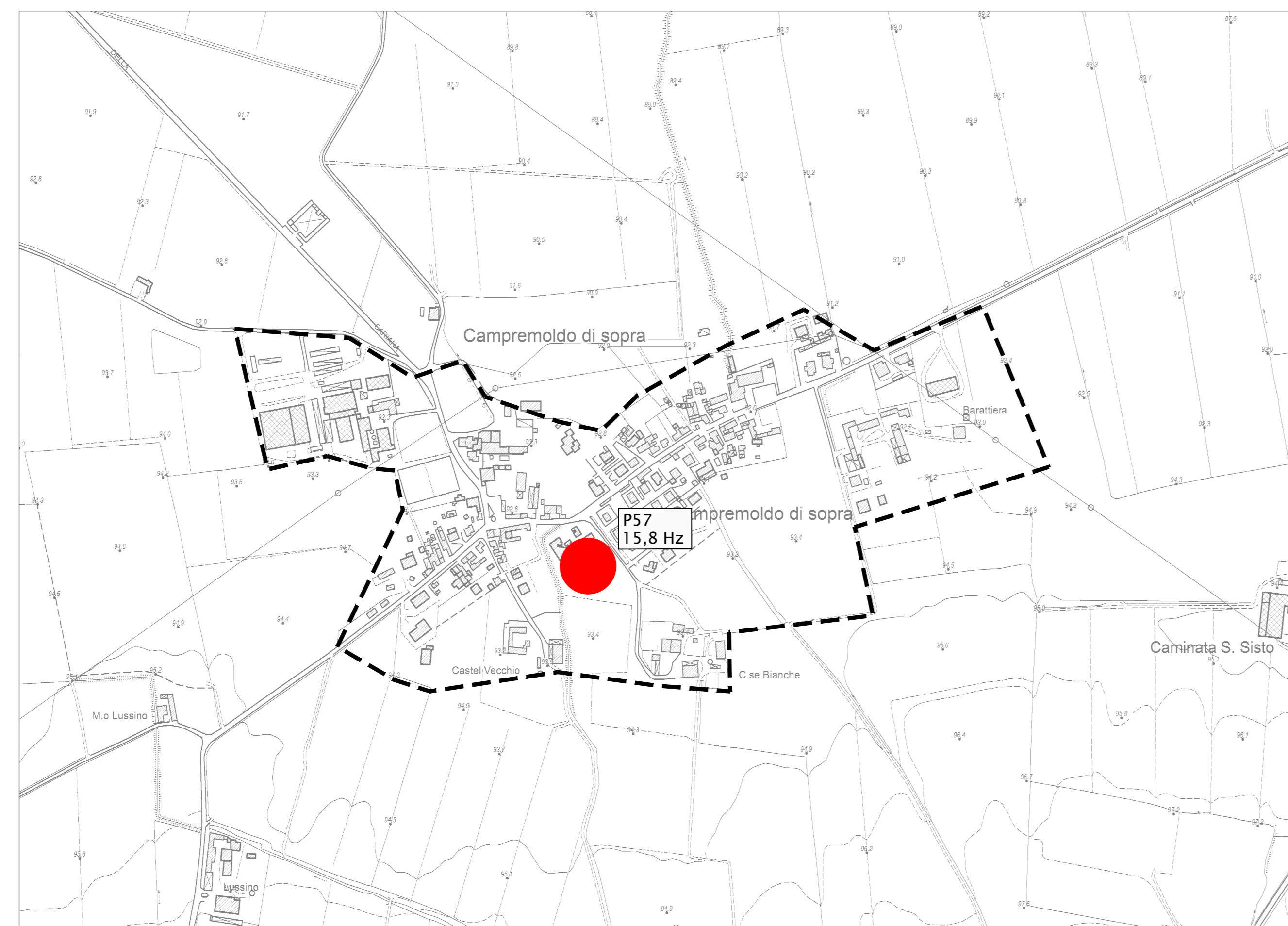
* la dimensione dei simboli è proporzionale all'intensità del picco

--- Ambito interessato dallo studio di microzonazione sismica

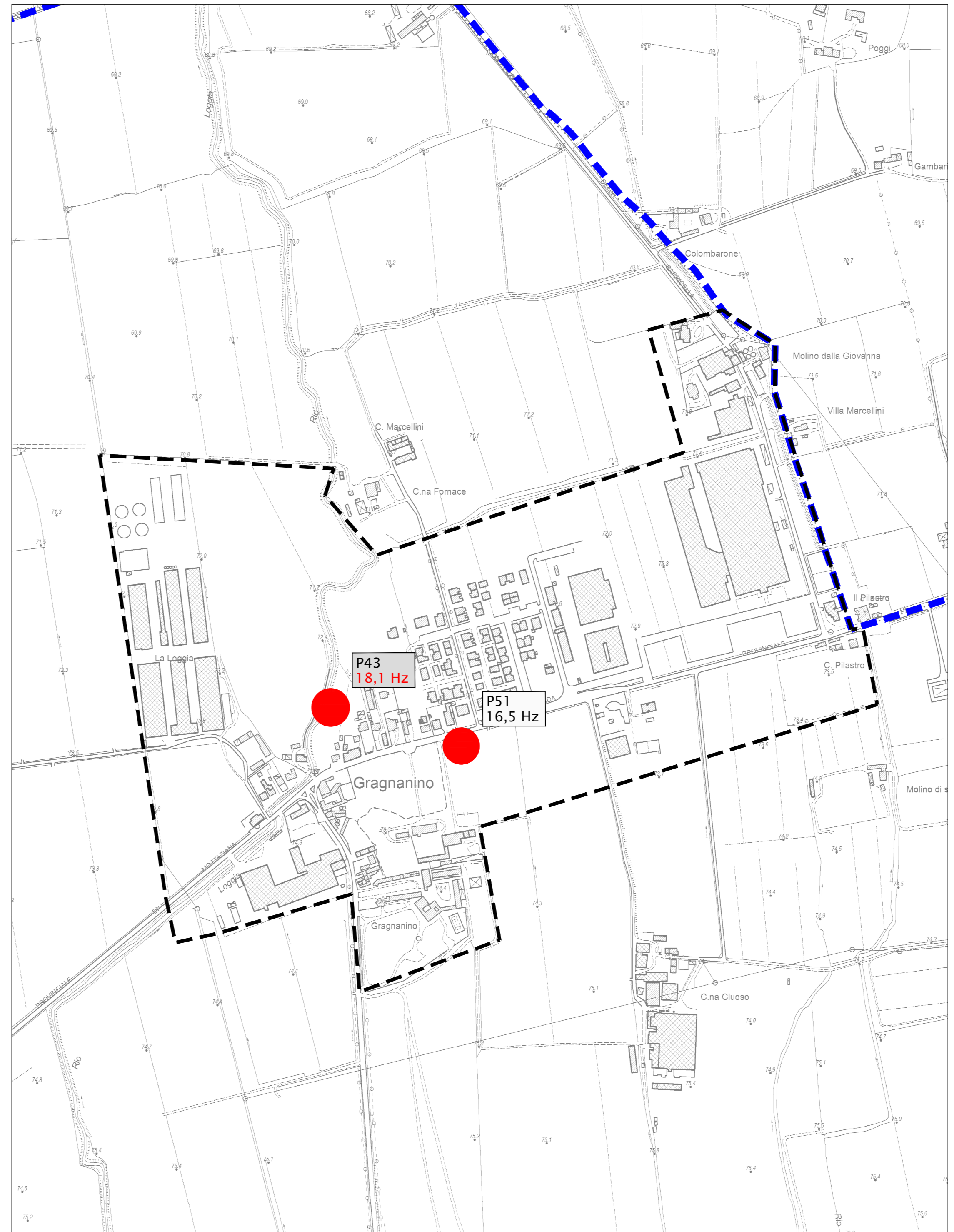
--- Confine comunale



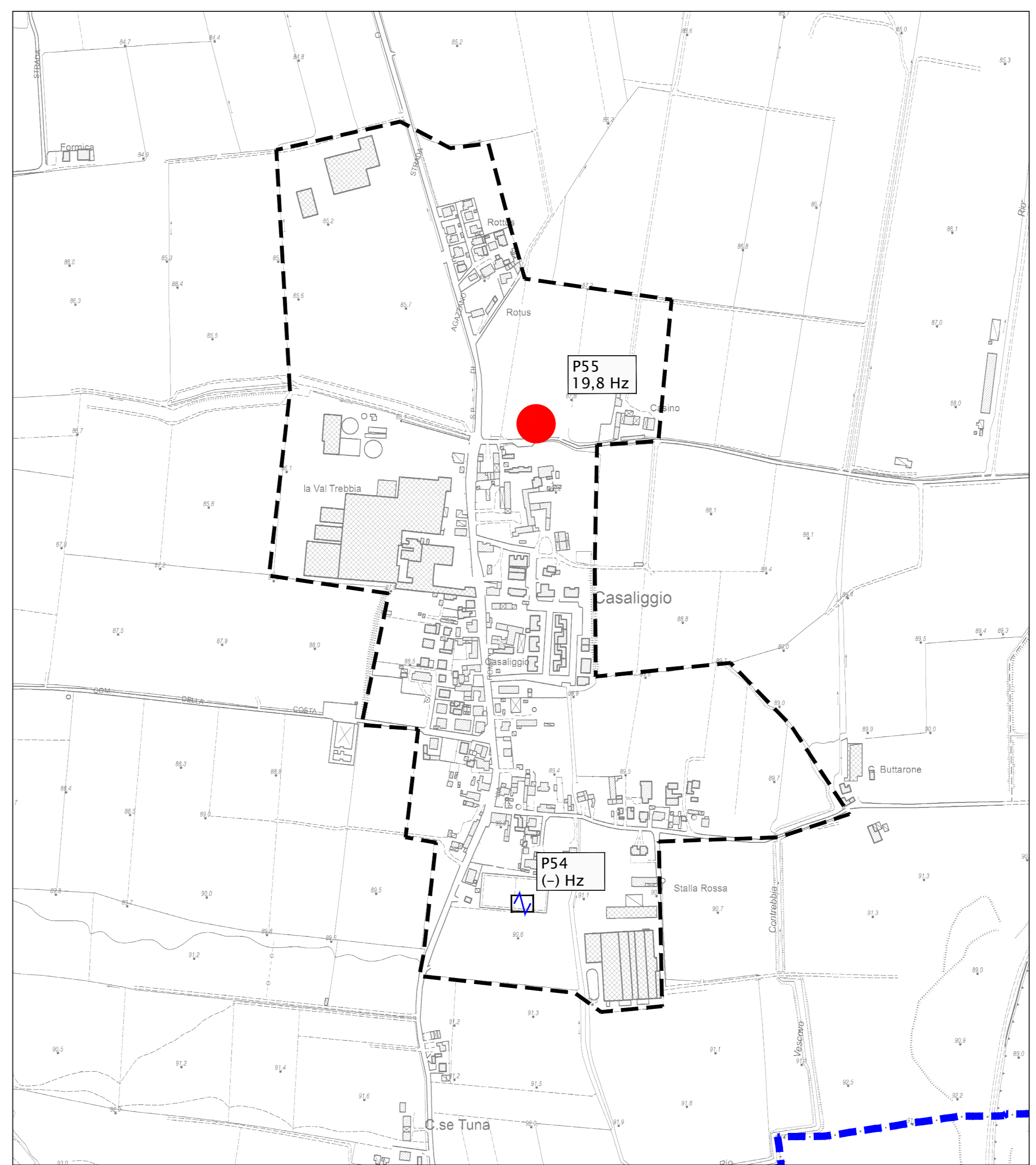
GRAGNANO TREBBIENSE (a)



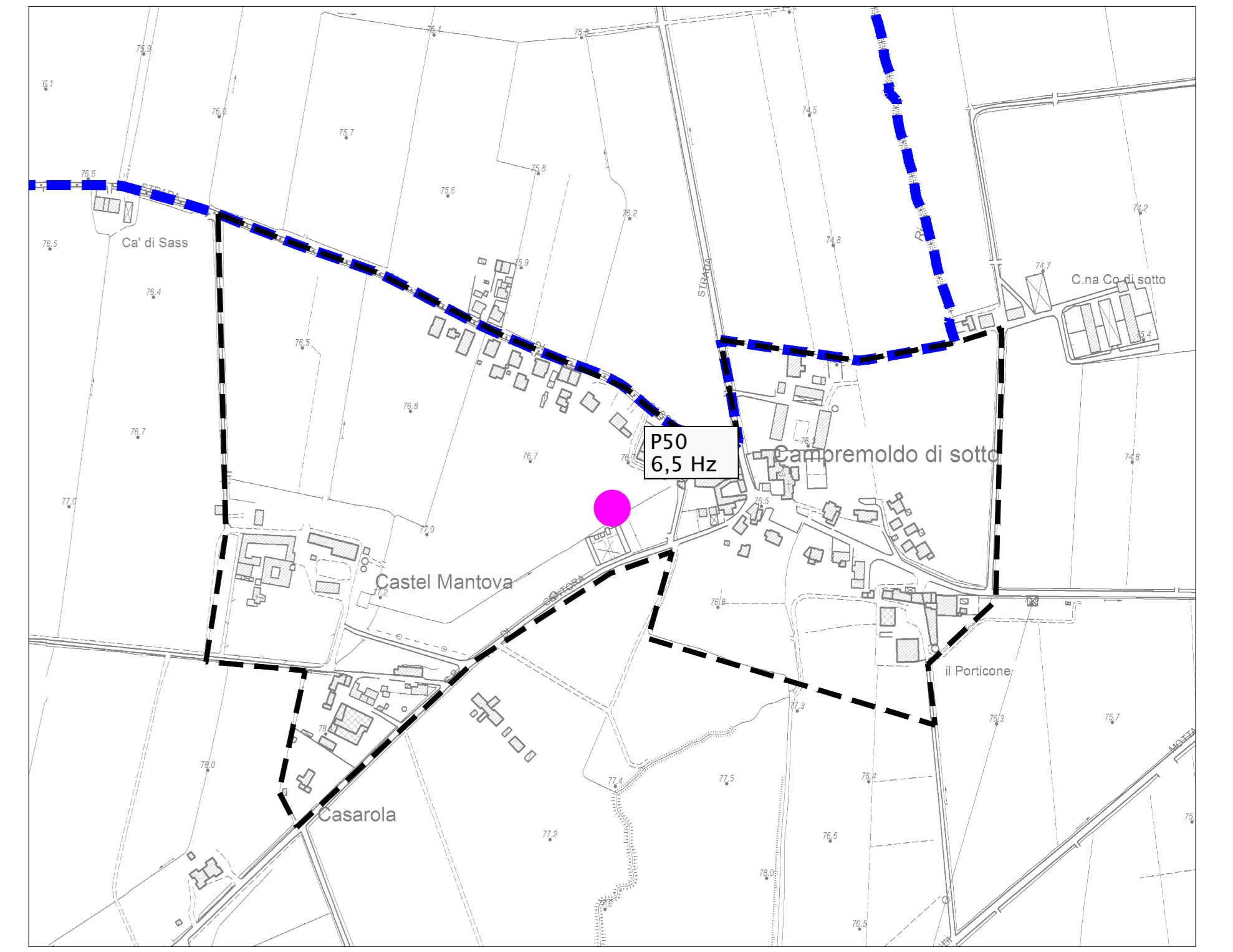
CAMPREMOLDO DI SOPRA (b)



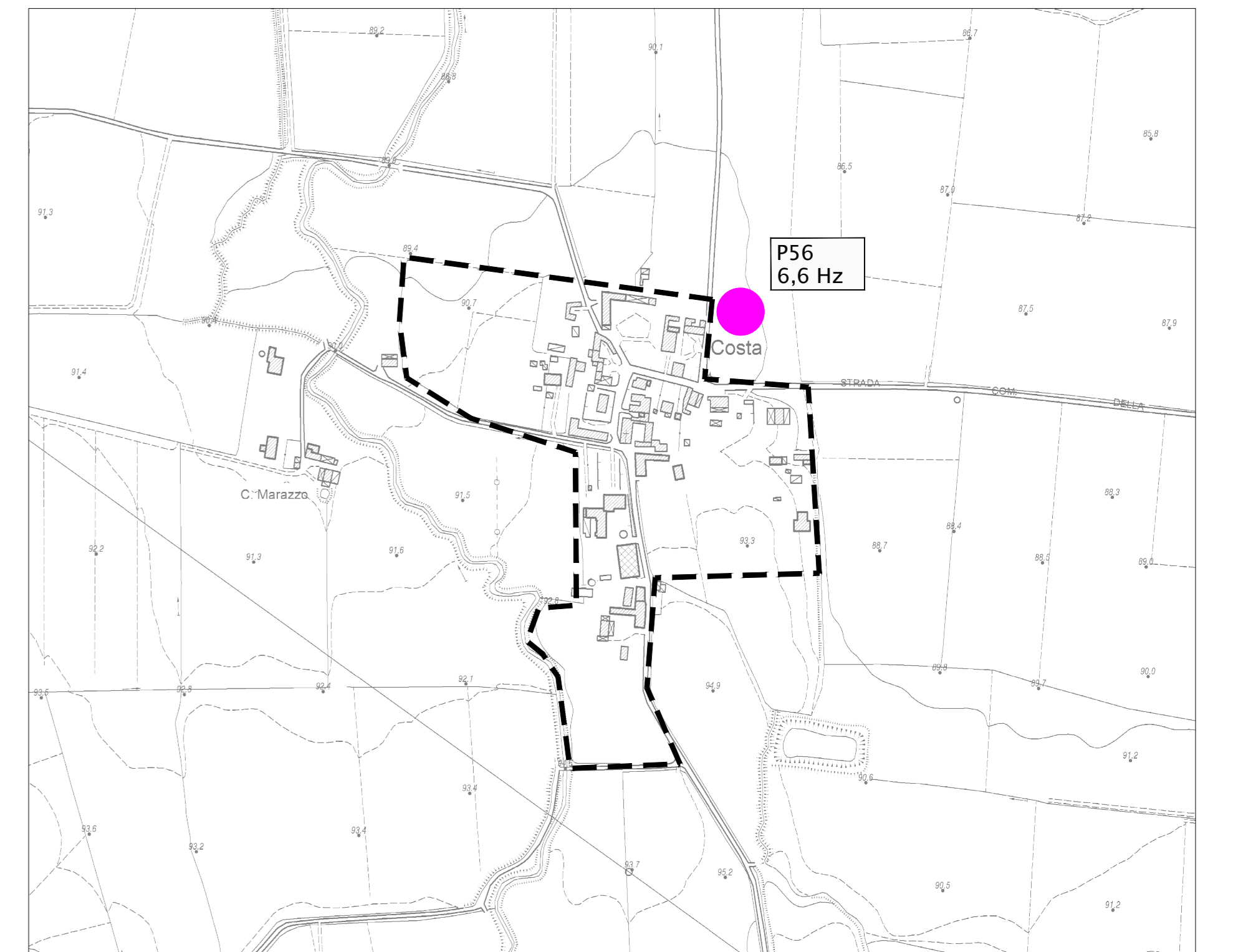
GRAGNANINO (c)



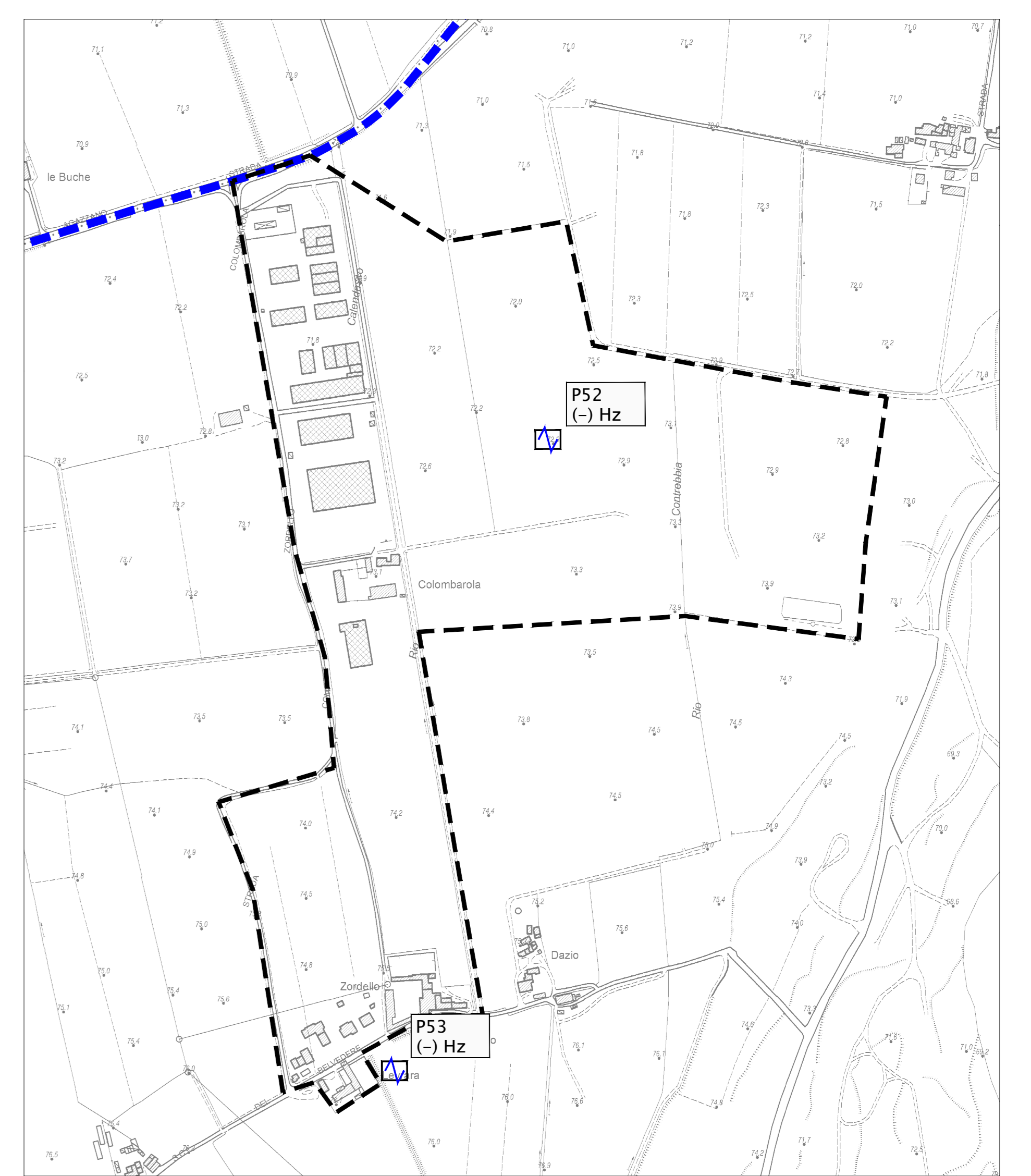
CASALIGGIO (d)



CAMPREMOLDO DI SOTTO (e)



COSTA (f)



COLOMBAROLA (g)