

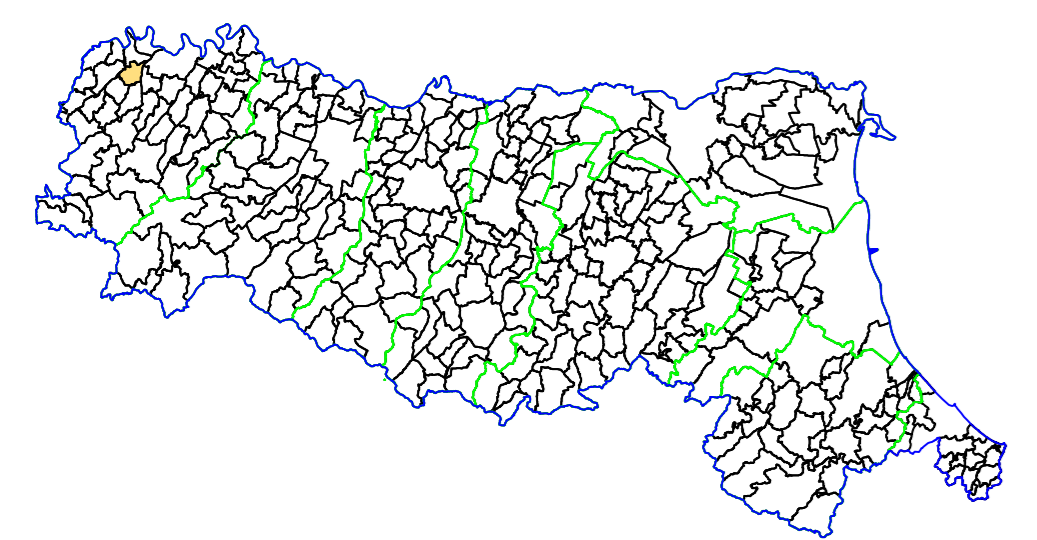
MICROZONAZIONE SISMICA

Carta di Microzonazione sismica

Fattore di Amplificazione SA3 (0,7s ≤ T ≤ 1,1s)

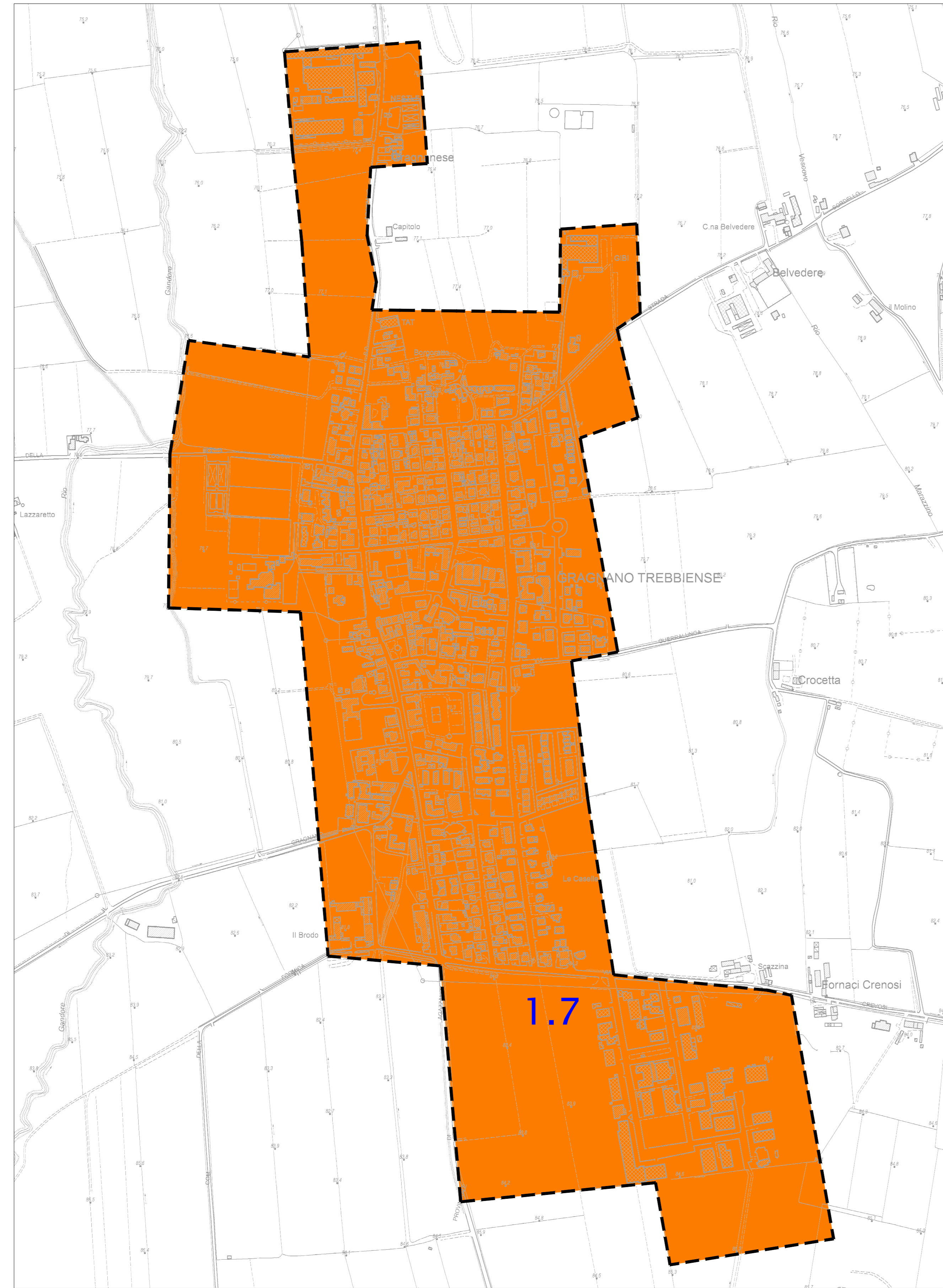
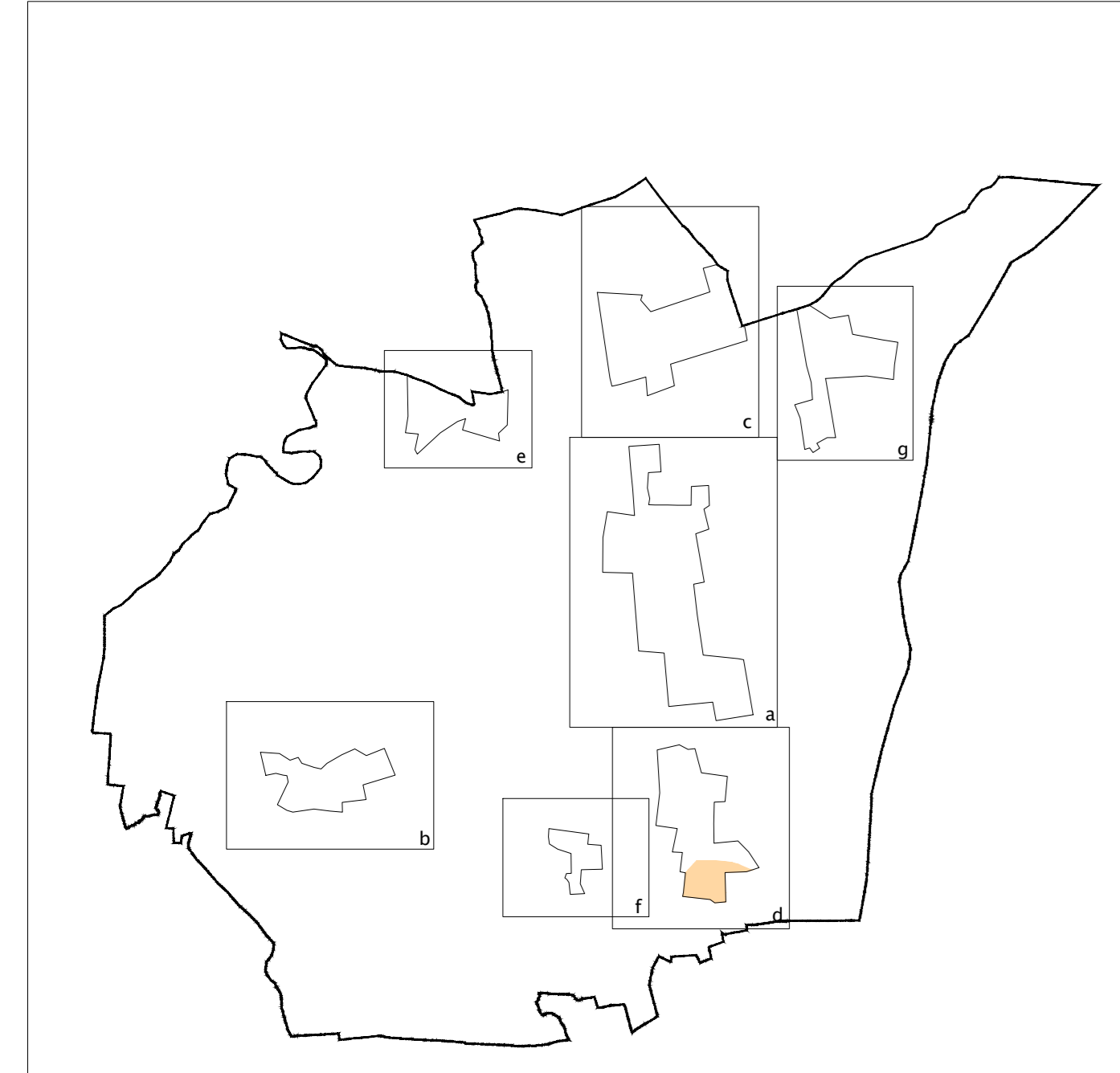
scala 1 : 5.000 TAV. 07d

Regione Emilia-Romagna
Comune di Gragnano Trebbiense

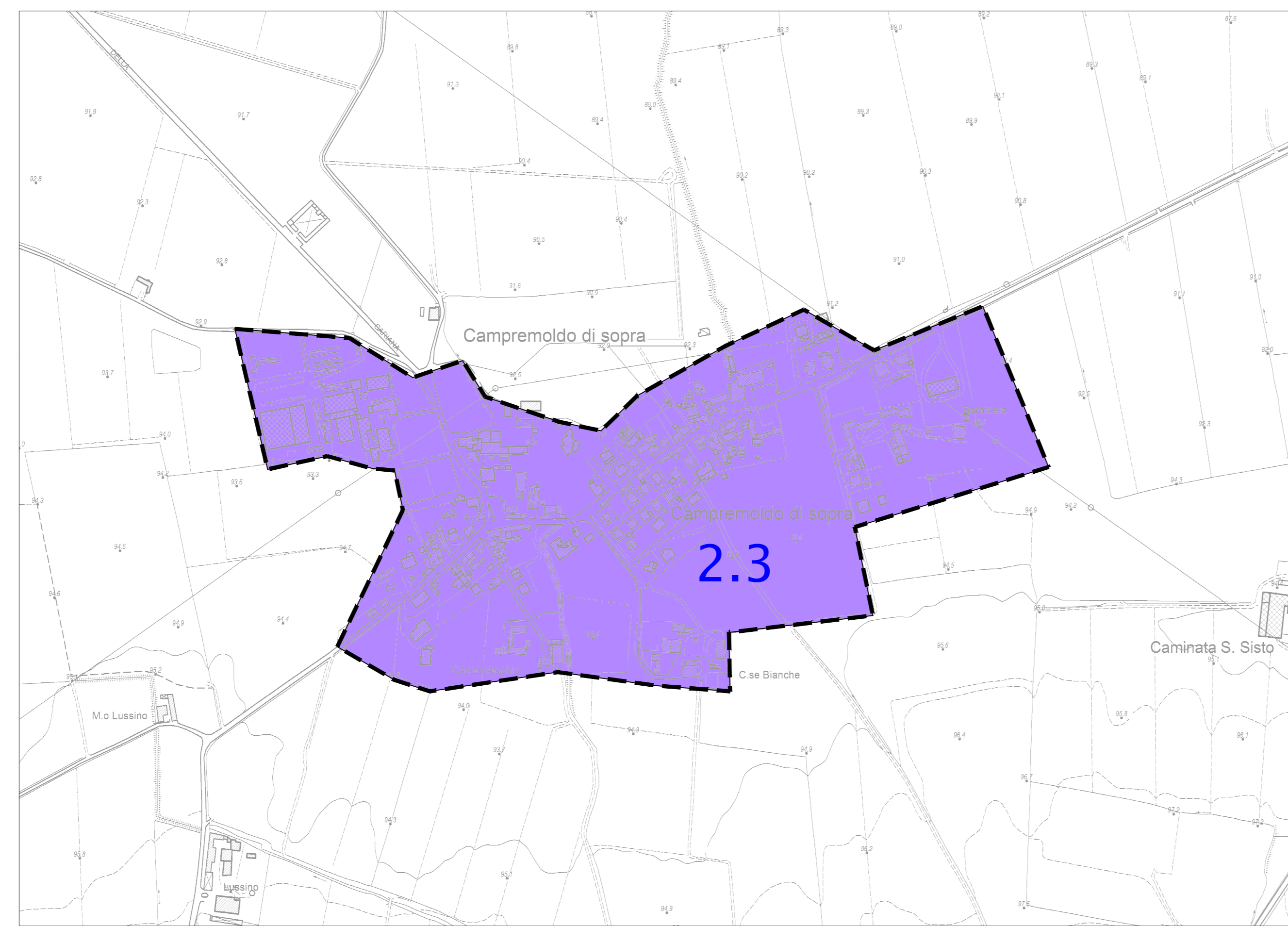


Regione	Soggetto realizzatore	Data
	AMBITER S.p.A. Gruppo di società controllate Via Novecento, S.A. - 41126 Parma (PR) Tel. 0521-942630 - Fax. 0521-942631 e-mail: ambiter@pec.comune.gragnano-trebbiense.it PEC: ambiter@pec.comune.gragnano-trebbiense.it	maggio 2021 rev. 3

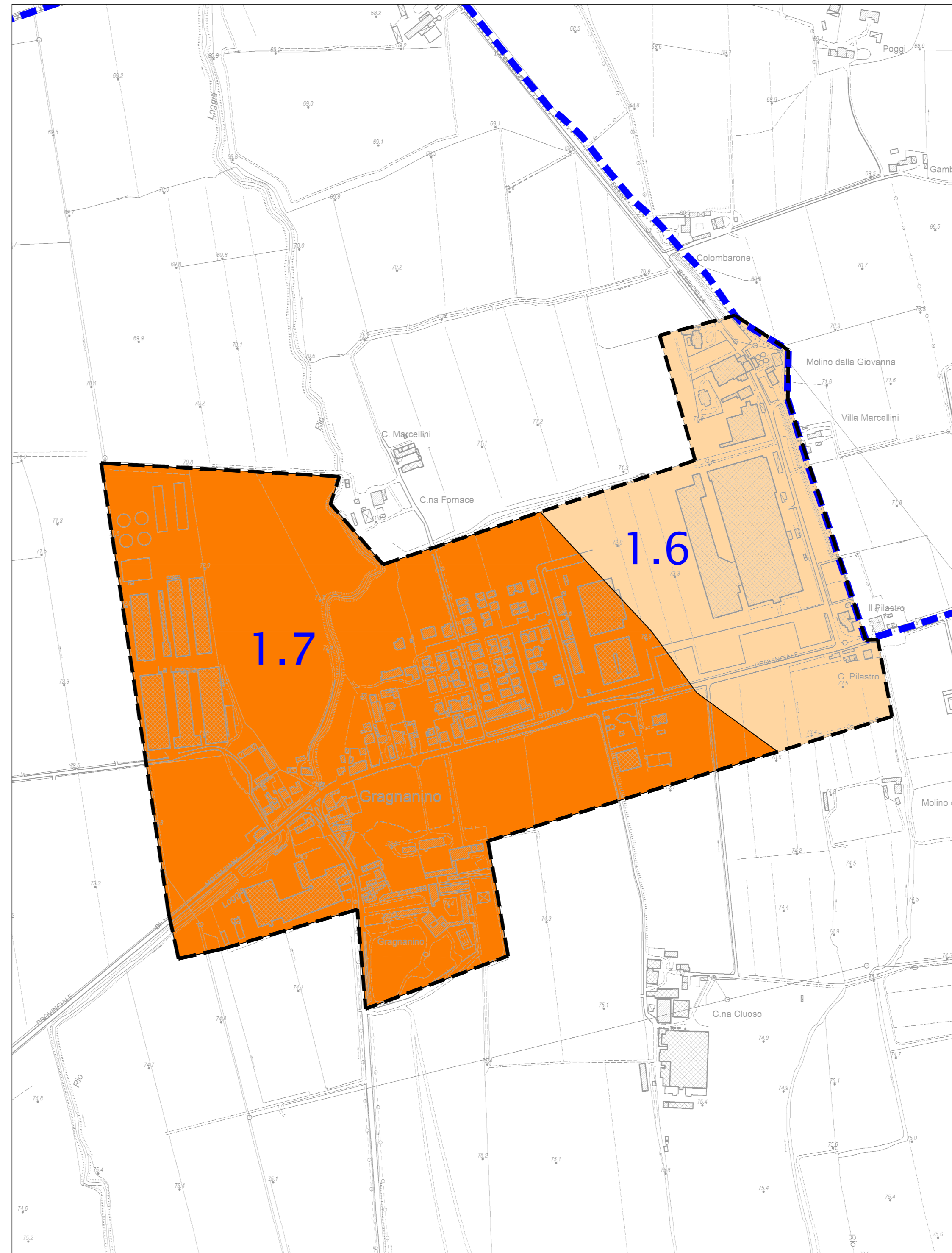
- LEGENDA**
- Ambito interessato dallo studio di microzonazione sismica
 - - - Confine comunale
- ZONE STABILI SUSCETTIBILI DI AMPLIFICAZIONI LOCALI**
- FA = 1,5 - 1,6
 - FA = 1,7 - 1,8
 - FA = 1,9 - 2,0
 - FA = 2,3 - 2,4



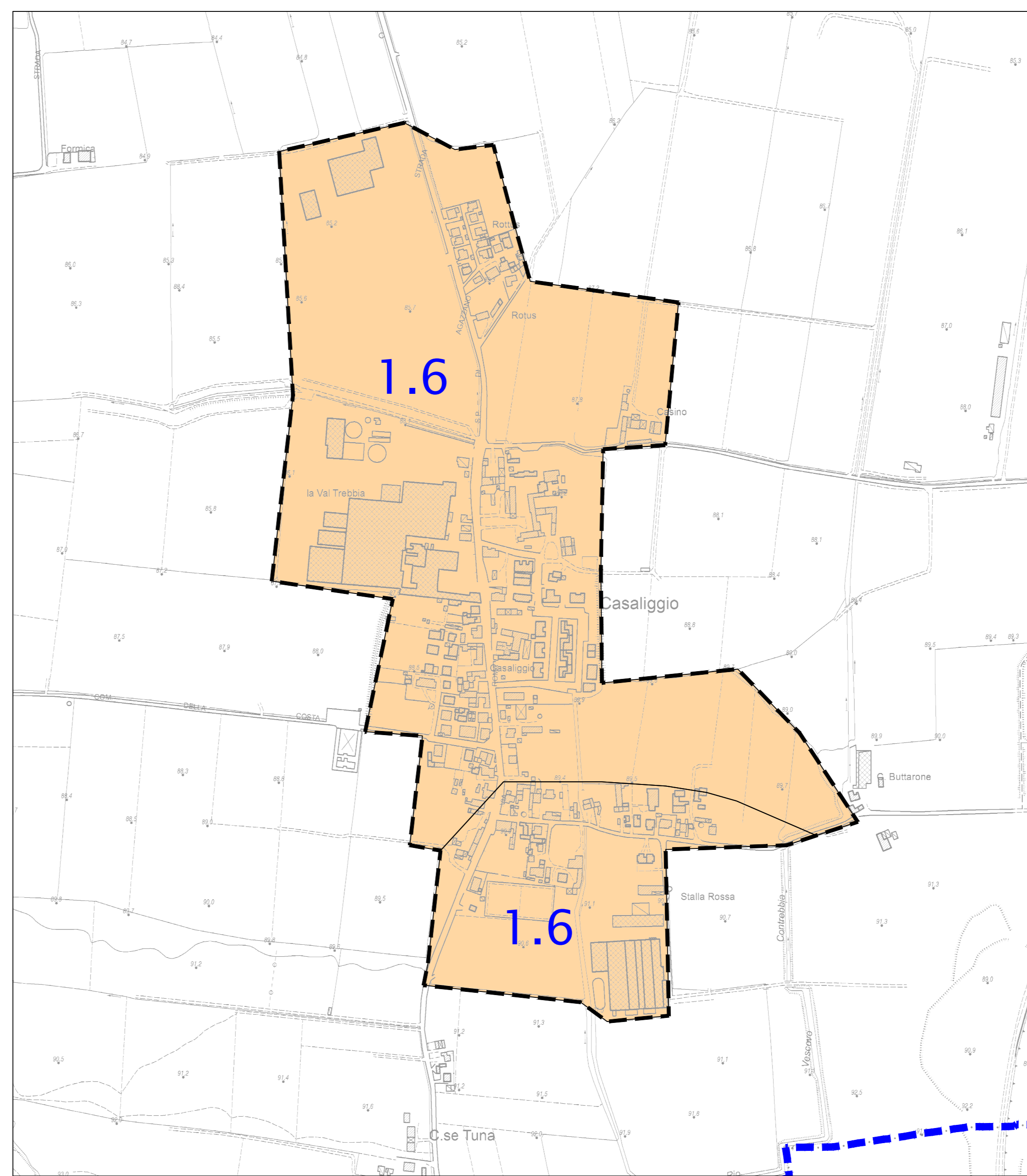
GRAGNANO TREBBIENSE (a)



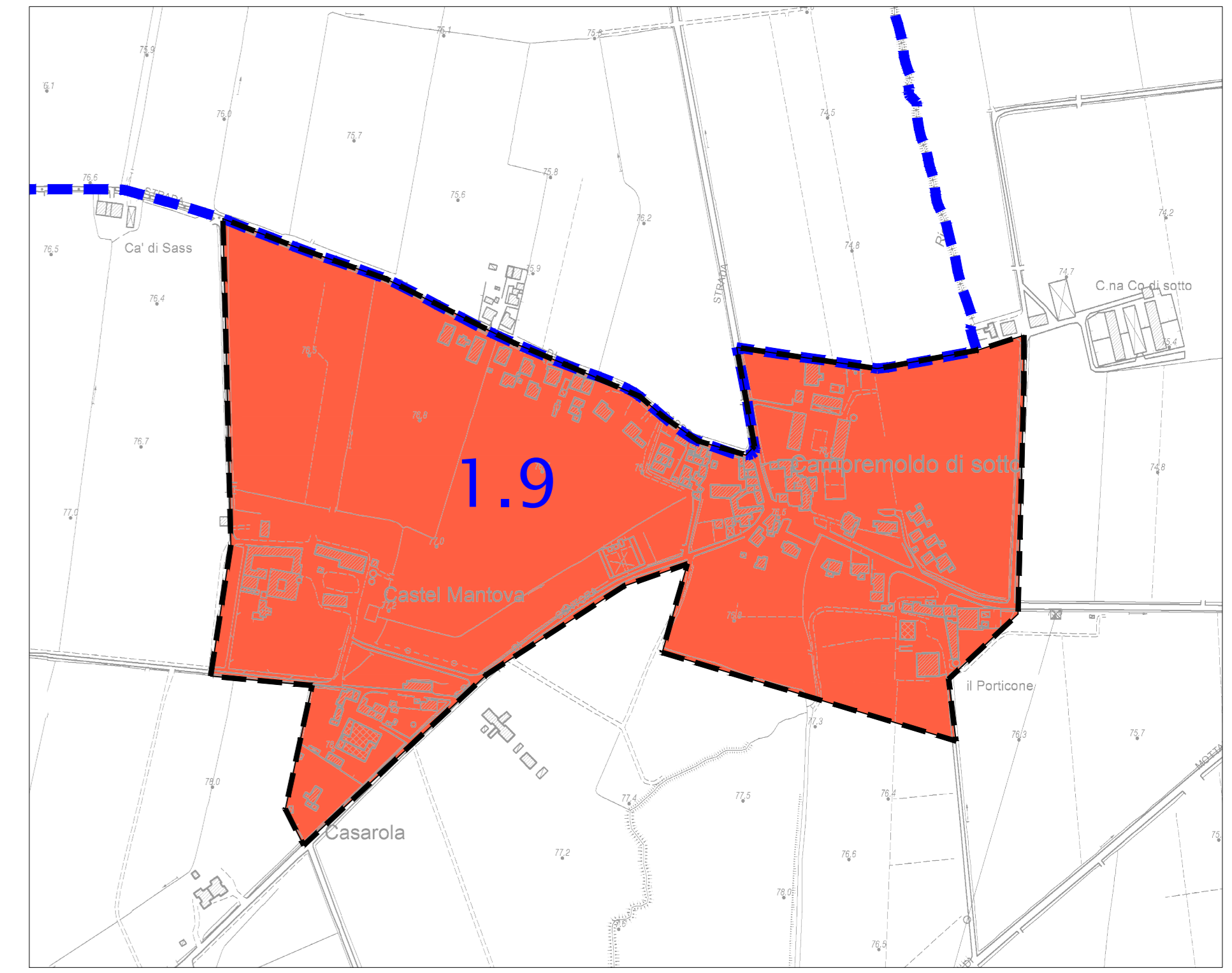
CAMPREMOLDO DI SOPRA (b)



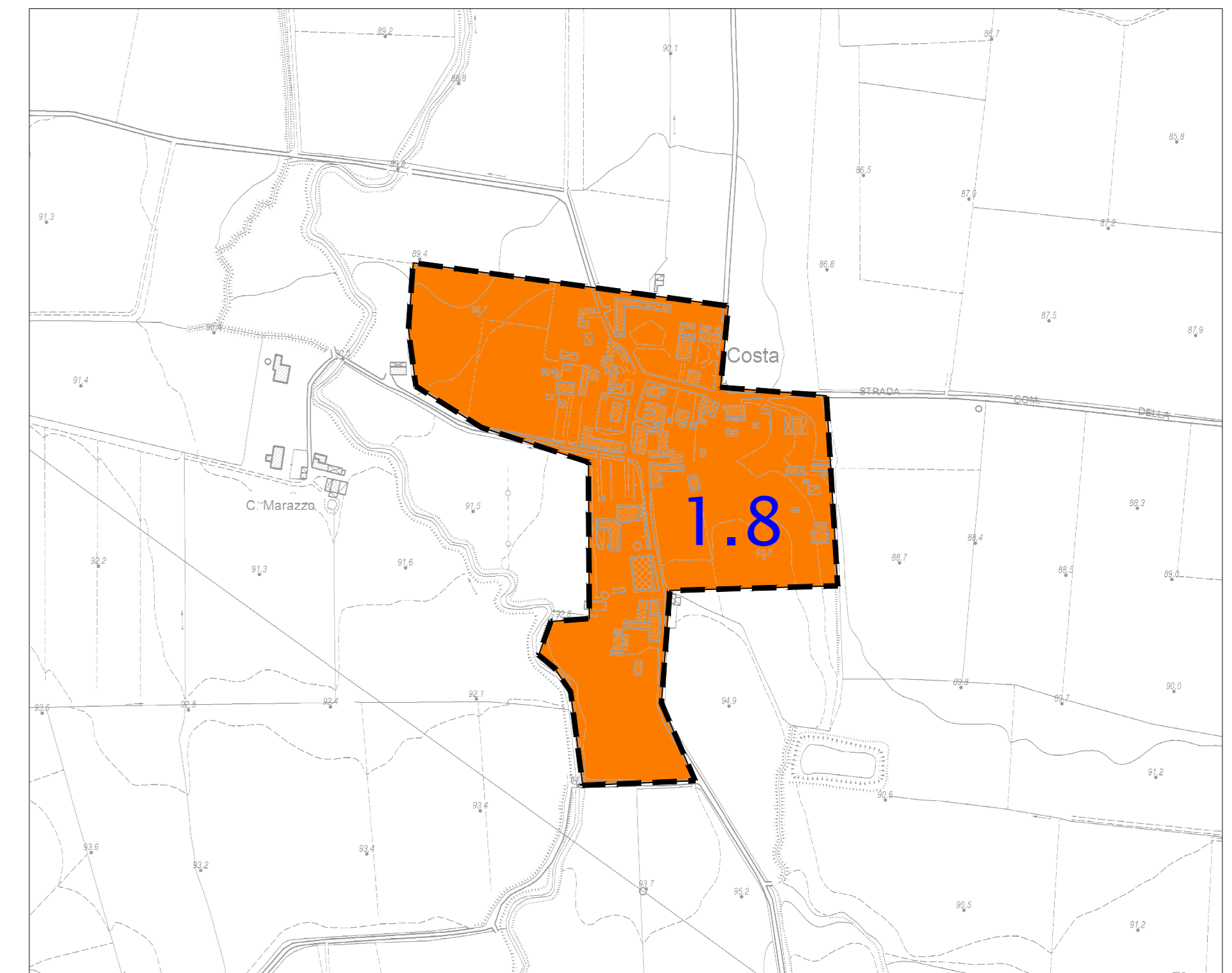
GRAGNANO (c)



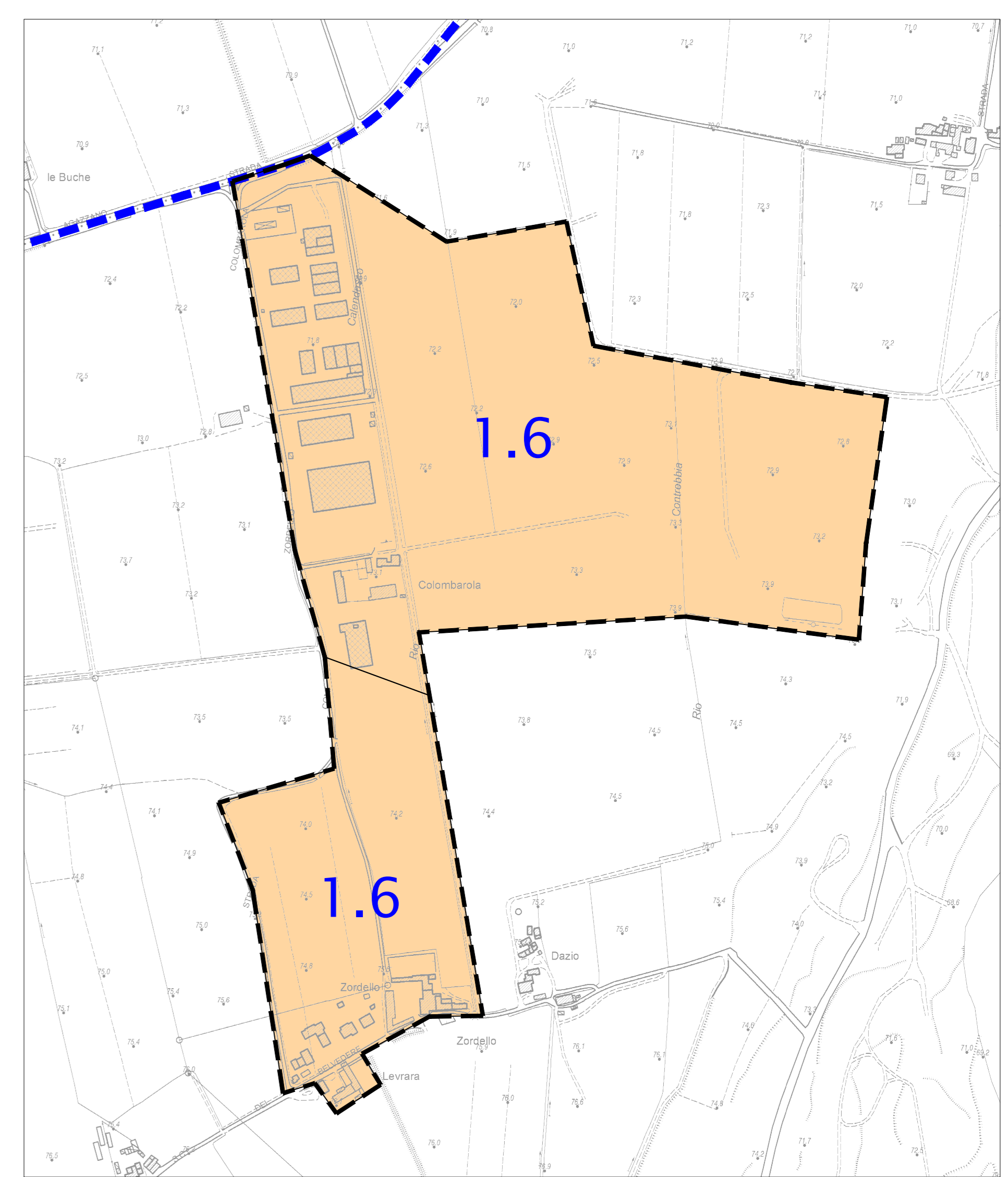
CASALIGGIO (d)



CAMPREMOLDO DI SOTTO (e)



COSTA (f)



COLOMBAROLA (g)