

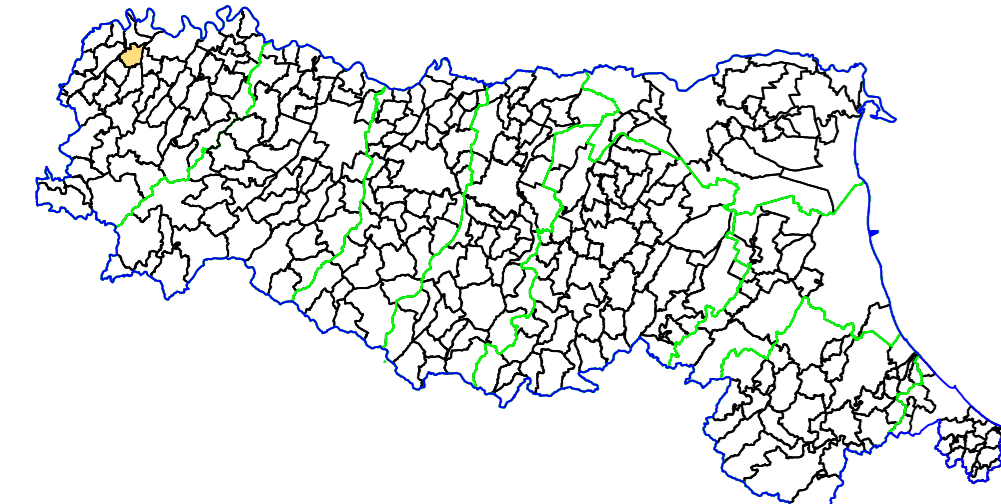
MICROZONAZIONE SISMICA

Carta di Microzonazione sismica

Fattore di Amplificazione SII $0,1s \leq T \leq 0,5s$

scala 1 : 5.000 TAV. 07e

Regione Emilia-Romagna
Comune di Gragnano Trebbiense



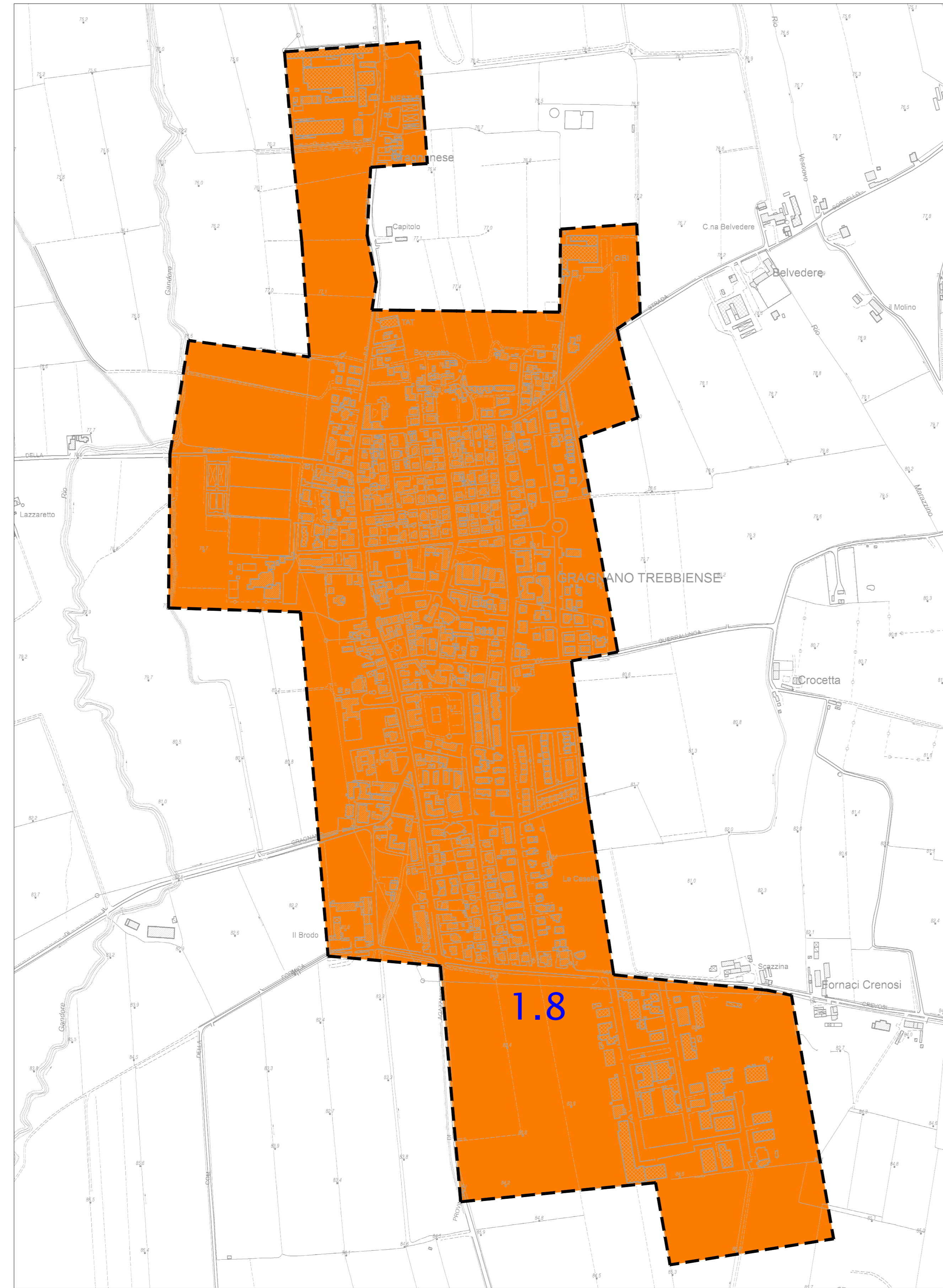
| | | |
|---------|--|-----------------------|
| Regione | Soggetto realizzatore | Data |
| | AMBITER S.p.A. Consorzio di esperti sismologici Via Sordani, 5/A - 41126 Parma (PR) Tel. 0521-842620 - Fax. 0521-942621 e-mail: ambiter@comune.gragnano-trebbiense.it PEC: ambiter@pec.comune.gragnano-trebbiense.it | maggio 2021 rev. 3 |

LEGENDA

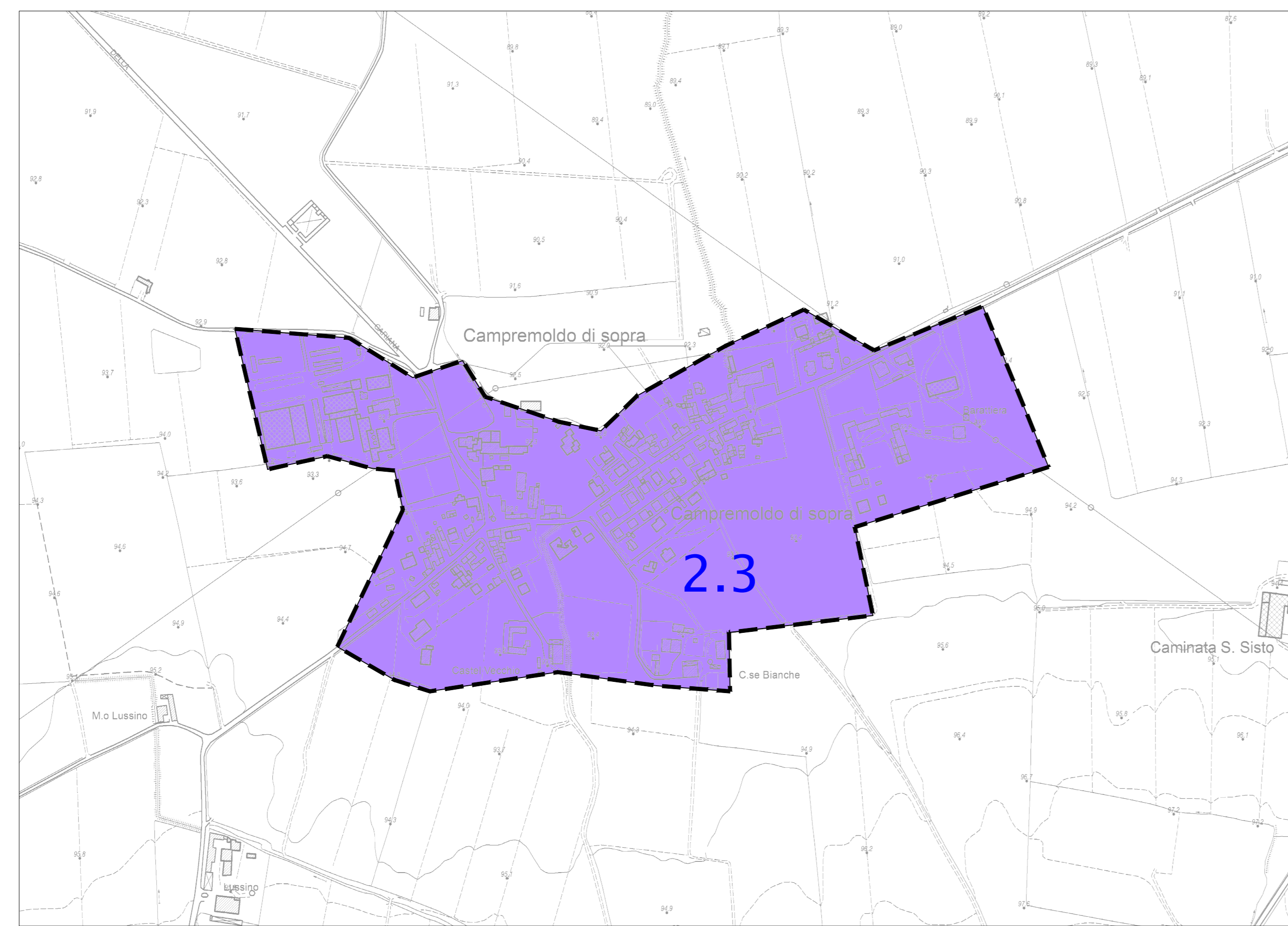
- Ambito interessato dallo studio di microzonazione sismica
- Confine comunale

ZONE STABILI SUSCETTIBILI DI AMPLIFICAZIONI LOCALI

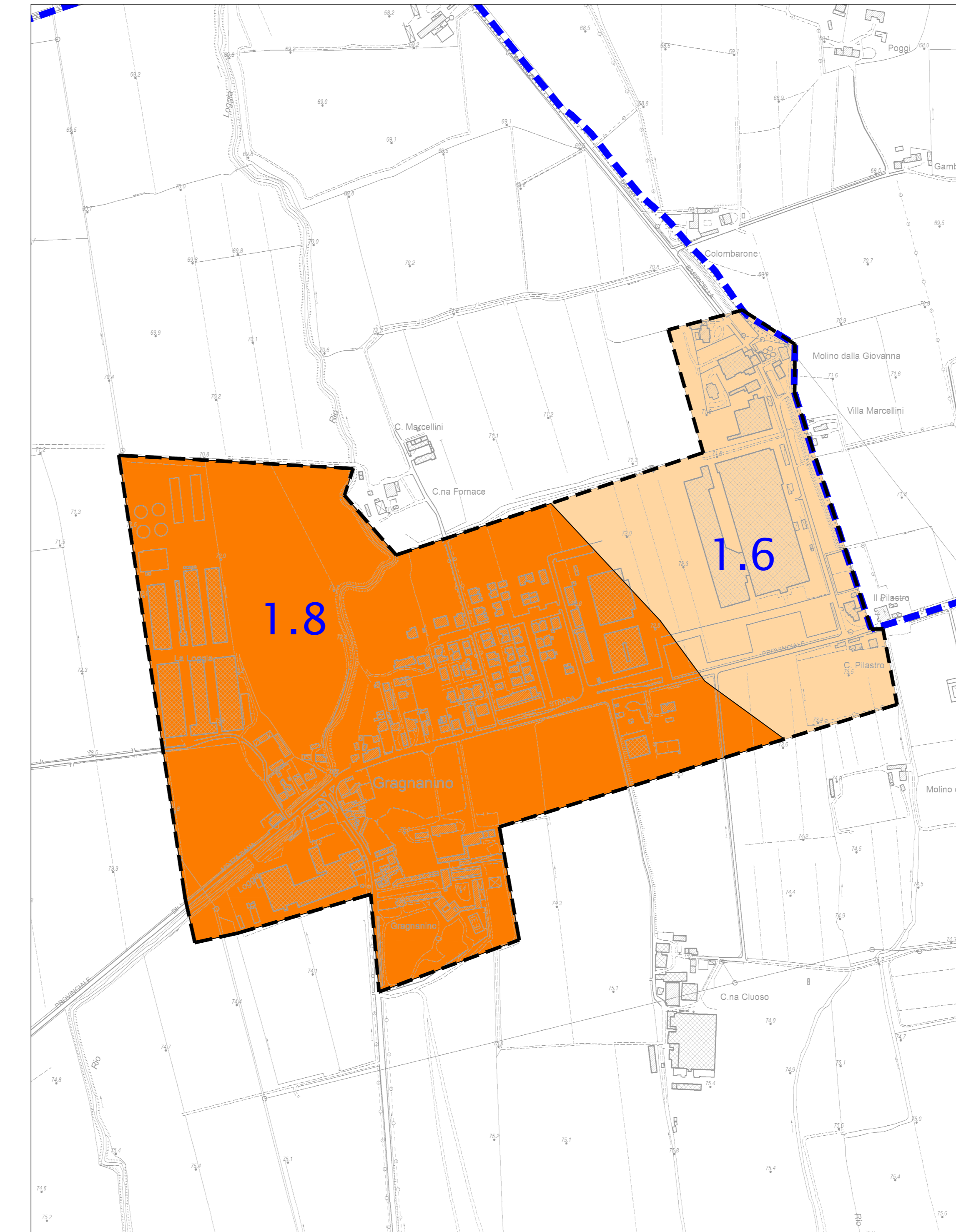
- FA = 1,5 - 1,6
- FA = 1,7 - 1,8
- FA = 1,9 - 2,0
- FA = 2,3 - 2,4



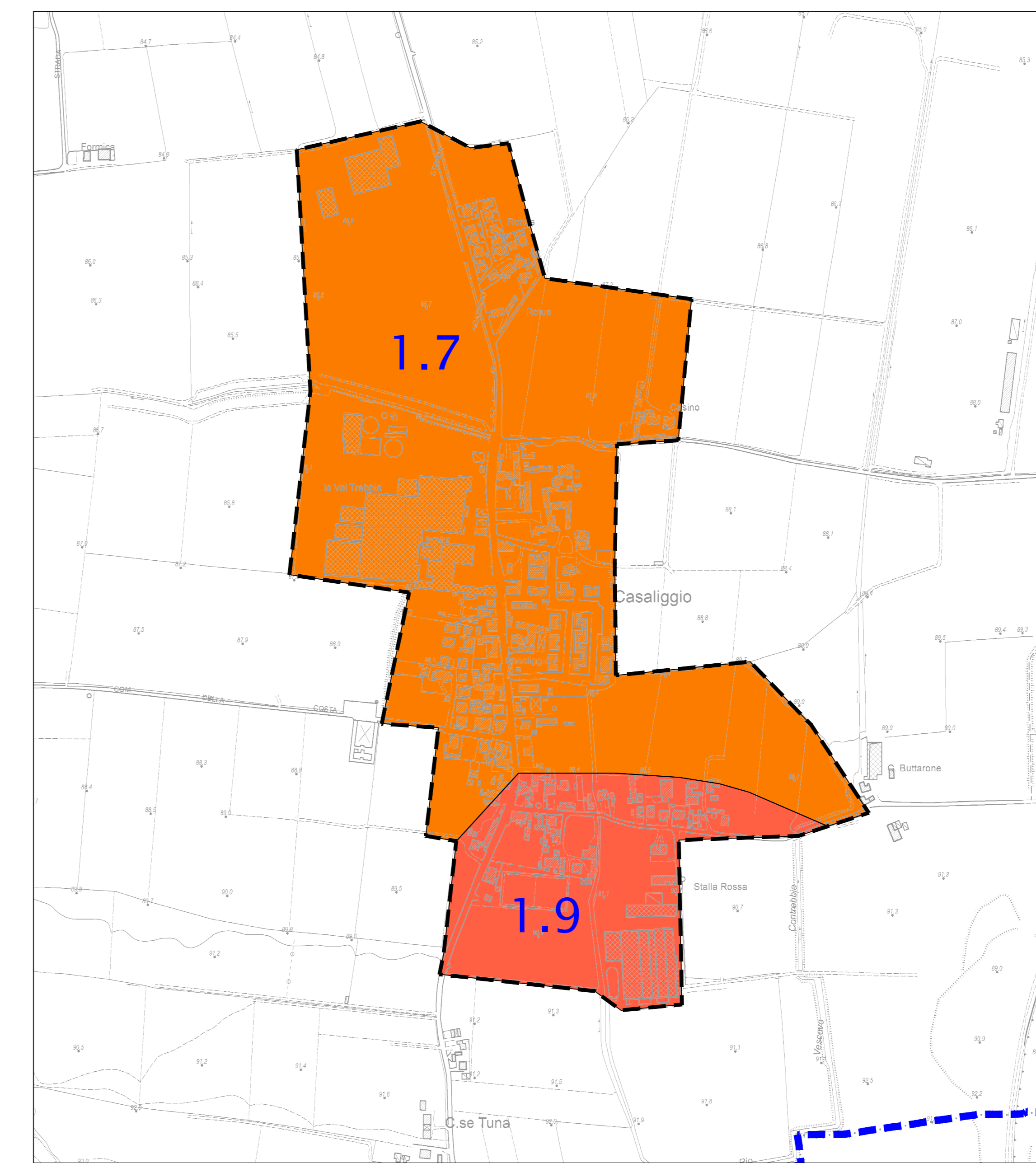
GRAGNANO TREBBIENSE (a)



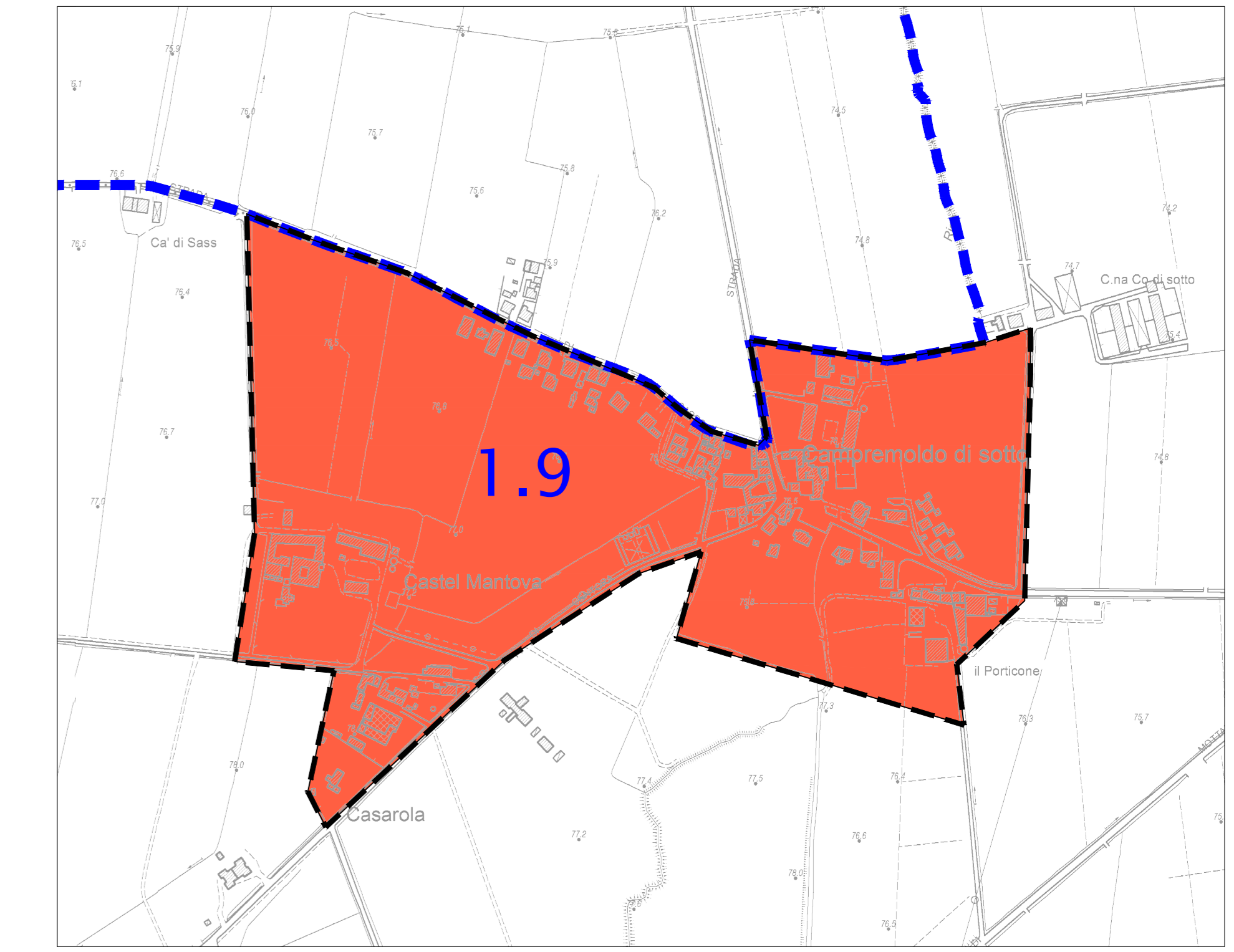
CAMPREMOLDO DI SOPRA (b)



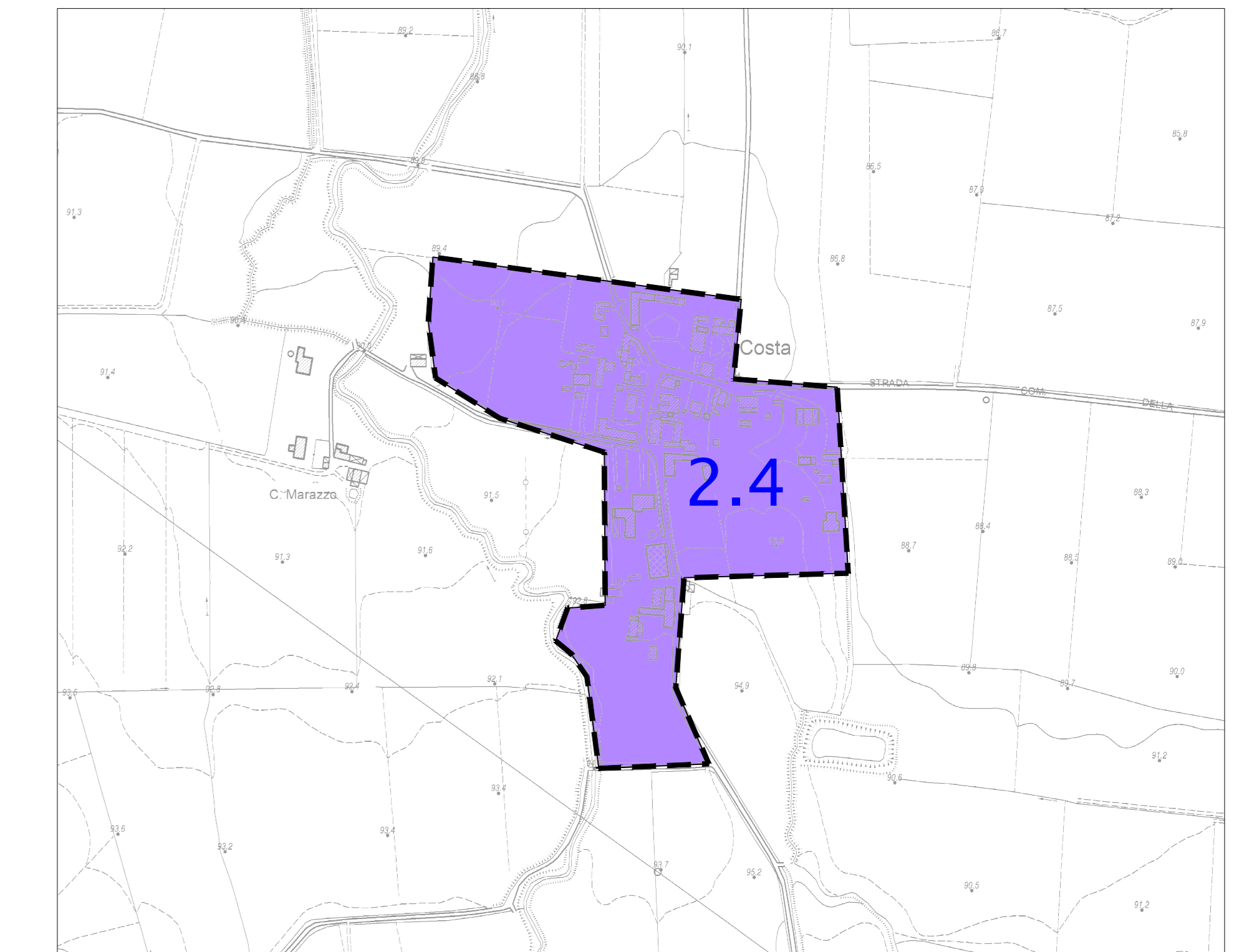
GRAGNANINO (c)



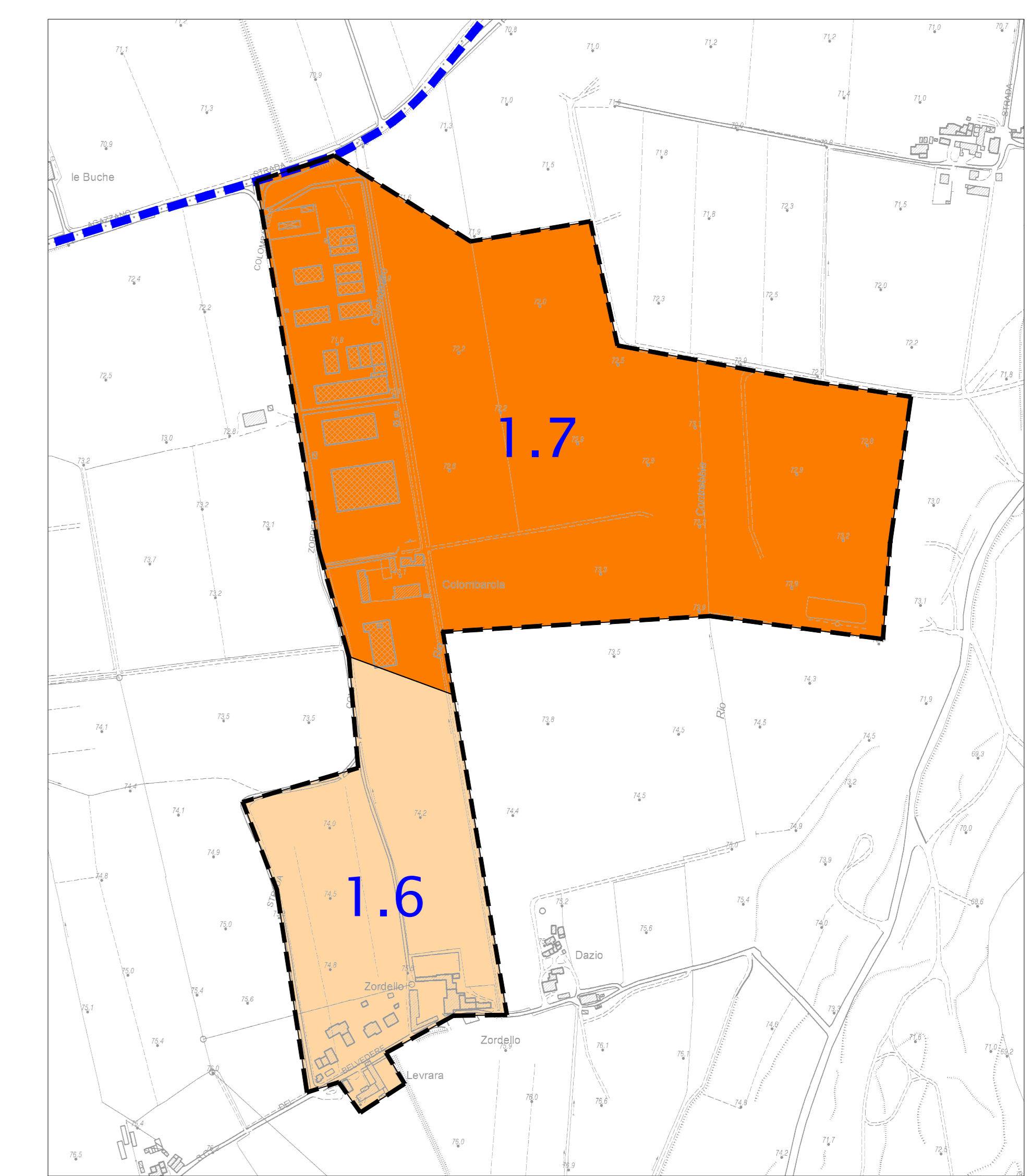
CASALIGGIO (d)



CAMPREMOLDO DI SOTTO (e)



COSTA (f)



COLOMBAROLA (g)

