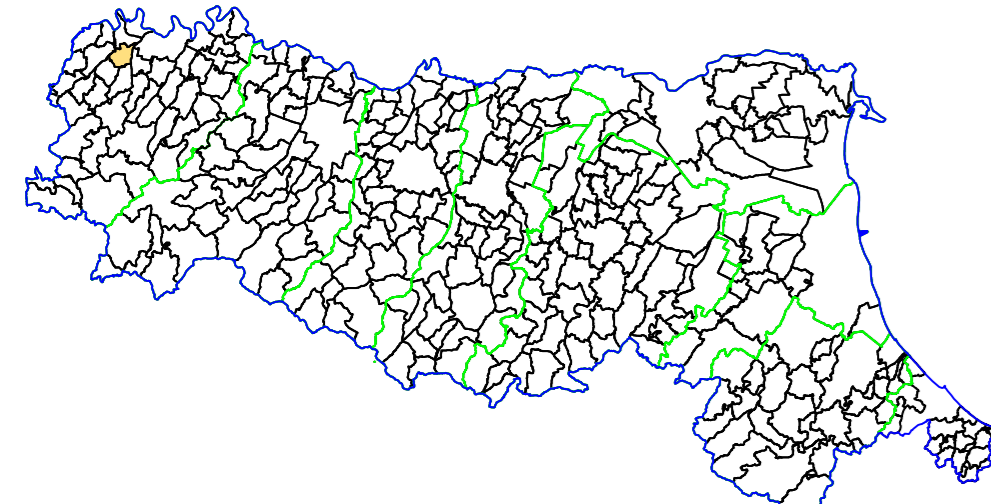


MICROZONAZIONE SISMICA

Carta della distribuzione sul territorio dei valori di HSM

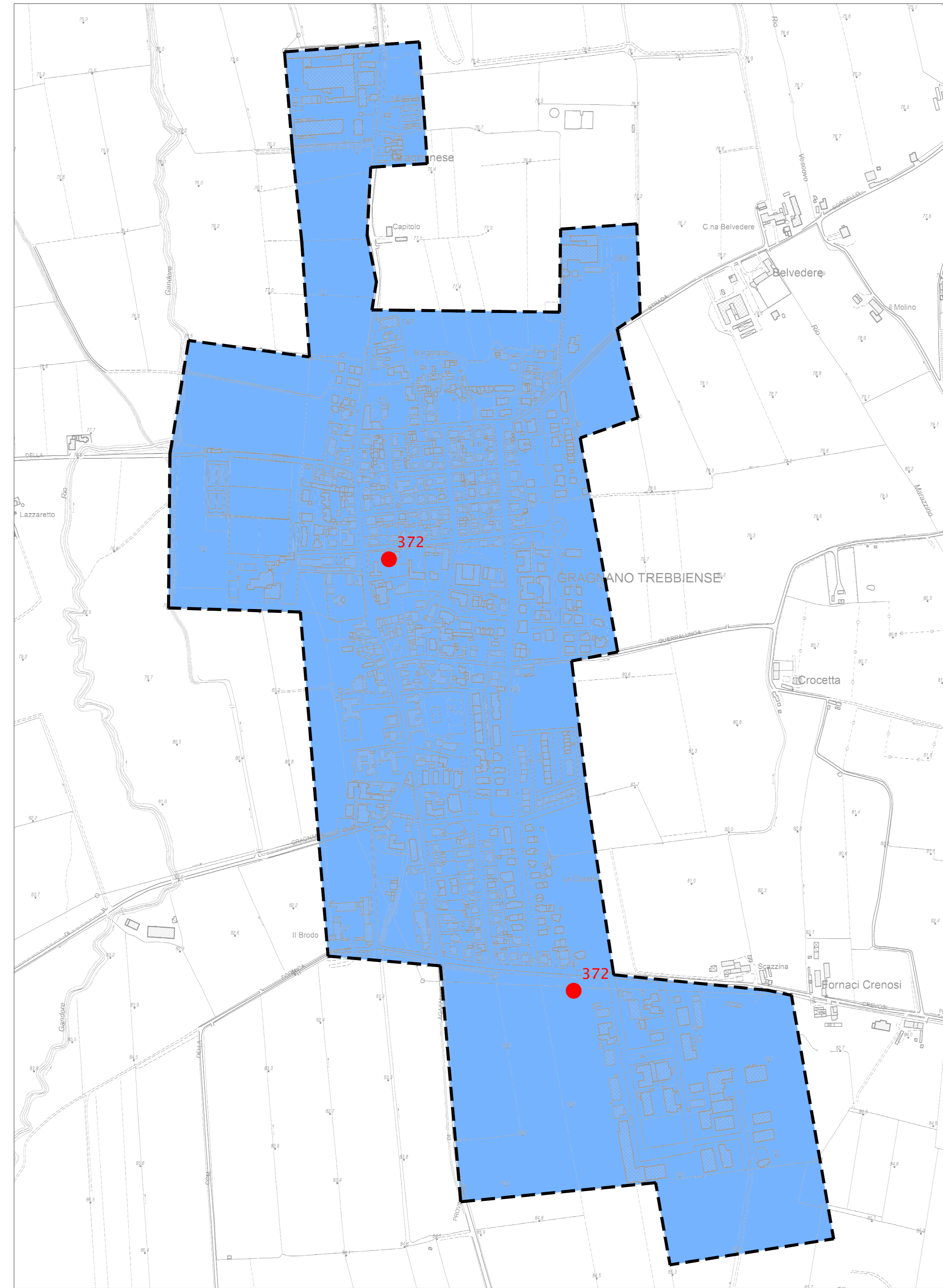
scala 1 : 5.000 TAV. 08

Regione Emilia-Romagna
Comune di Gragnano Trebbiense

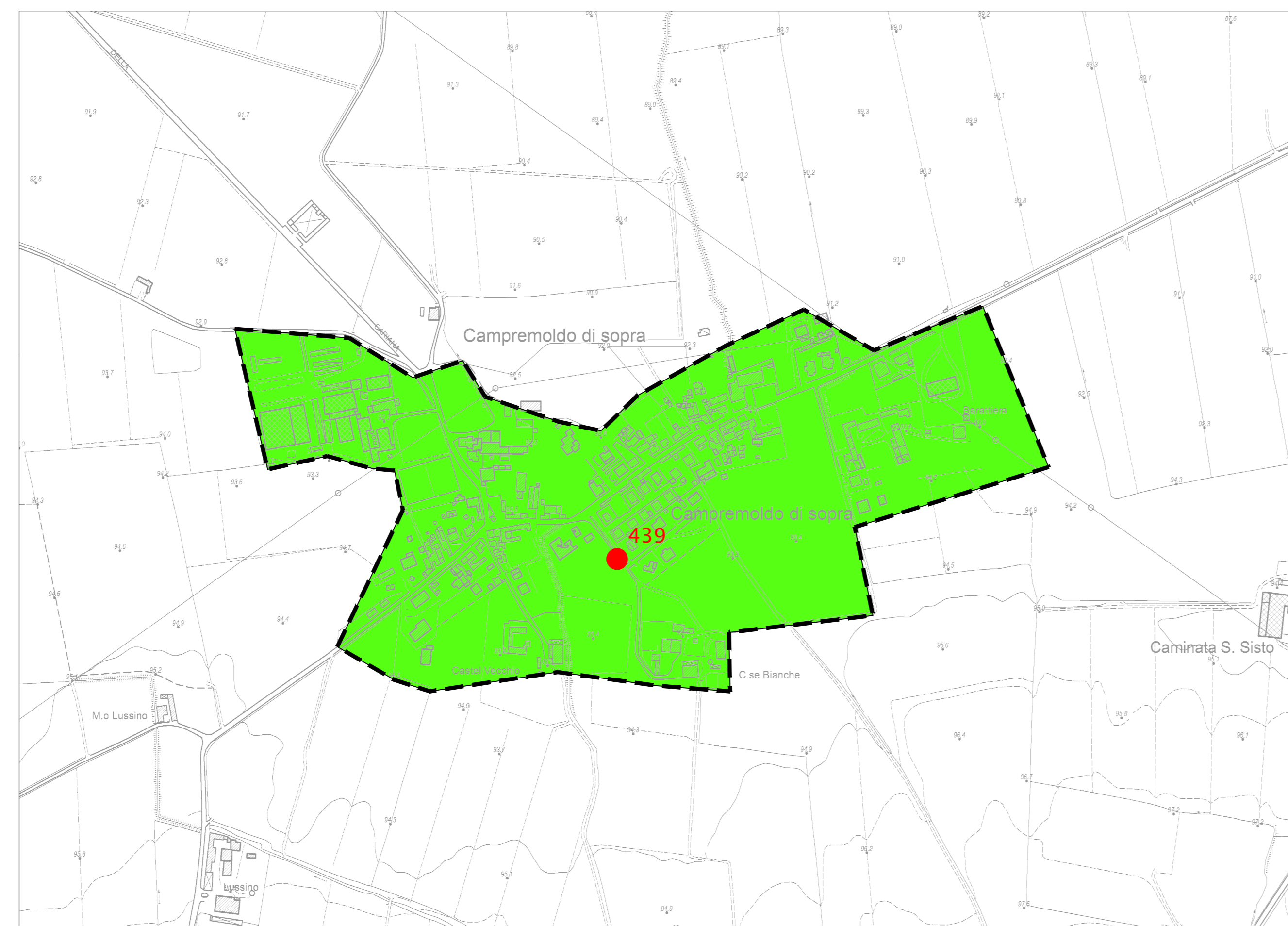


Regione	Soggetto realizzatore	Data
	 AMBITER S.p.A. Via Novecento, S.A. - 41126 Parma (PR) Tel. 0521-842630 - Fax 0521-942631 e-mail: ambiter@ambiter.it PEC: ambiter@pec.ambiter.it	maggio 2021 rev. 3

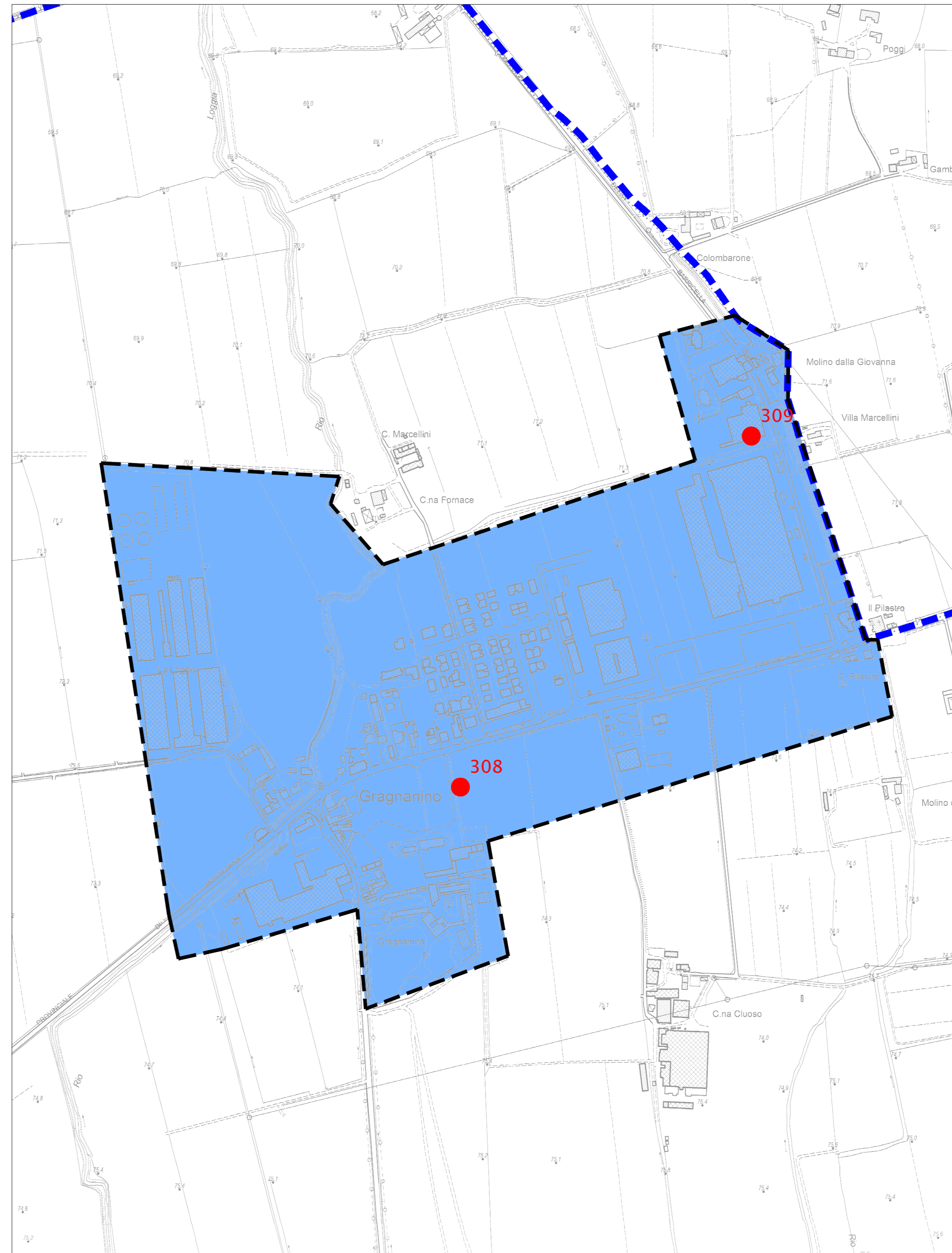
- LEGENDA**
- Ambito interessato dallo studio di microzonazione sismica
 - - - Confine comunale
 - Punti di calcolo valori di H_{SM}
- VALORI DI H_{SM} (cm/s²)**
- 300 - 400
 - 400 - 500



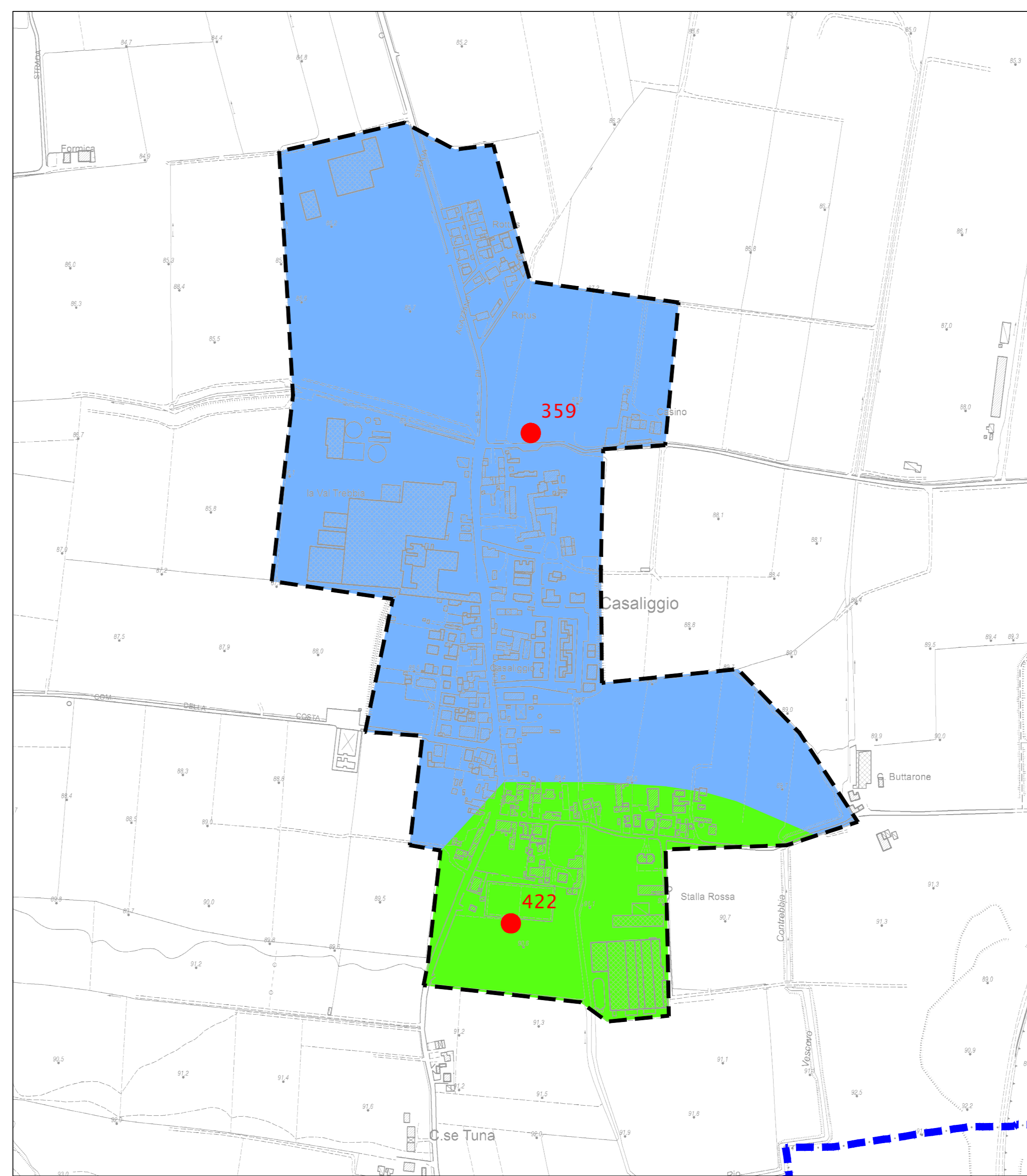
GRAGNANO TREBBIENSE (a)



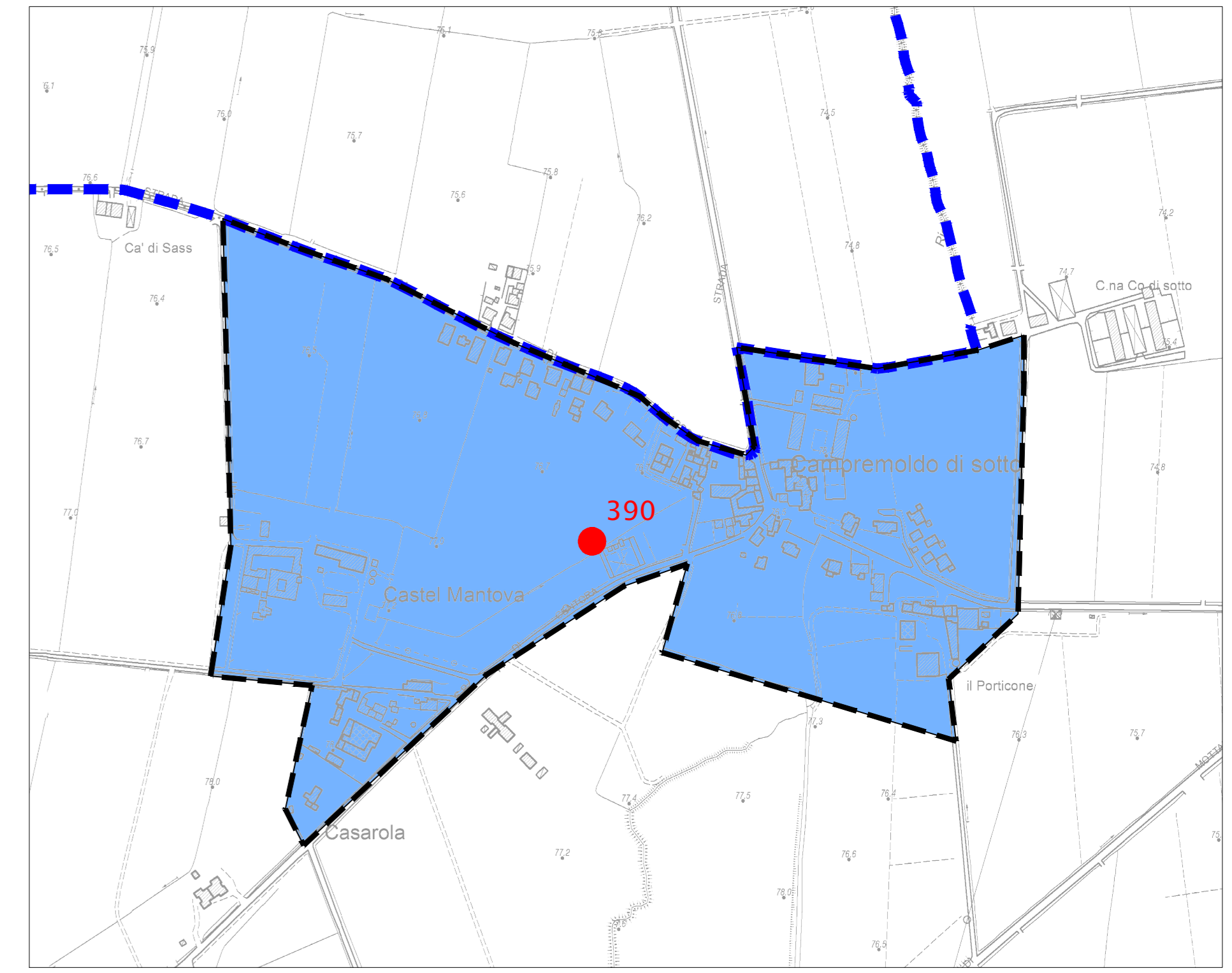
CAMPREMOLDO DI SOPRA (b)



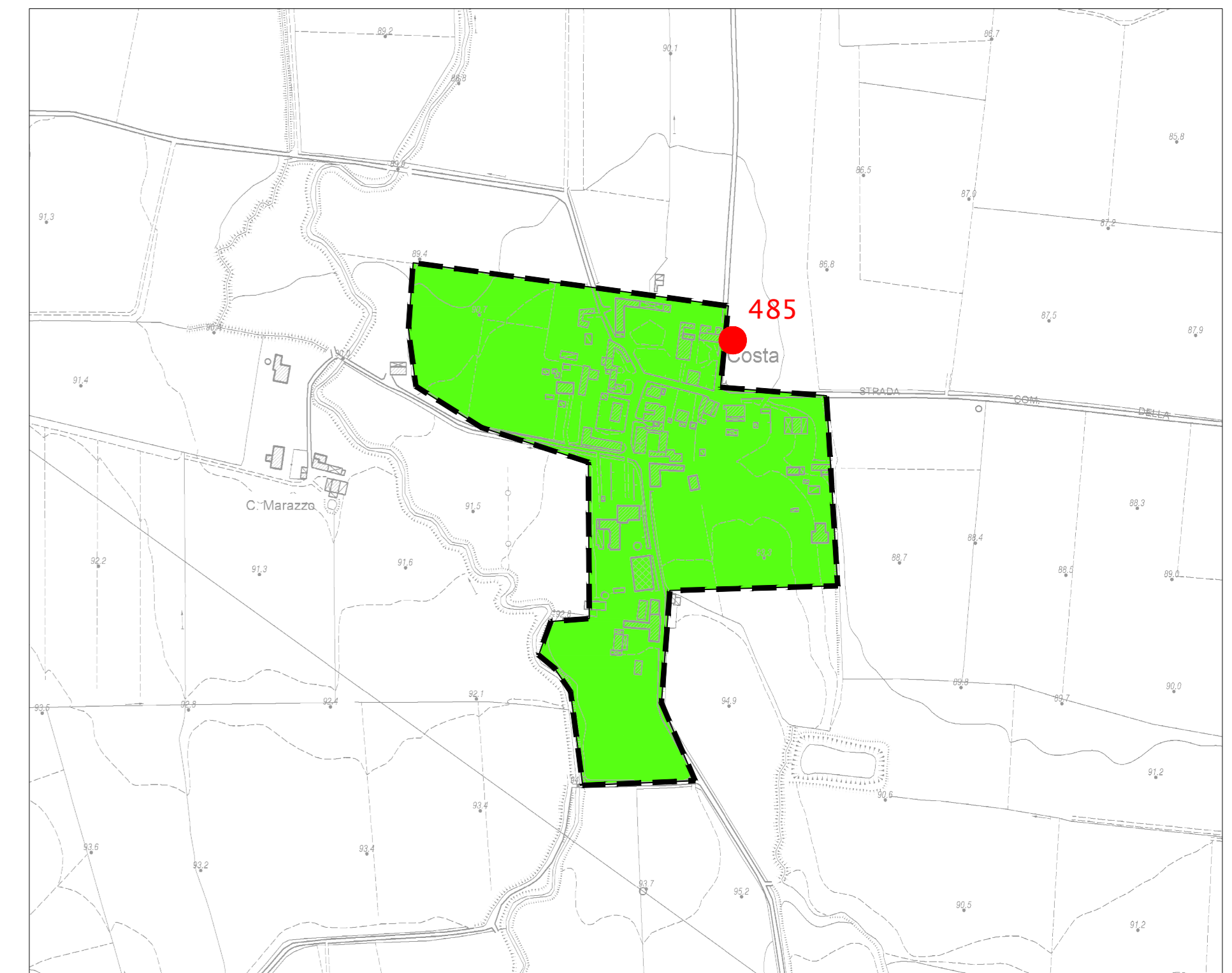
GRAGNANINO (c)



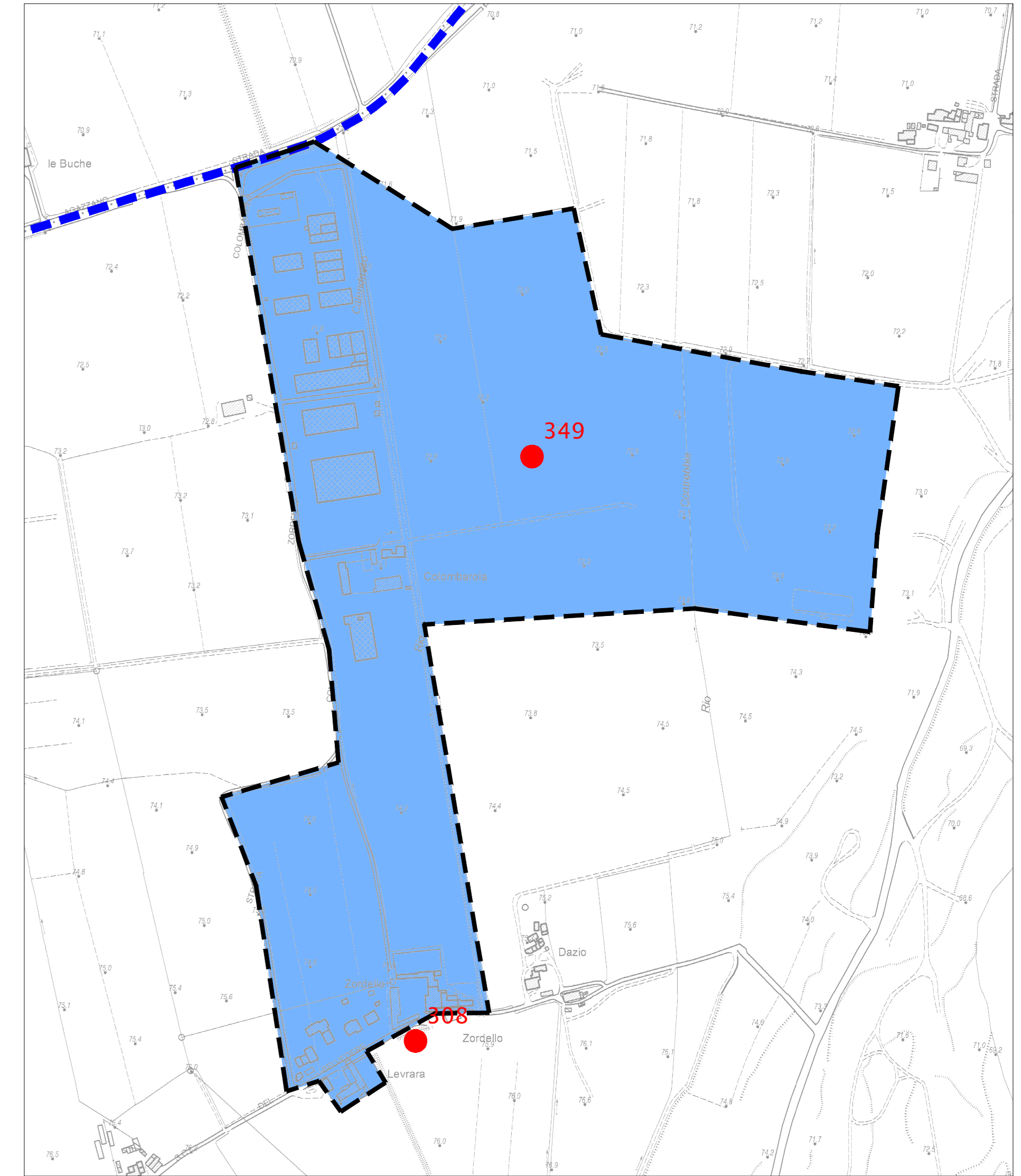
CASALIGGIO (d)



CAMPREMOLDO DI SOTTO (e)



COSTA (f)



COLOMBAROLA (g)

