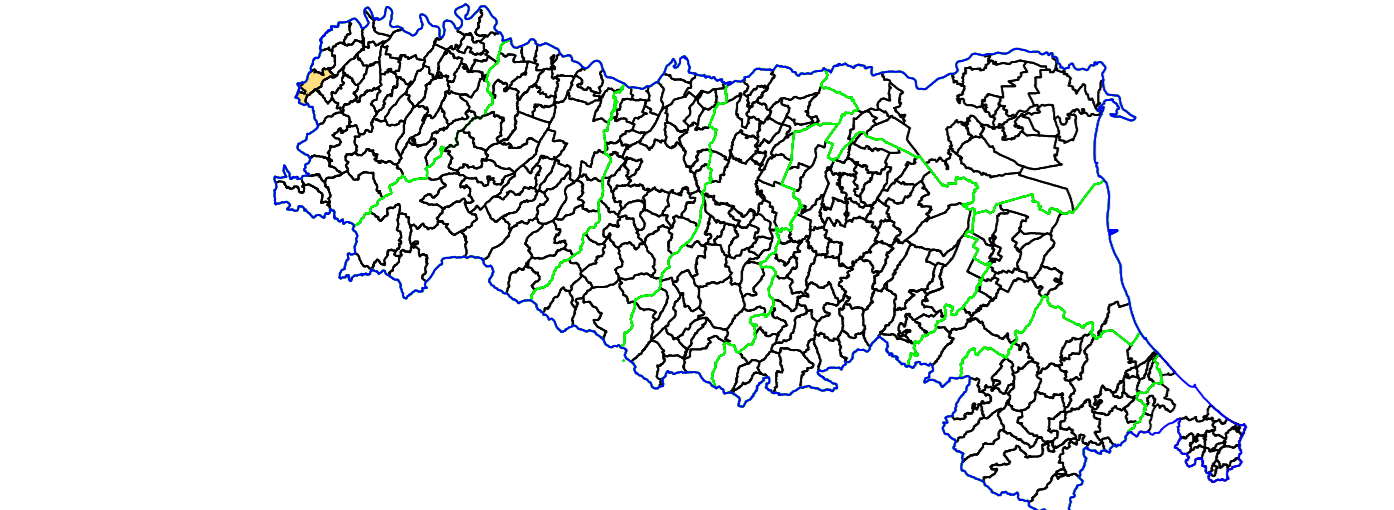


# MICROZONAZIONE SISMICA

## CARTA DELLE MICROZONE OMOGENEE IN PROSPETTIVA SISMICA (CARTA DELLE MOPS)

scala 1 : 5.000 TAV. 04

Regione Emilia-Romagna  
Comune di Nibbiano





Regione Soggetto realizzatore Data  
novembre 2017



**AMBITER S.p.A.**  
 società di ingegneria ambientale  
 Via Nicolini, 3/A - 41126 Parma (PR)  
 Tel. 0521/842001 - Fax 0521/842040  
 e-mail: info@ambiter.it - www.ambiter.it  
 P.E.C. ambiter@ambiter.it




### LEGENDA

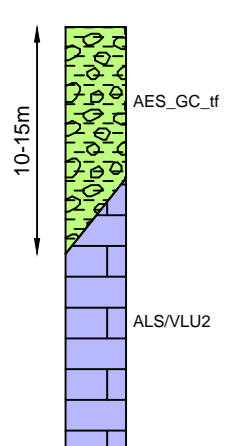
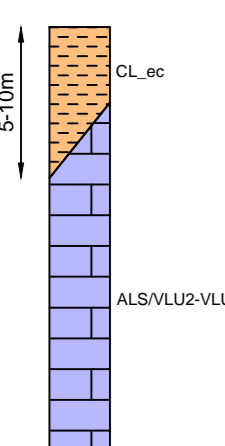
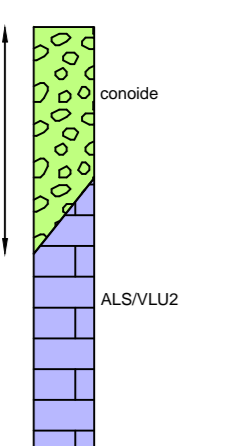
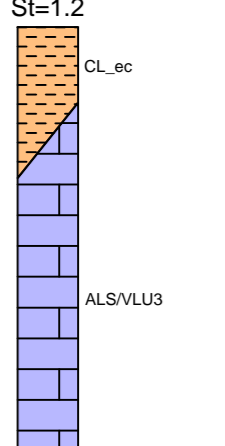
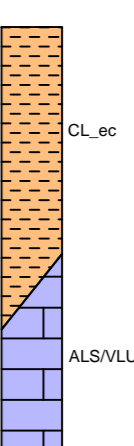
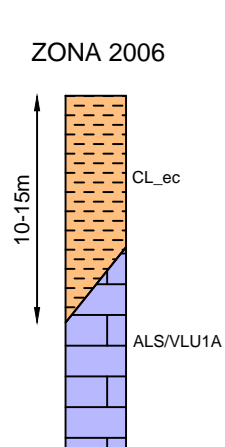
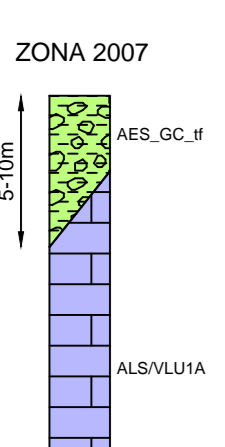
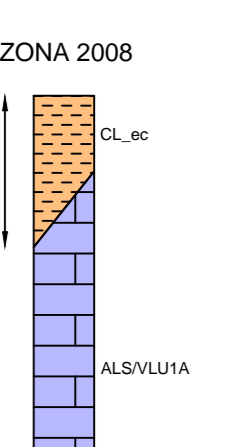
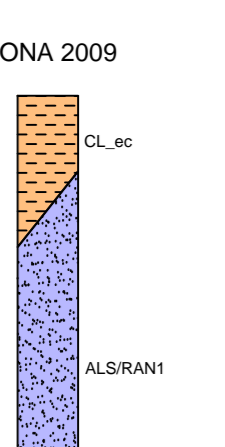
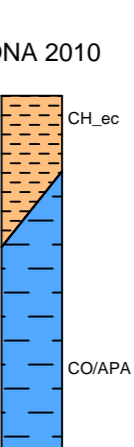
 Analisi dei microtremori HVSR  
 (con la sigla in rosso sono indicate le prove realizzate ex-novo per il presente Studio di MS)

 Sezione topografica

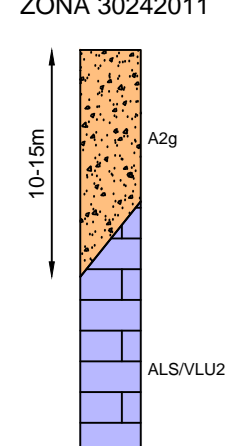
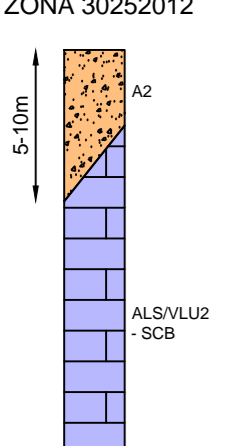
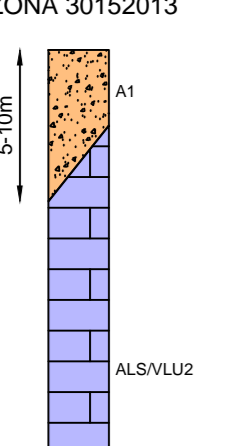
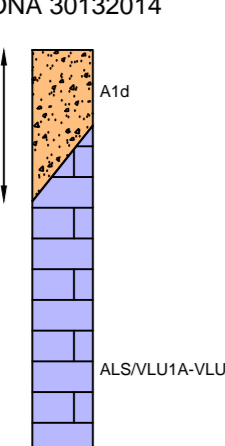
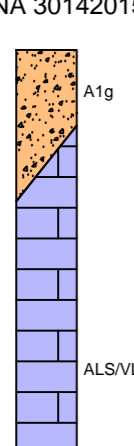
 Ambito interessato dallo studio di microzonazione sismica

 Confine comunale

#### ZONE STABILI SUSCETTIBILI DI AMPLIFICAZIONI LOCALI

<b>ZONA 2001</b> 	<b>ZONA 2002</b> 	<b>ZONA 2003</b> 	<b>ZONA 2004</b> 	<b>ZONA 2005</b> 
<b>ZONA 2006</b> 	<b>ZONA 2007</b> 	<b>ZONA 2008</b> 	<b>ZONA 2009</b> 	<b>ZONA 2010</b> 

#### ZONE DI ATTENZIONE PER INSTABILITÀ DI VERSANTE

<b>ZONA 30242011</b> 	<b>ZONA 30252012</b> 	<b>ZONA 30162013</b> 	<b>ZONA 30132014</b> 	<b>ZONA 30142015</b> 
--	---	---	---	---

