

Attuazione dell'articolo 11 dalla legge 24 giugno 2009, n.77

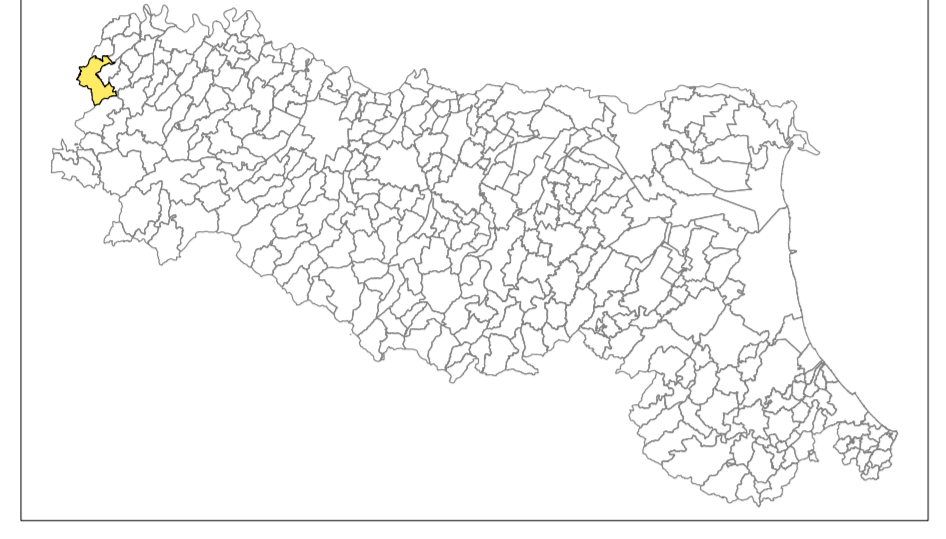
MICROZONAZIONE SISMICA


Carta delle velocità delle onde di taglio (V_s)

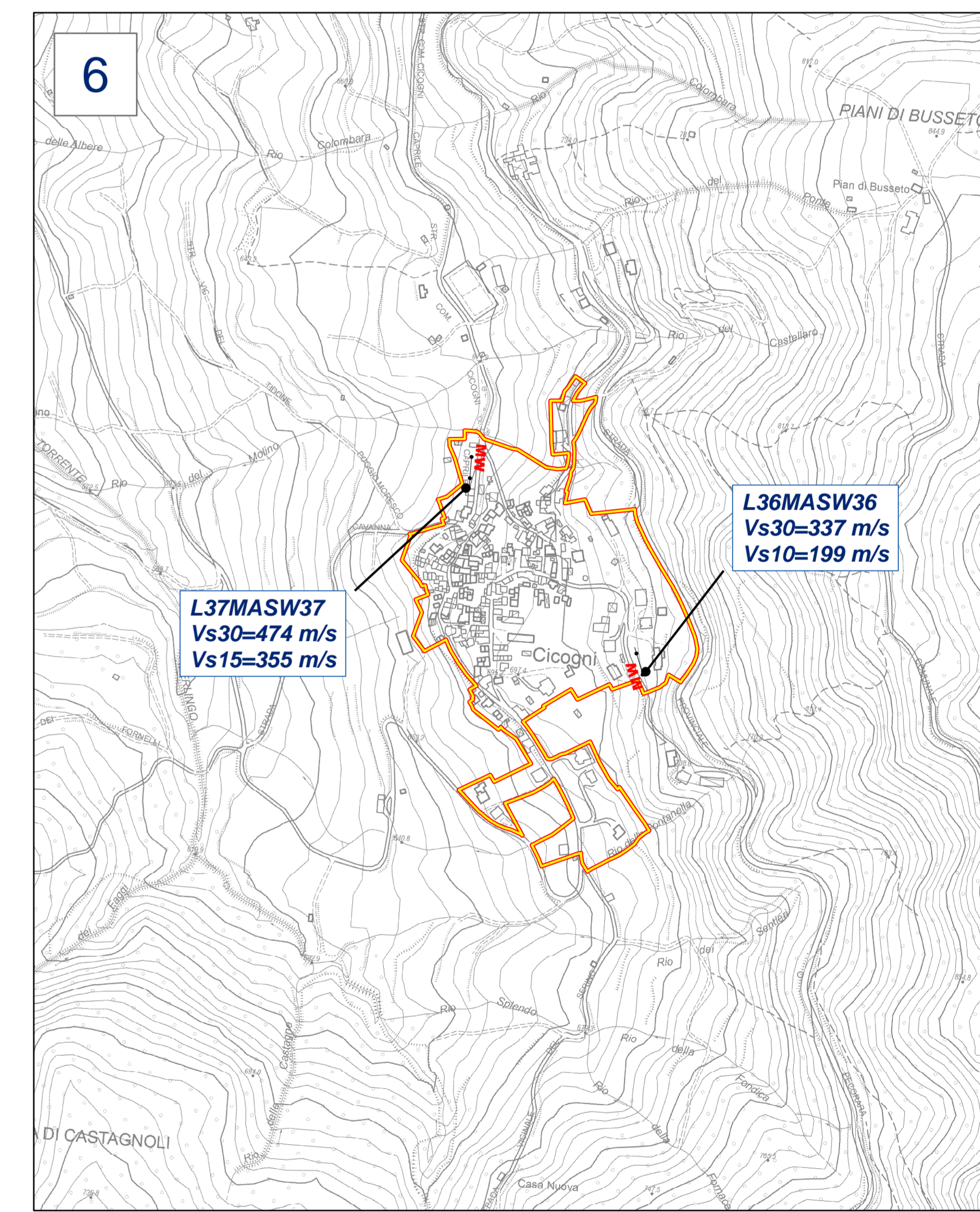
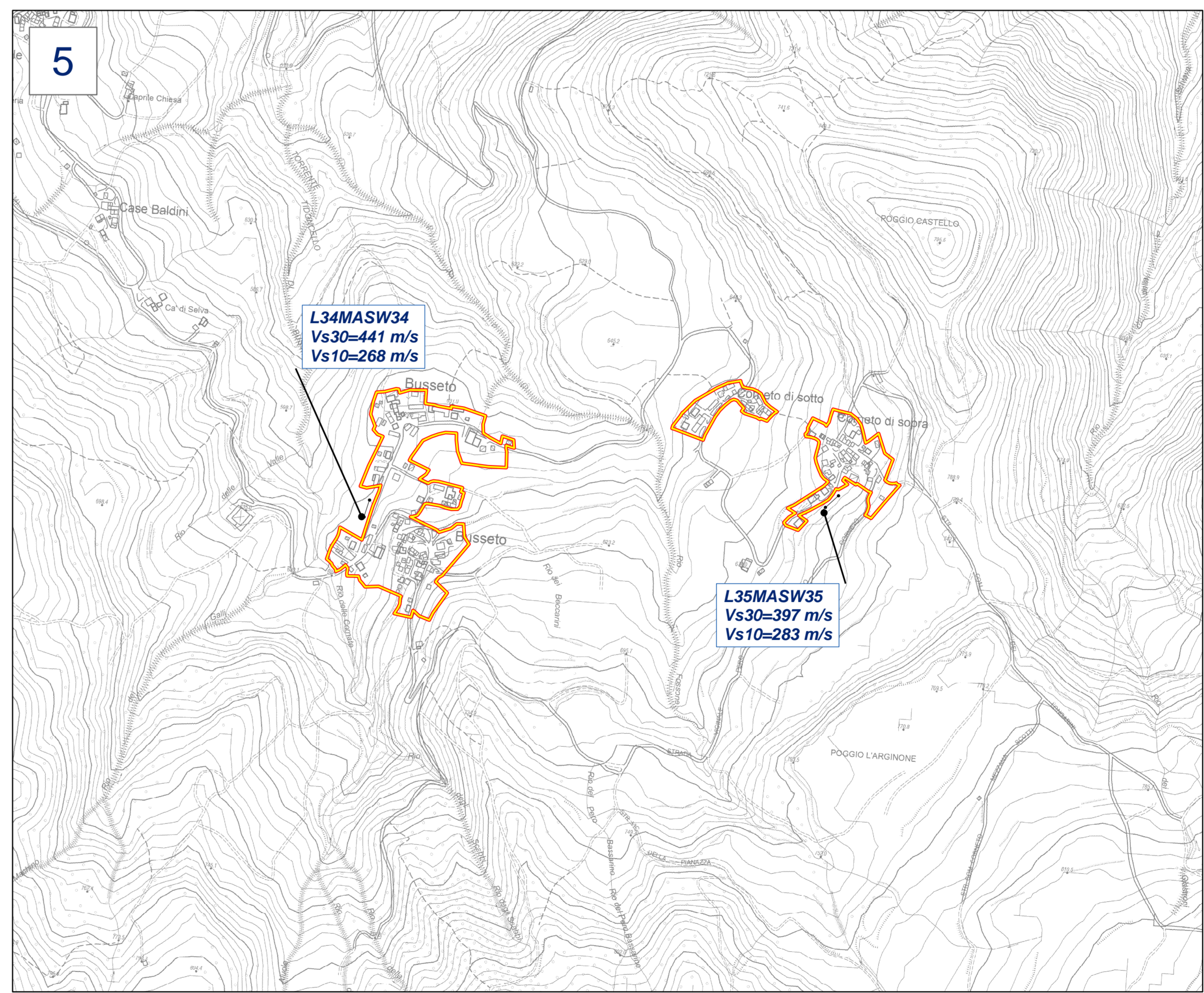
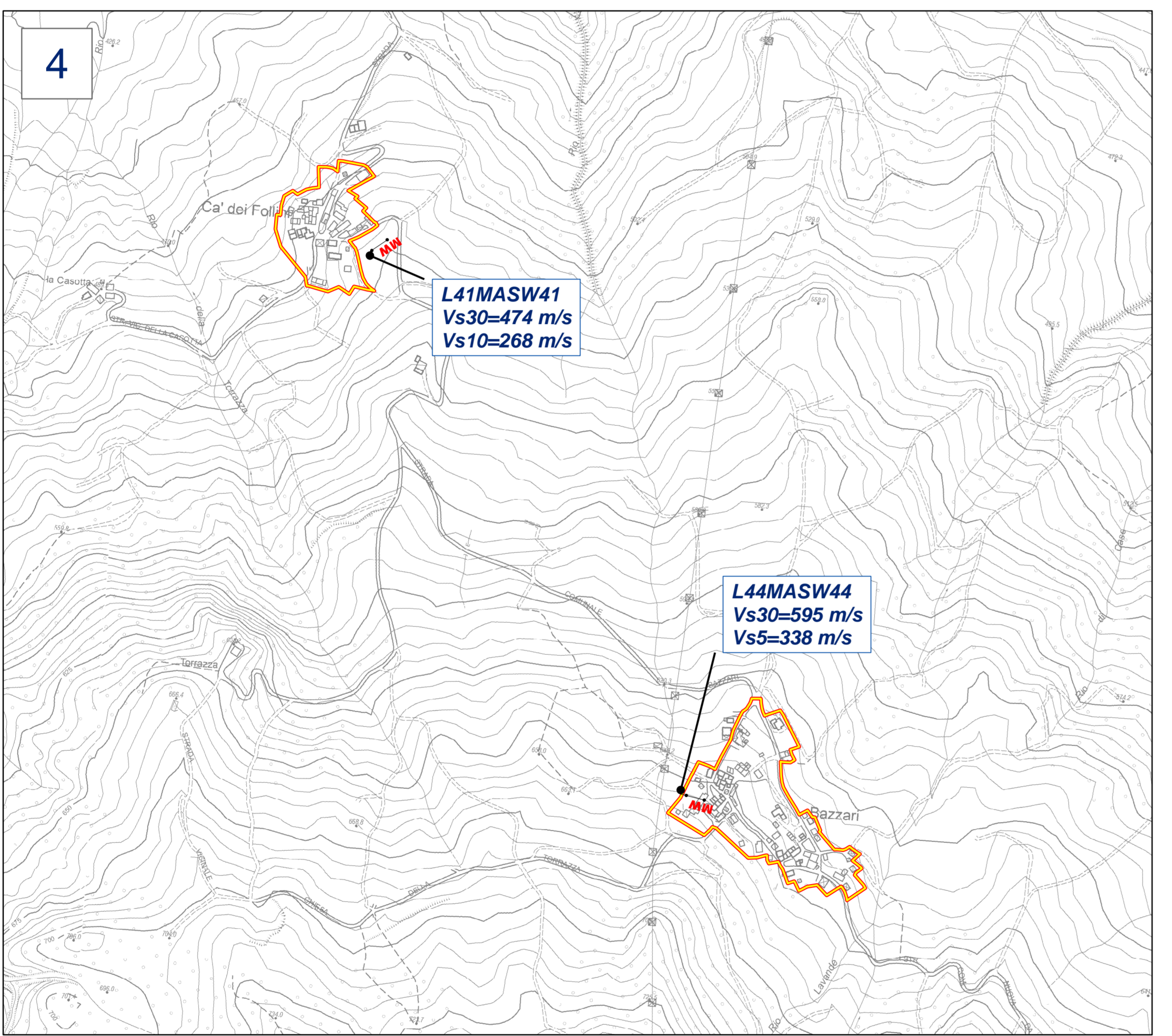
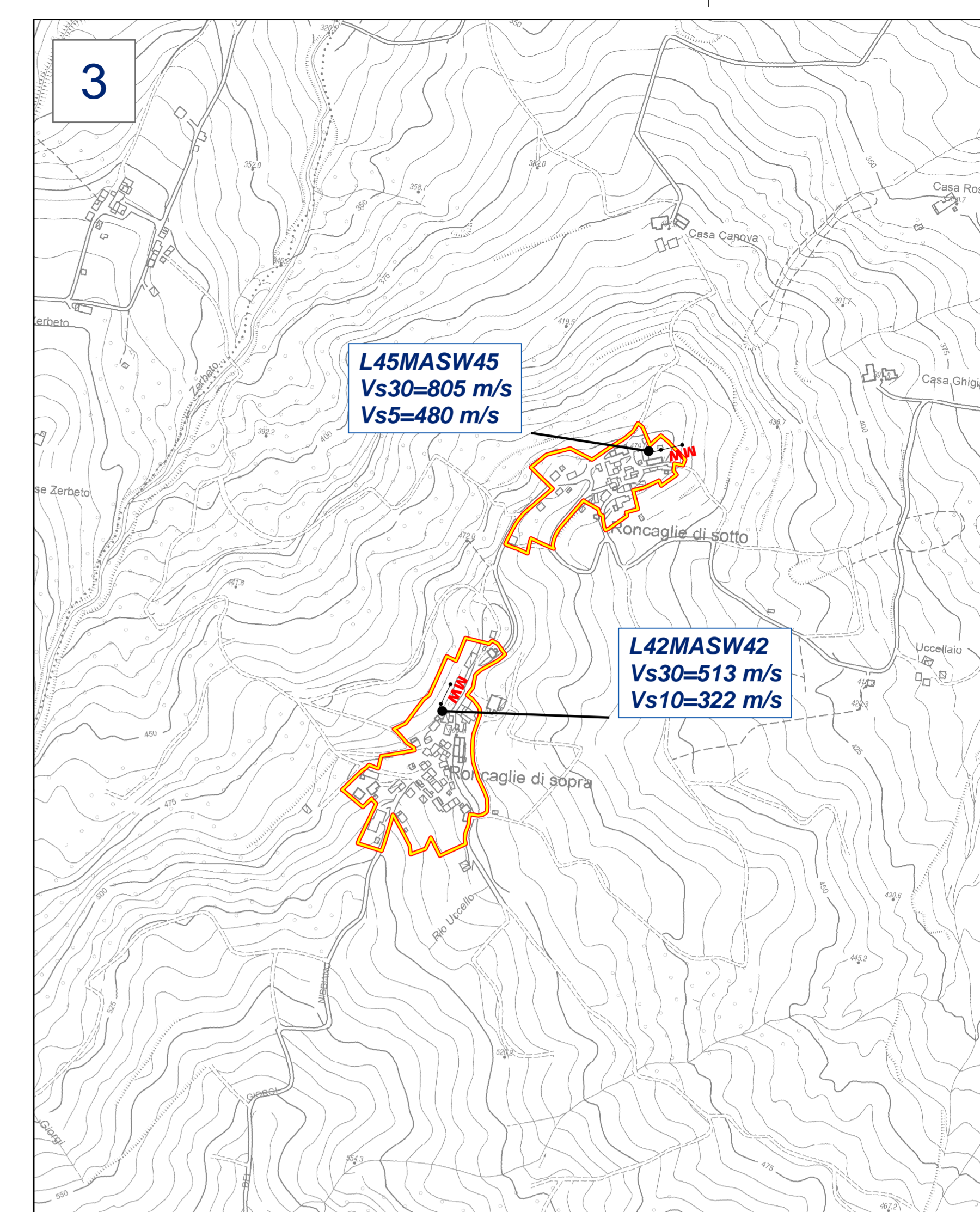
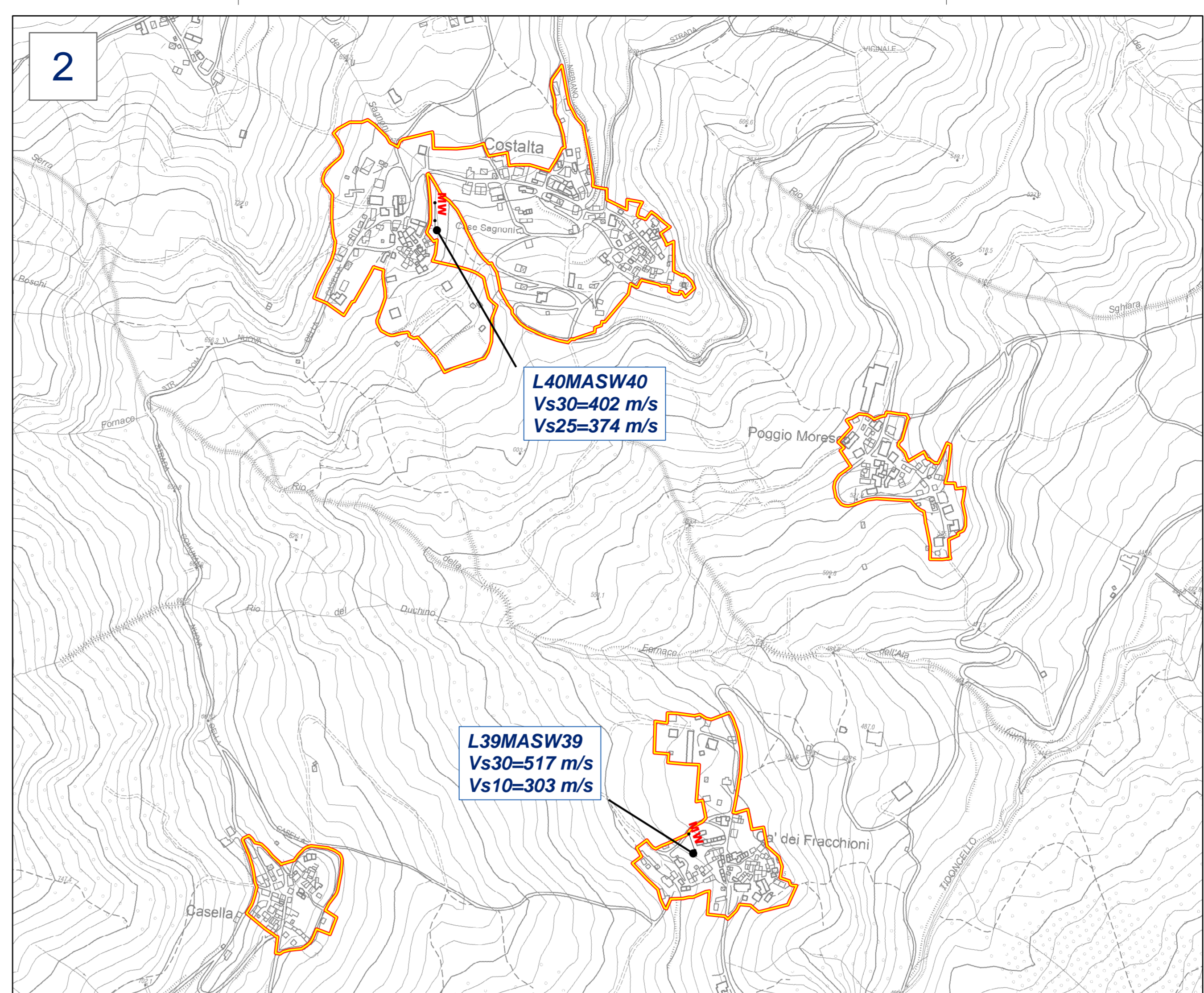
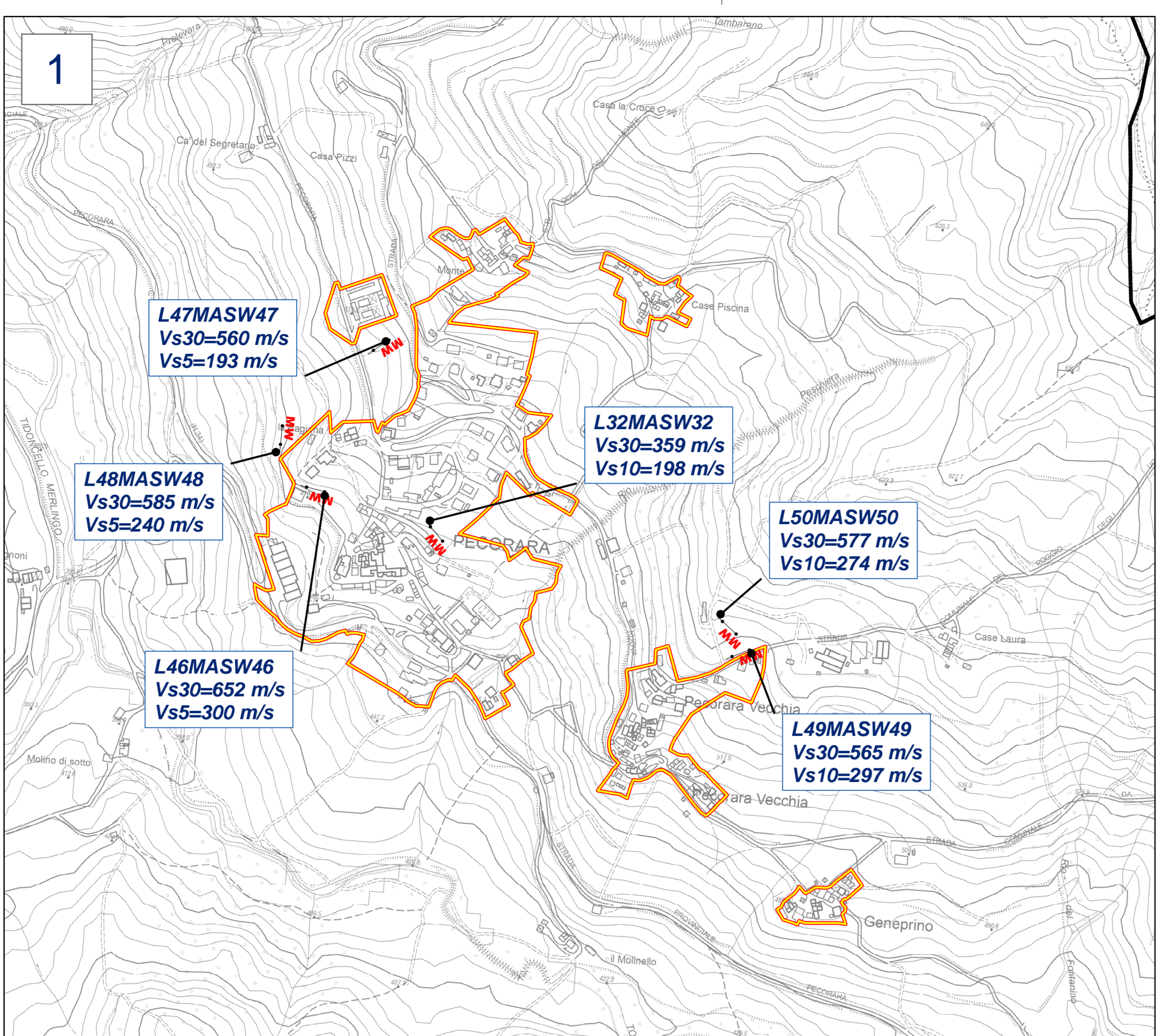
scala 1 : 5.000

Regione Emilia-Romagna

Comune di Alta Val Tidone



Regione	Emilia-Romagna	Soggetto realizzatore	Data
			Dicembre 2022



Legenda

 CODICE INDAGINE
 V_{s30}
 V_{s5} equivalente

 Area oggetto di approfondimento di 2° livello

 Limite comunale



