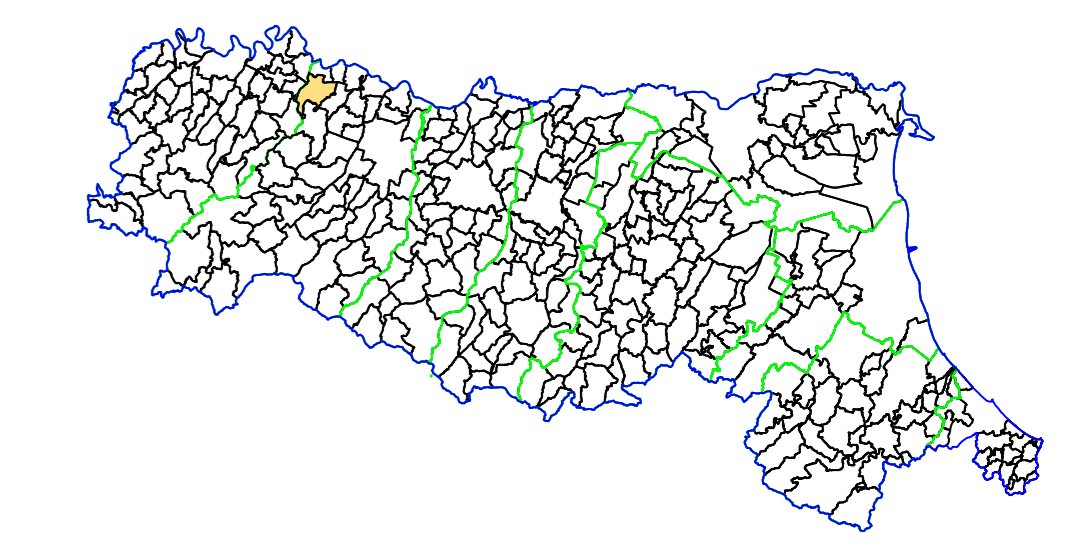


MICROZONAZIONE SISMICA

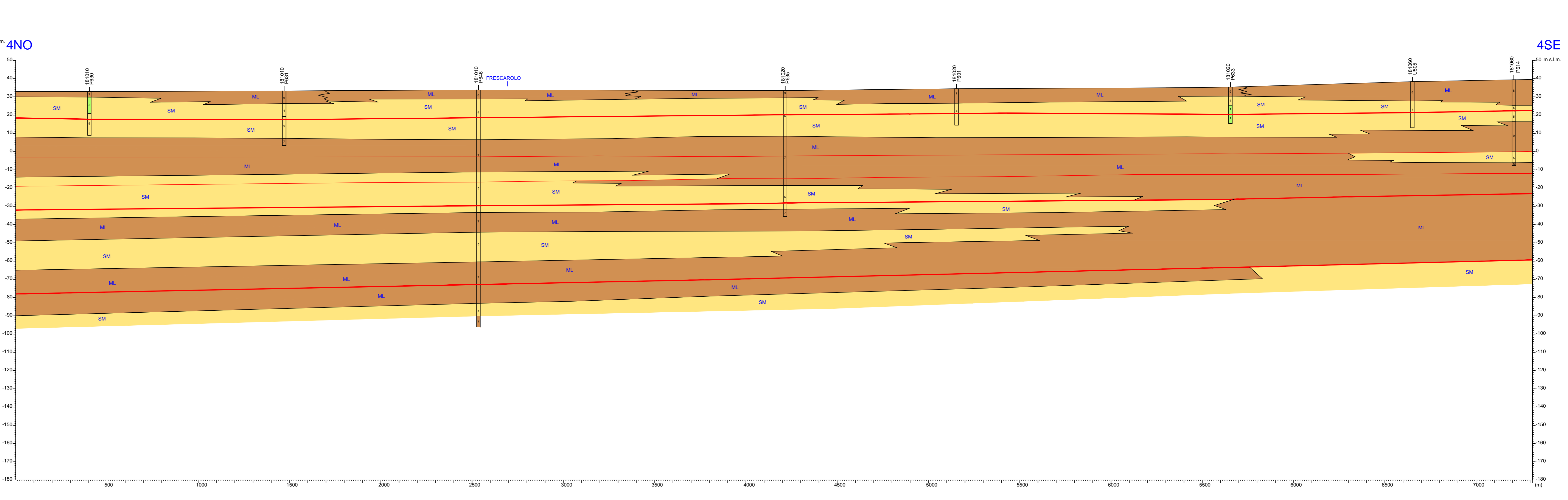
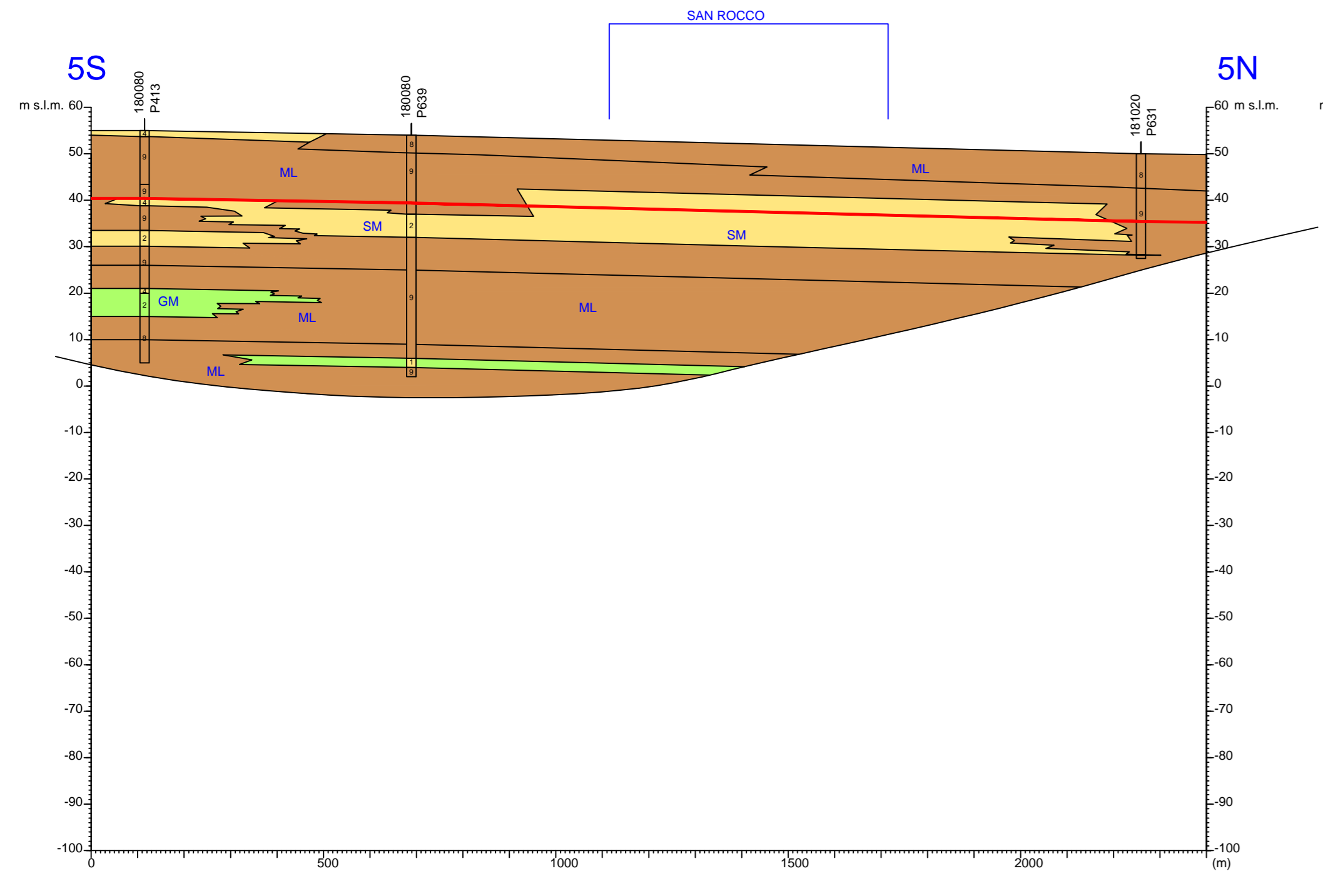
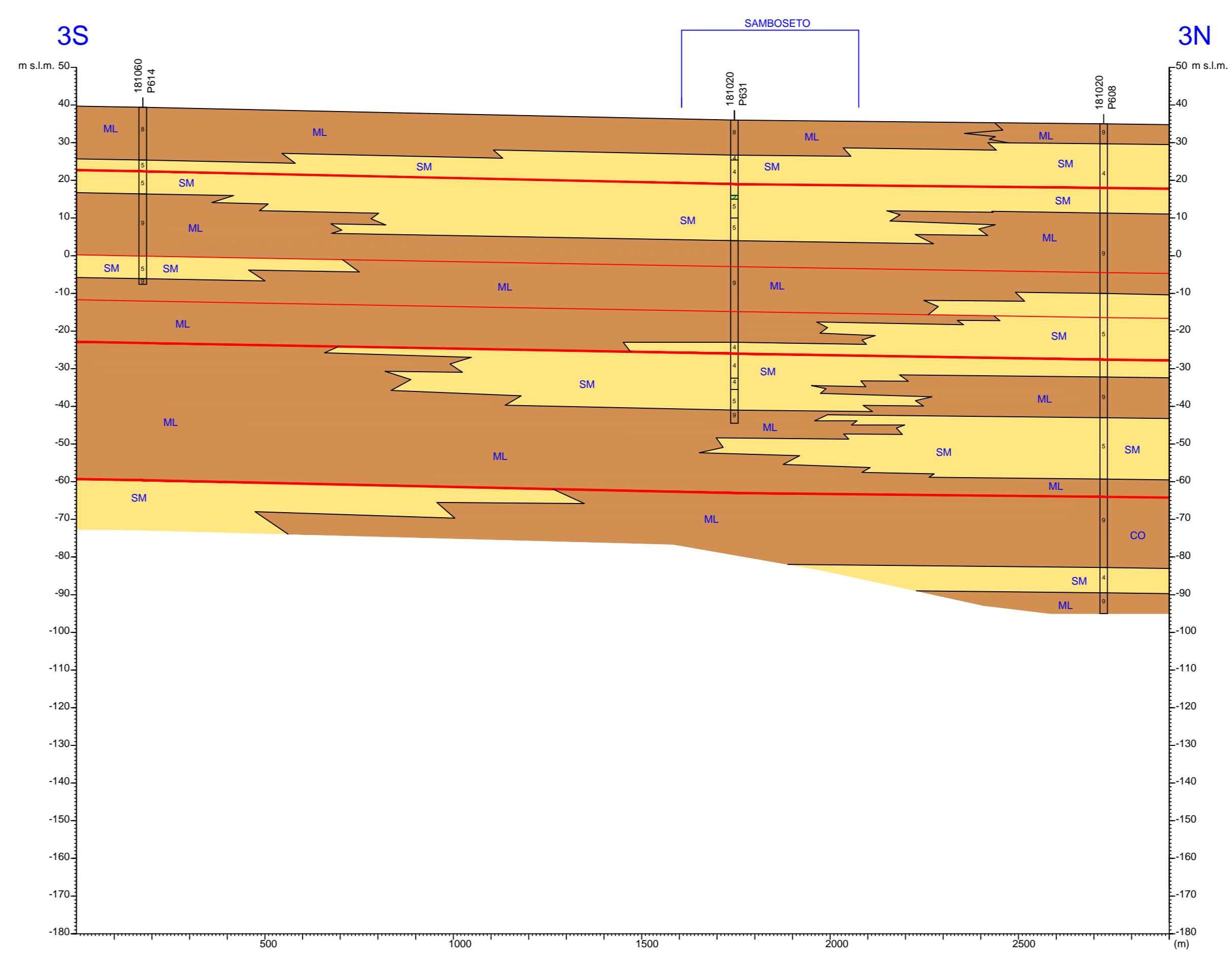
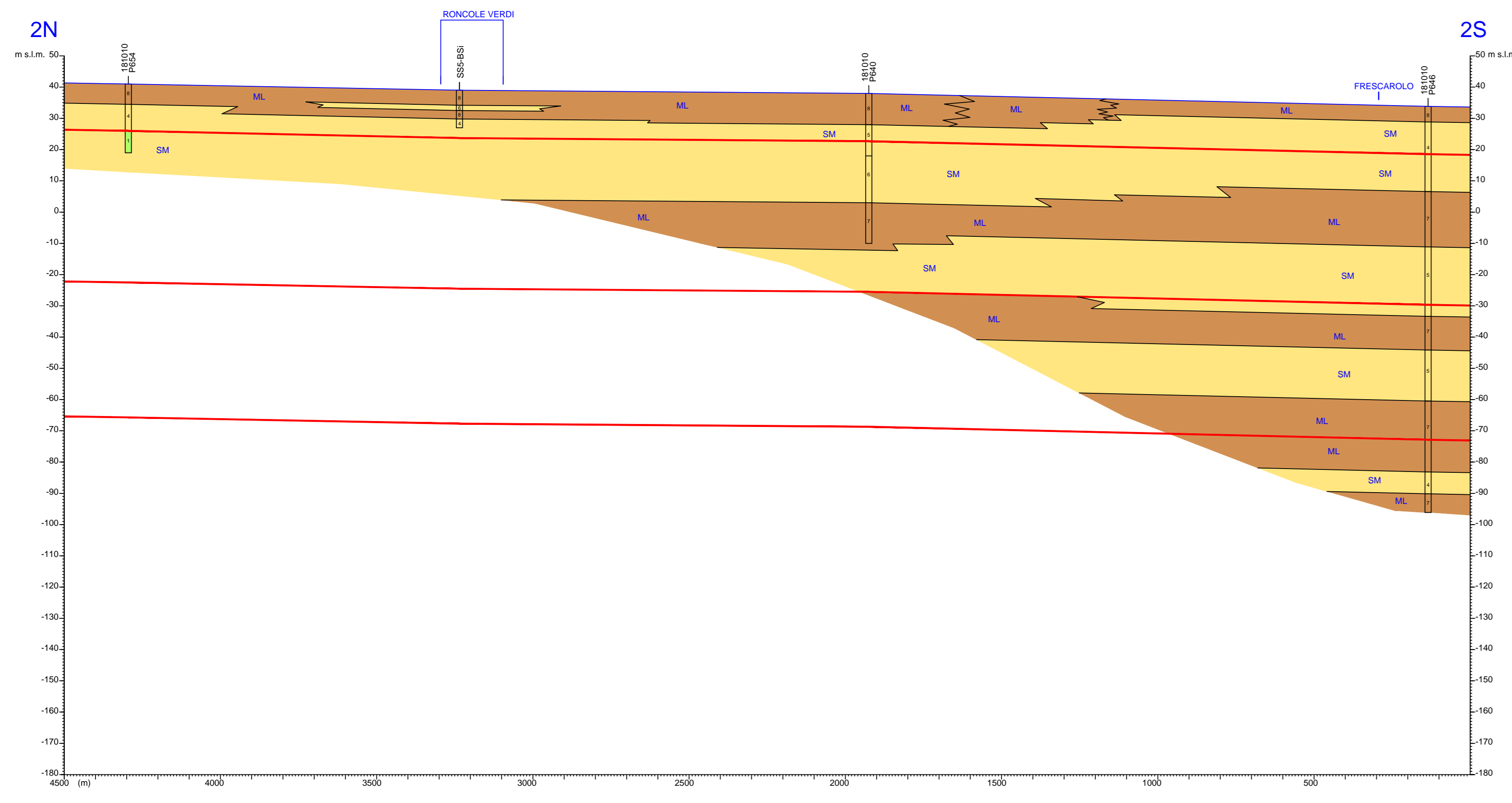
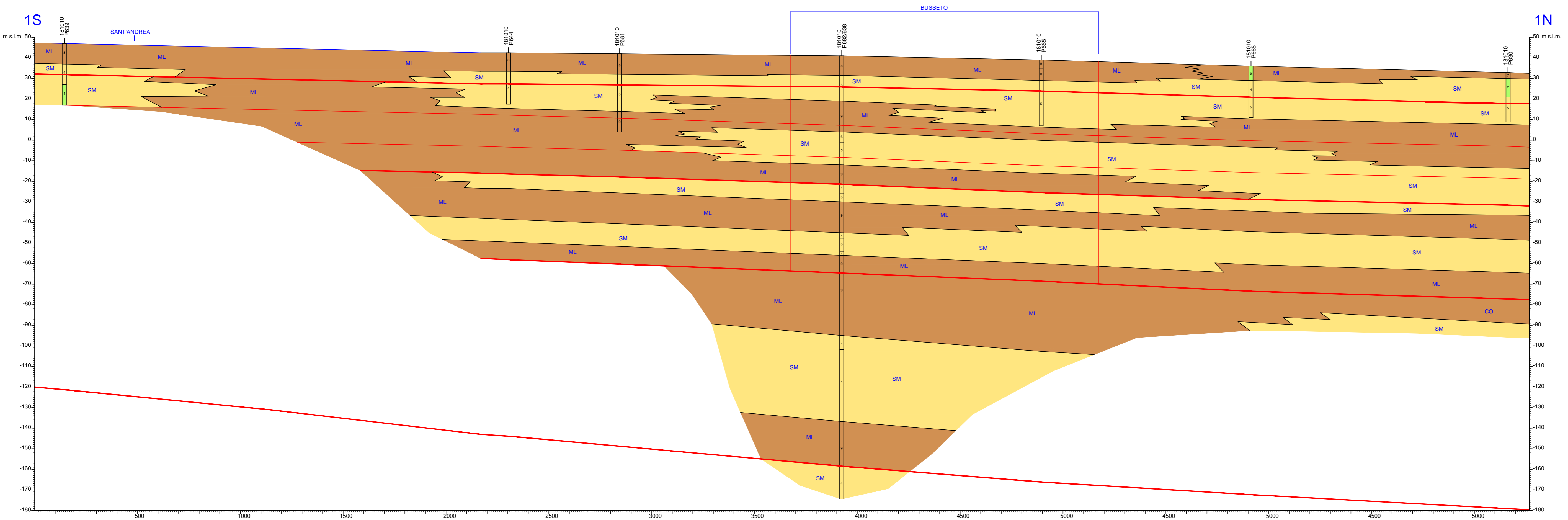
SEZIONI STRATIGRAFICHE PROFONDE

scala 1 : 10.000 - 1 : 1.000 TAV. 03a




Regione Emilia-Romagna
Comune di Busseto



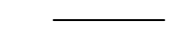


Regione 	Soggetto realizzatore AMBITER S.p.A. <small>Studio di ingegneria ambientale</small> Via Nicosia, 5/A - 41128 Parma (PR) Tel. 0521/24001 - Fax 0521/24002 www.ambiter.it - PEC: ambiter@ambiter.it	Data ottobre 2018 (rev.2)
--	---	------------------------------














LEGENDA

	GM	Ghiaie limose, miscela di ghiaia, sabbia e limo
	SM	Sabbie limose, miscela di sabbia e limo
	ML	Limi morganici, sabbie fini limose o argilose e limi argillosi di bassa plasticità

 Limite tra subinsiema
 Limite tra unità
 Linee di correlazione

SONDAGGI

	1	Ghiaie		5	Sabbie ghiaiose		9	Argille e limi
	2	Ghiaie sabbiose		6	Sabbie argillose		10	Torta
	3	Ghiaie argillose		7	Argille ghiaiose			Intervallo mancante
	4	Sabbie		8	Argille sabbiose			