

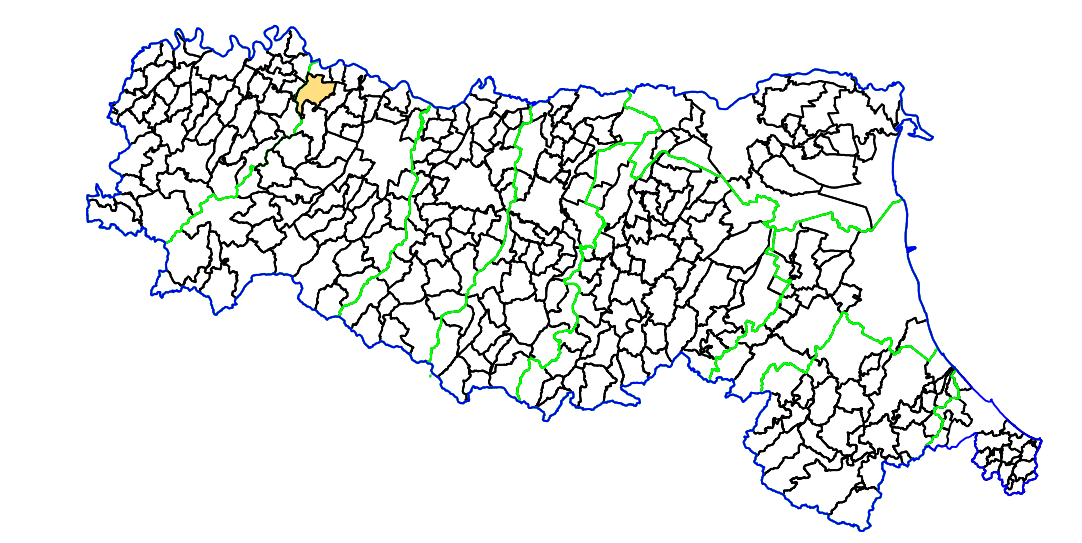
MICROZONAZIONE SISMICA

CARTA DELLE FREQUENZE

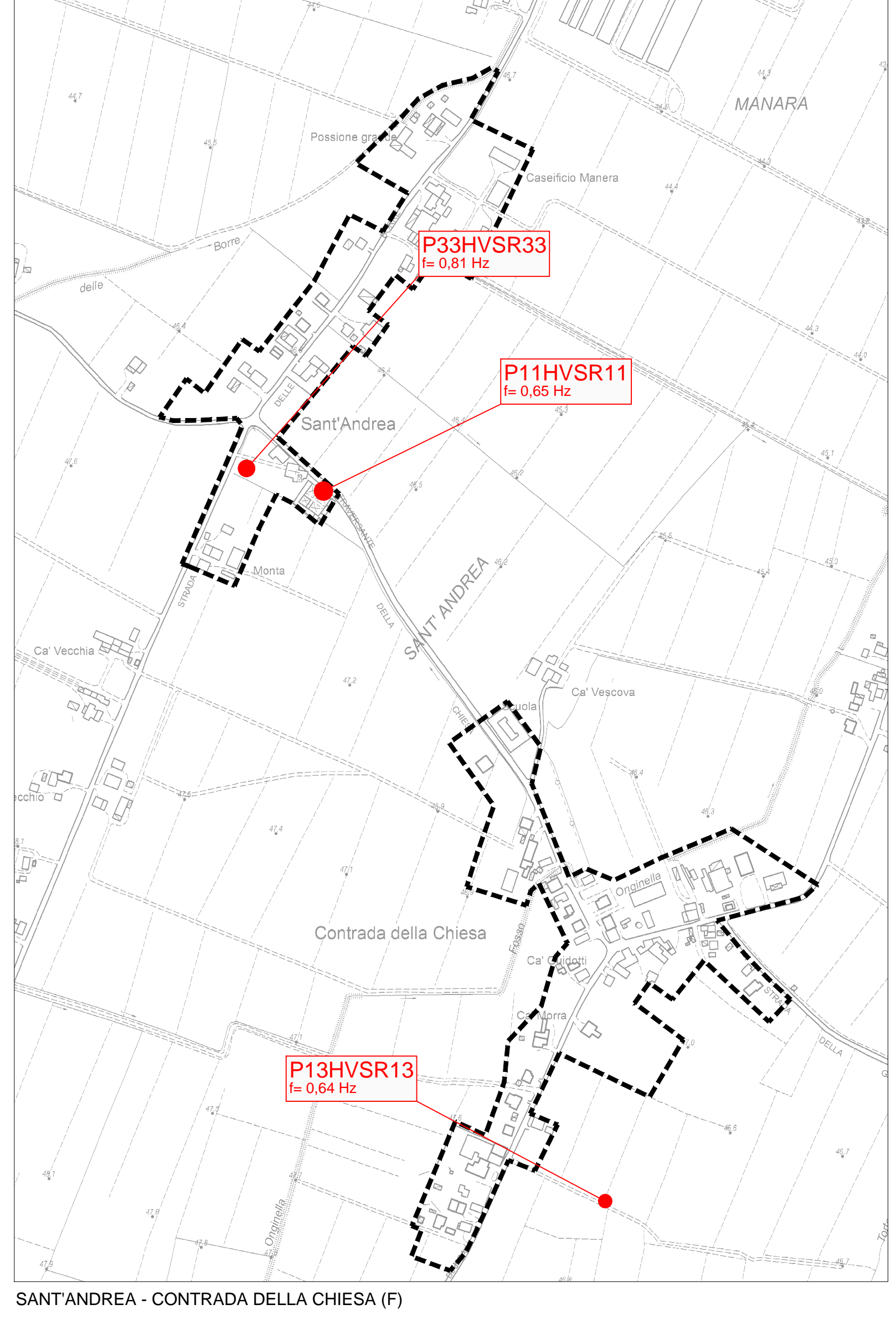
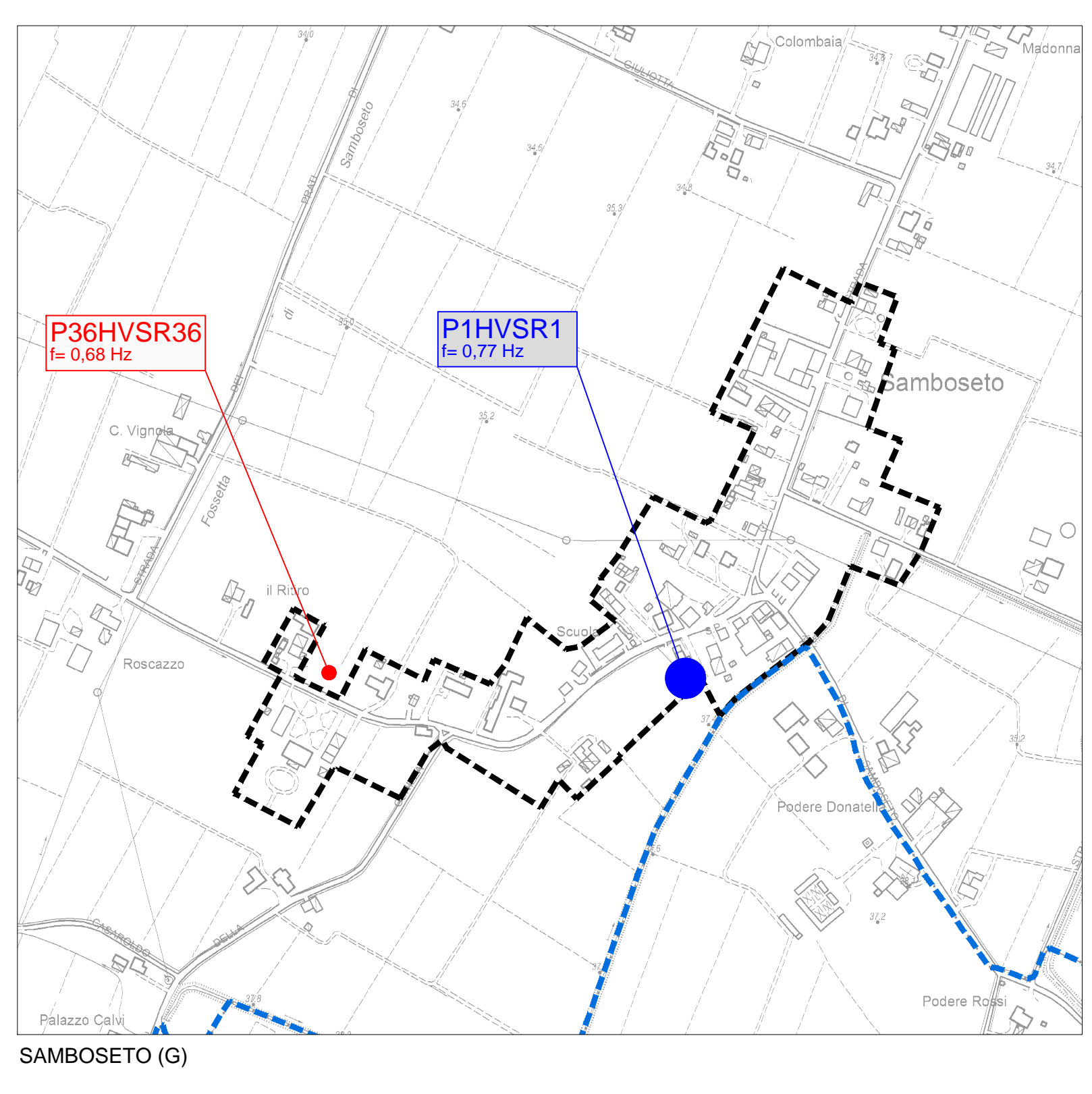
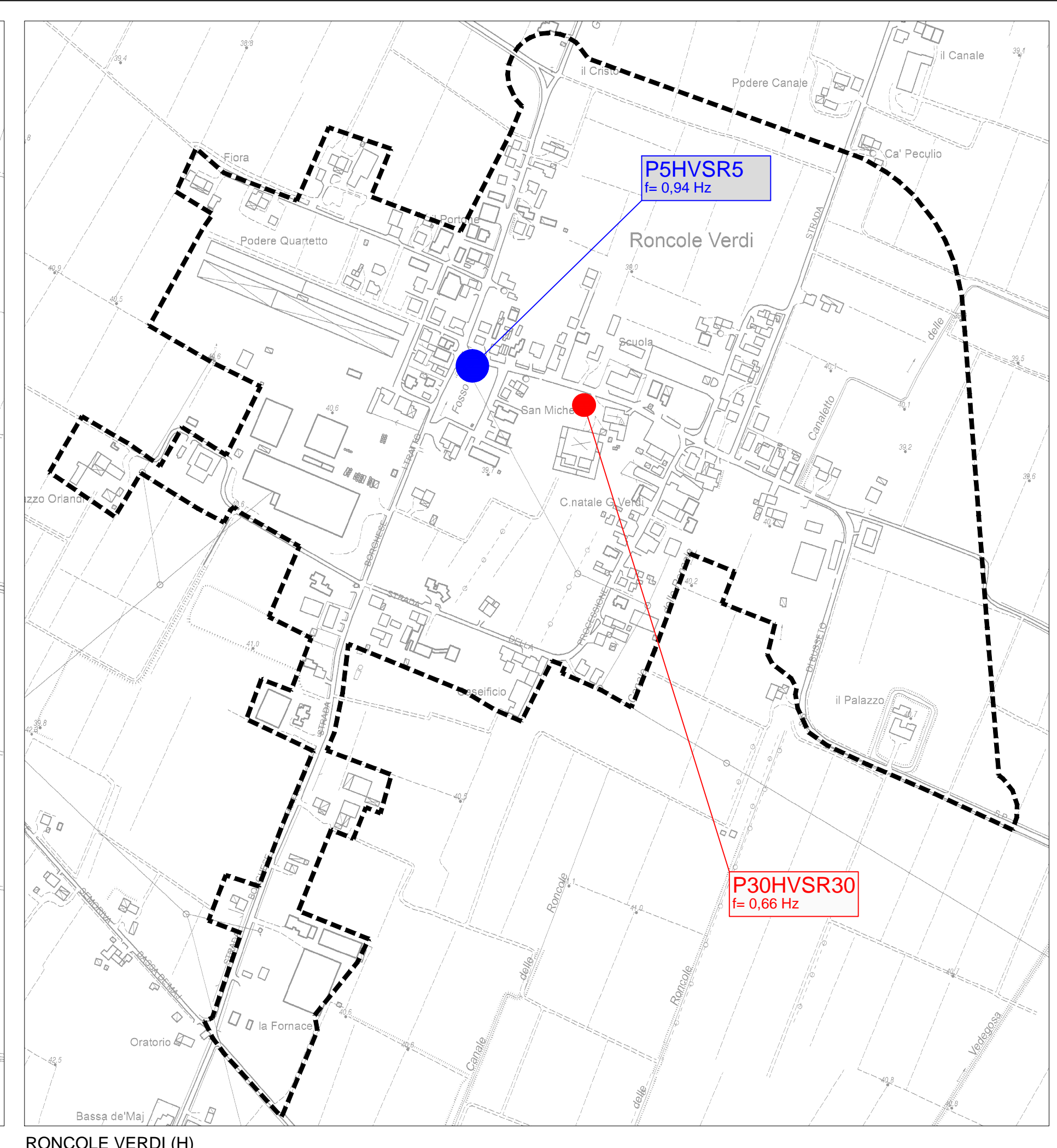
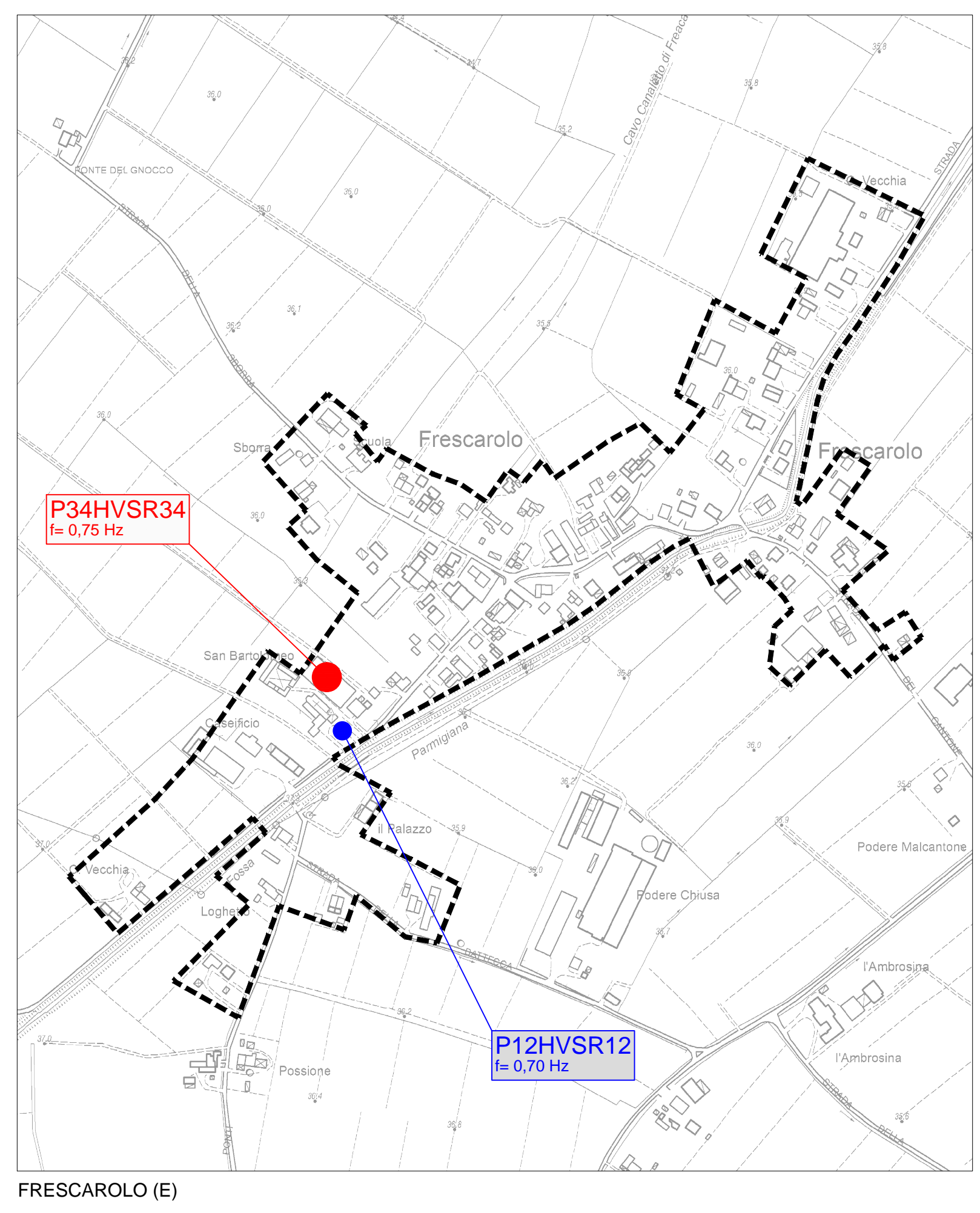
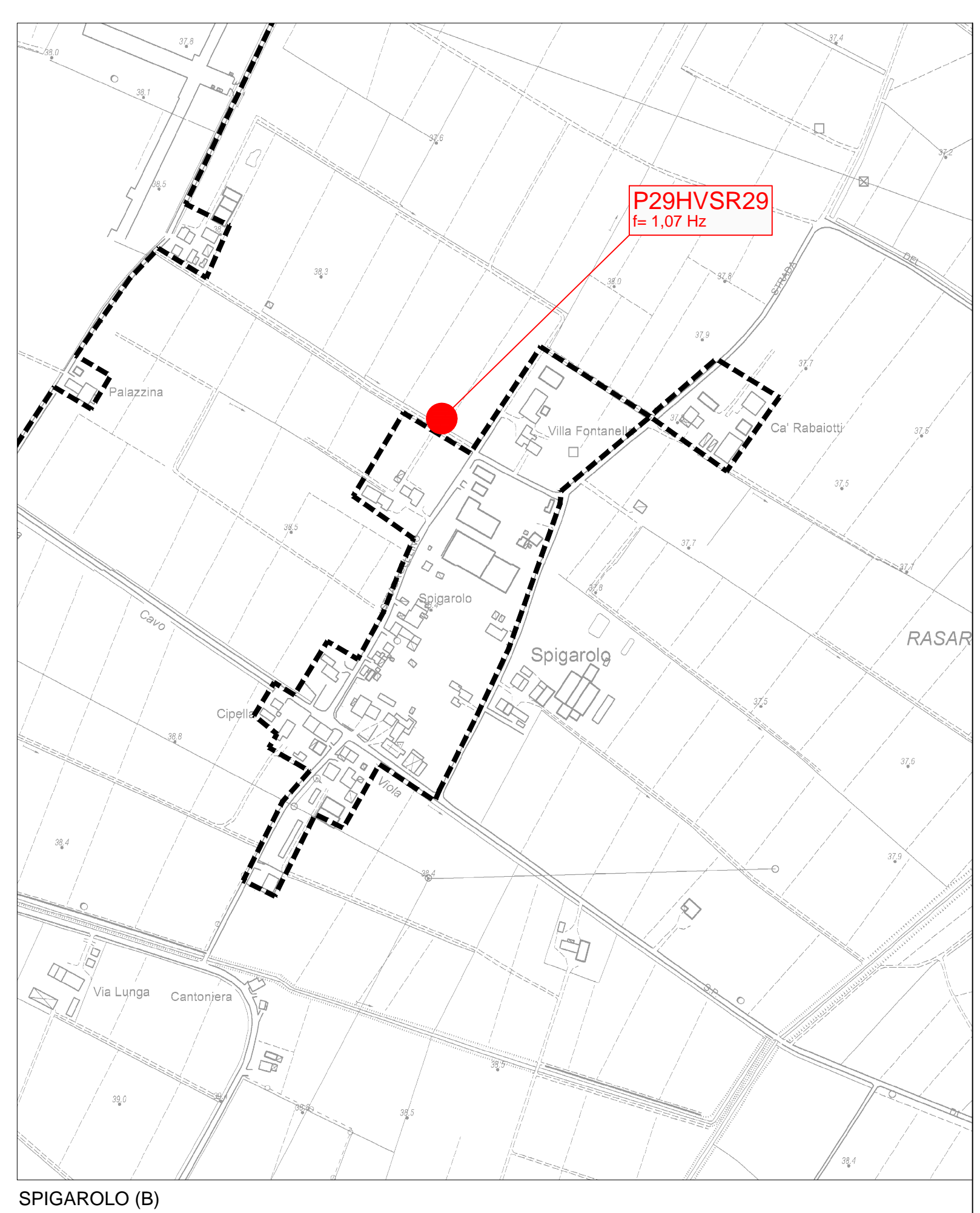
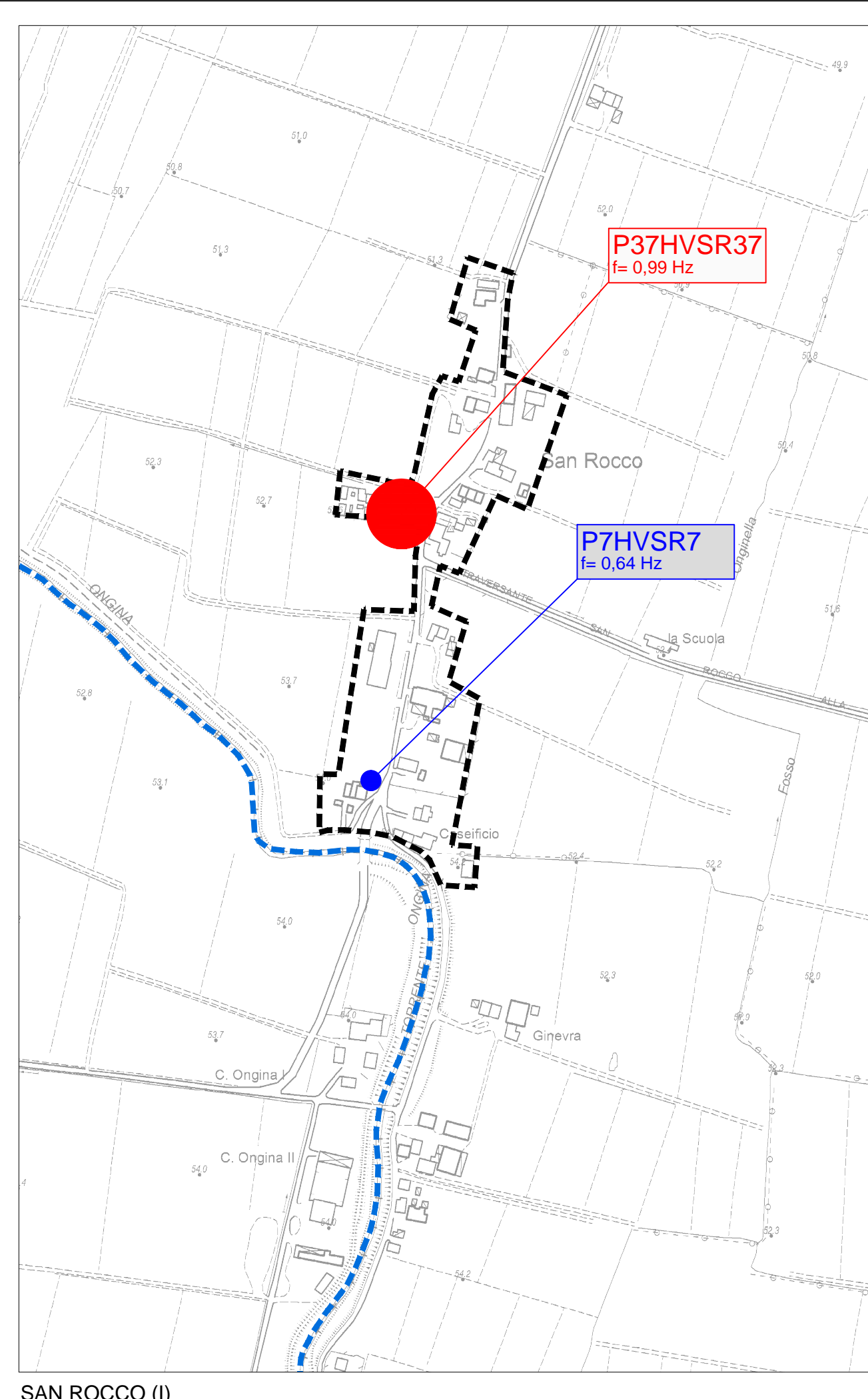
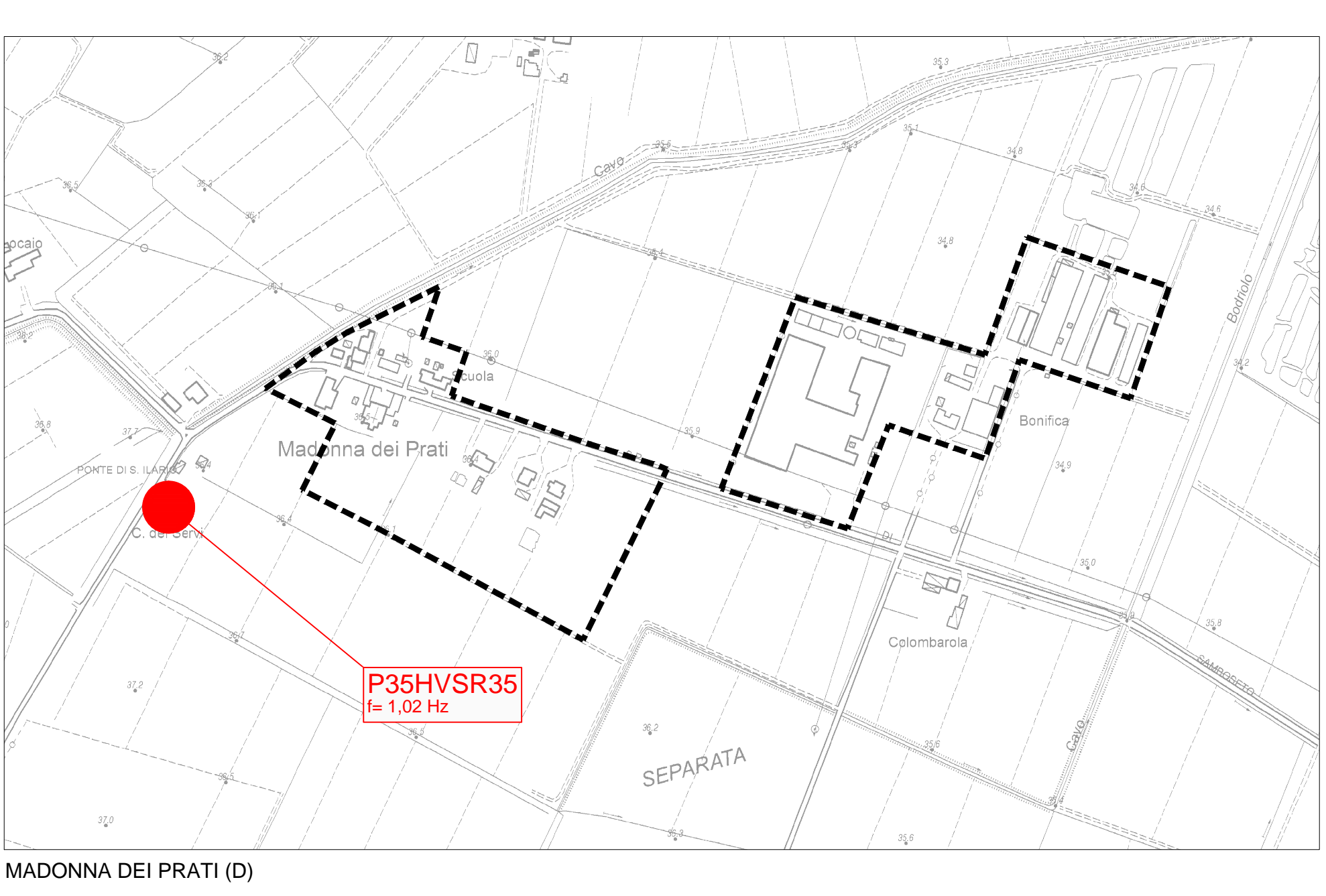
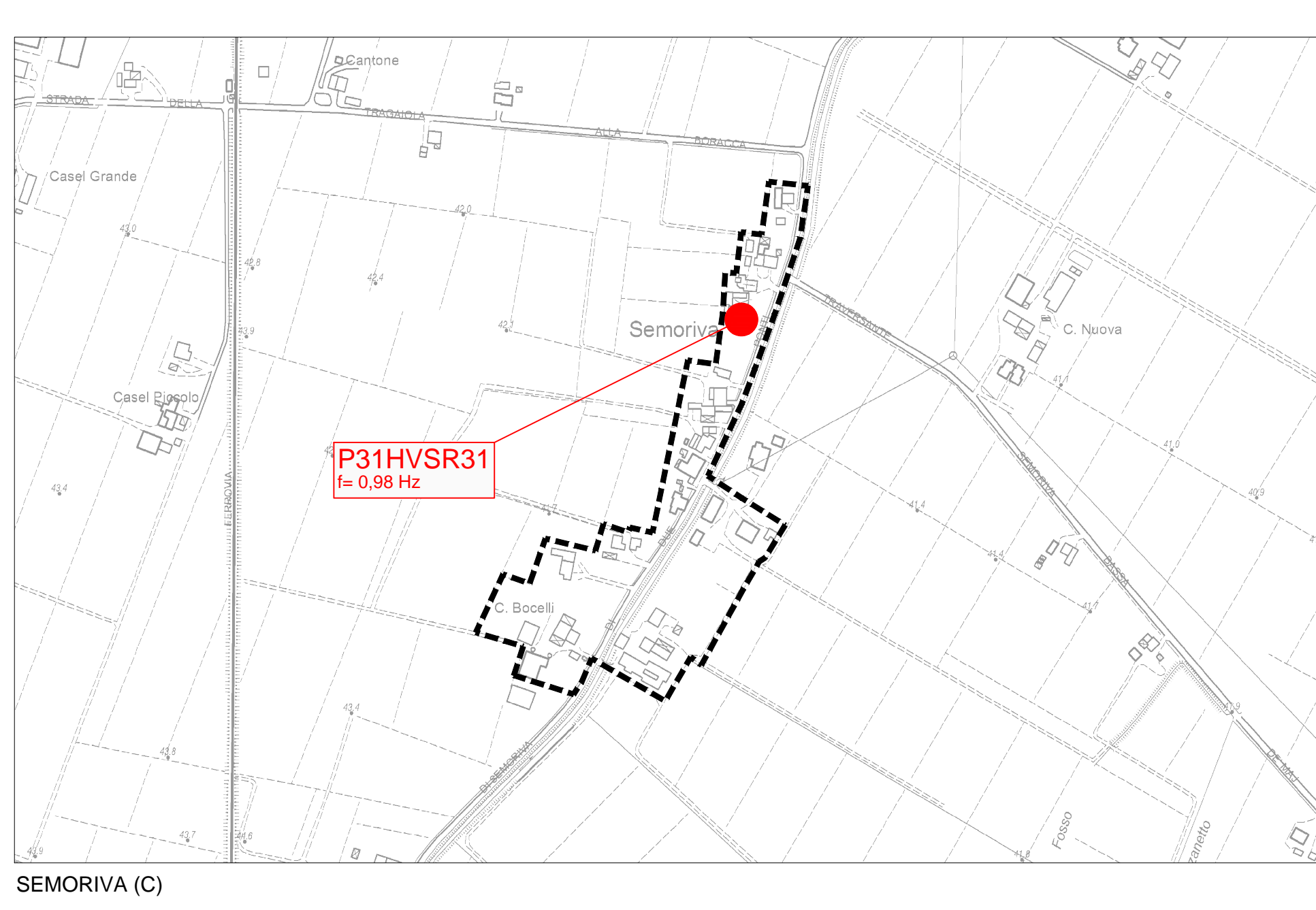
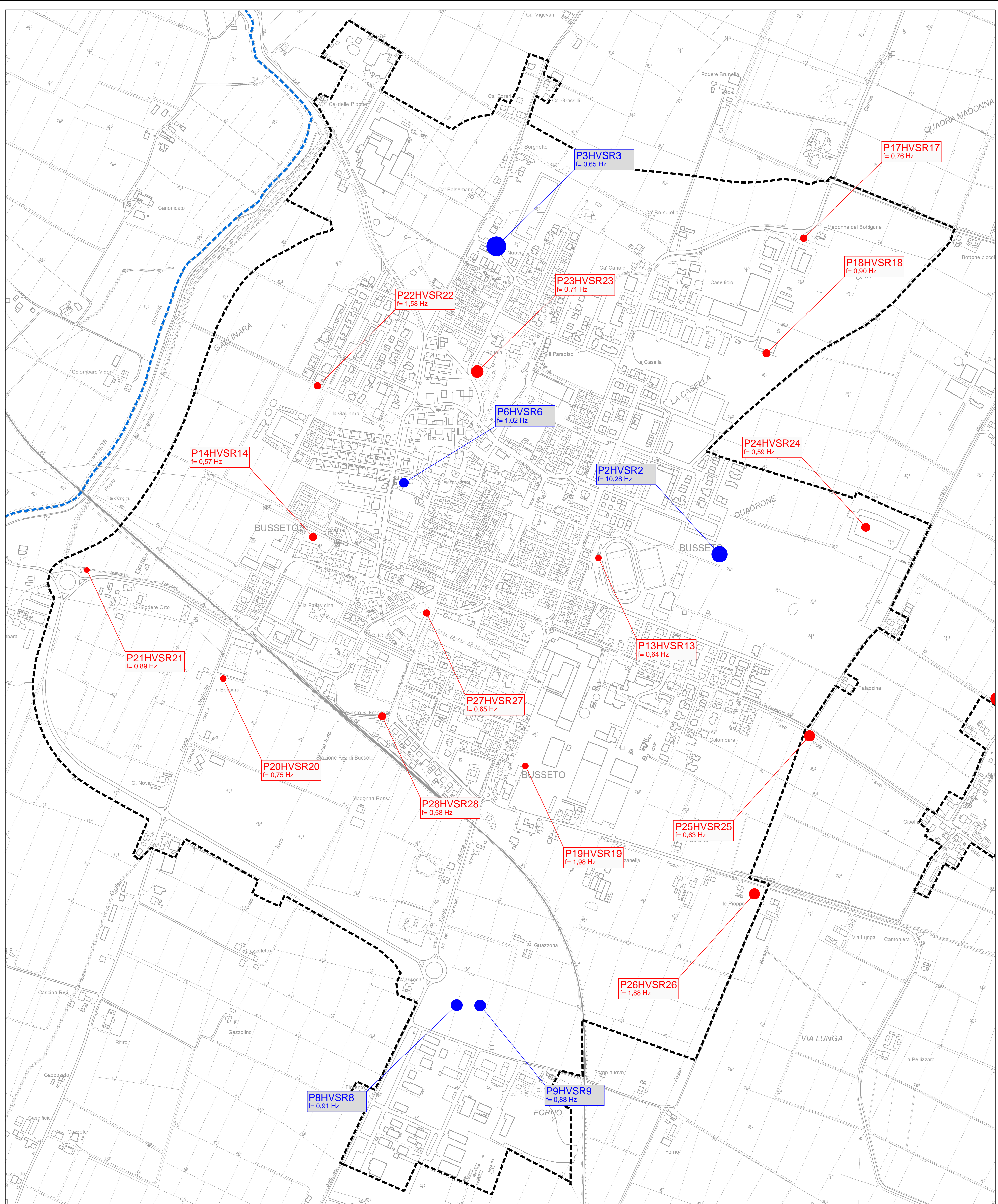
scala 1 : 5.000

TAV. 05

Regione Emilia-Romagna
Comune di Busseto



Regione	Soggetto realizzatore	Data
Emilia-Romagna	AMBITER S.p.A. Via Novecento 5/A - 41128 Parma (PR) Tel. 0521/240001 - Fax 0521/240002 www.ambiter.it - PEC: ambiter@ambiter.it	ottobre 2018 (rev.2)



LEGENDA

- Analisi dei microtremori HVSIR realizzate per il presente Studio di MS (f = frequenza fondamentale di risonanza del terreno)
- Analisi dei microtremori HVSIR disponibili dall'archivio dell'Ufficio tecnico comunale (f = frequenza fondamentale di risonanza del terreno)
- Ambito interessato dallo studio di microzonazione sismica
- - - Confine comunale

