

MICROZONAZIONE SISMICA

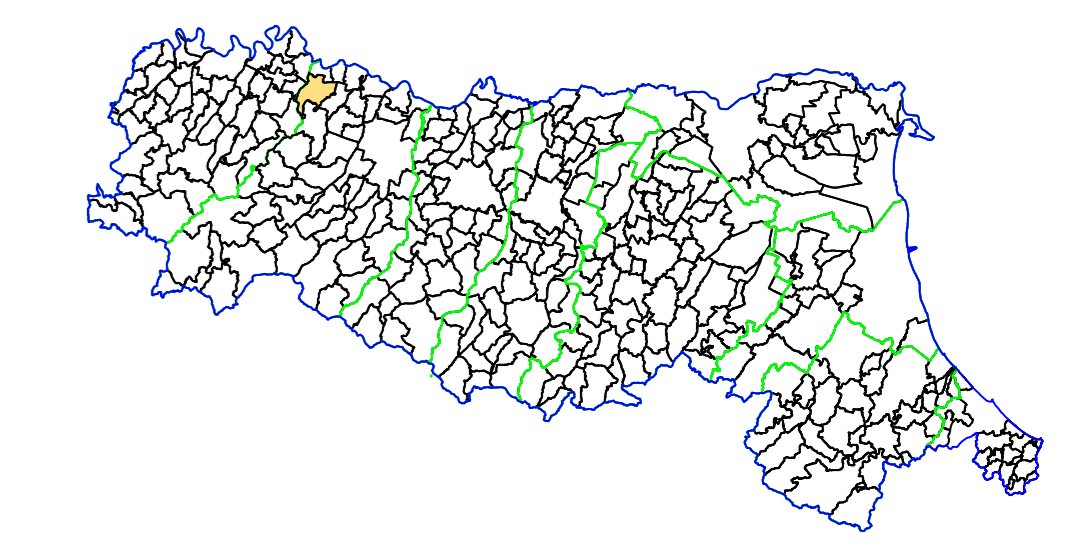
CARTA DI MICROZONAZIONE SISMICA

F.A. S11: $0.1s \leq T_0 \leq 0.5s$

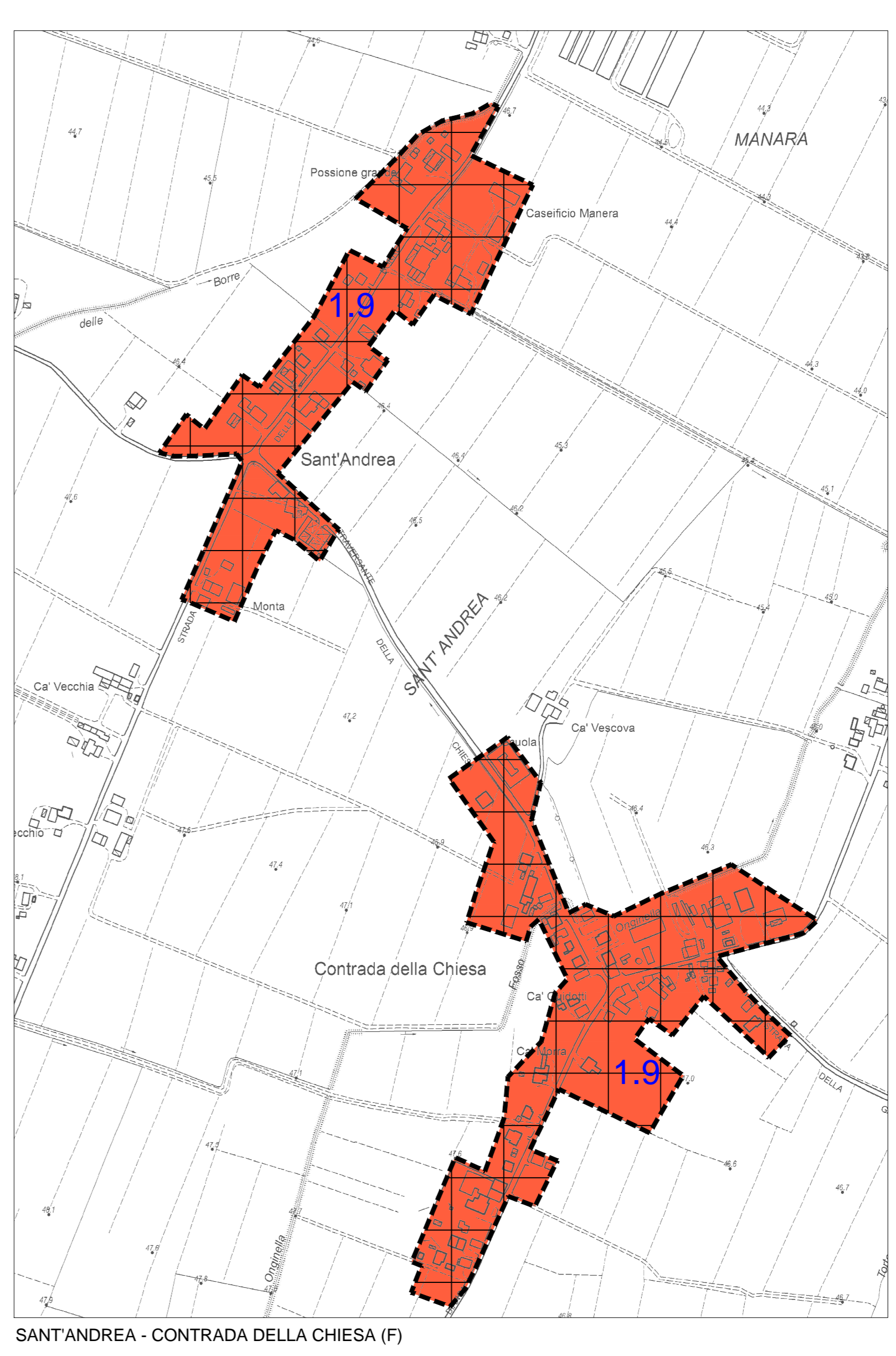
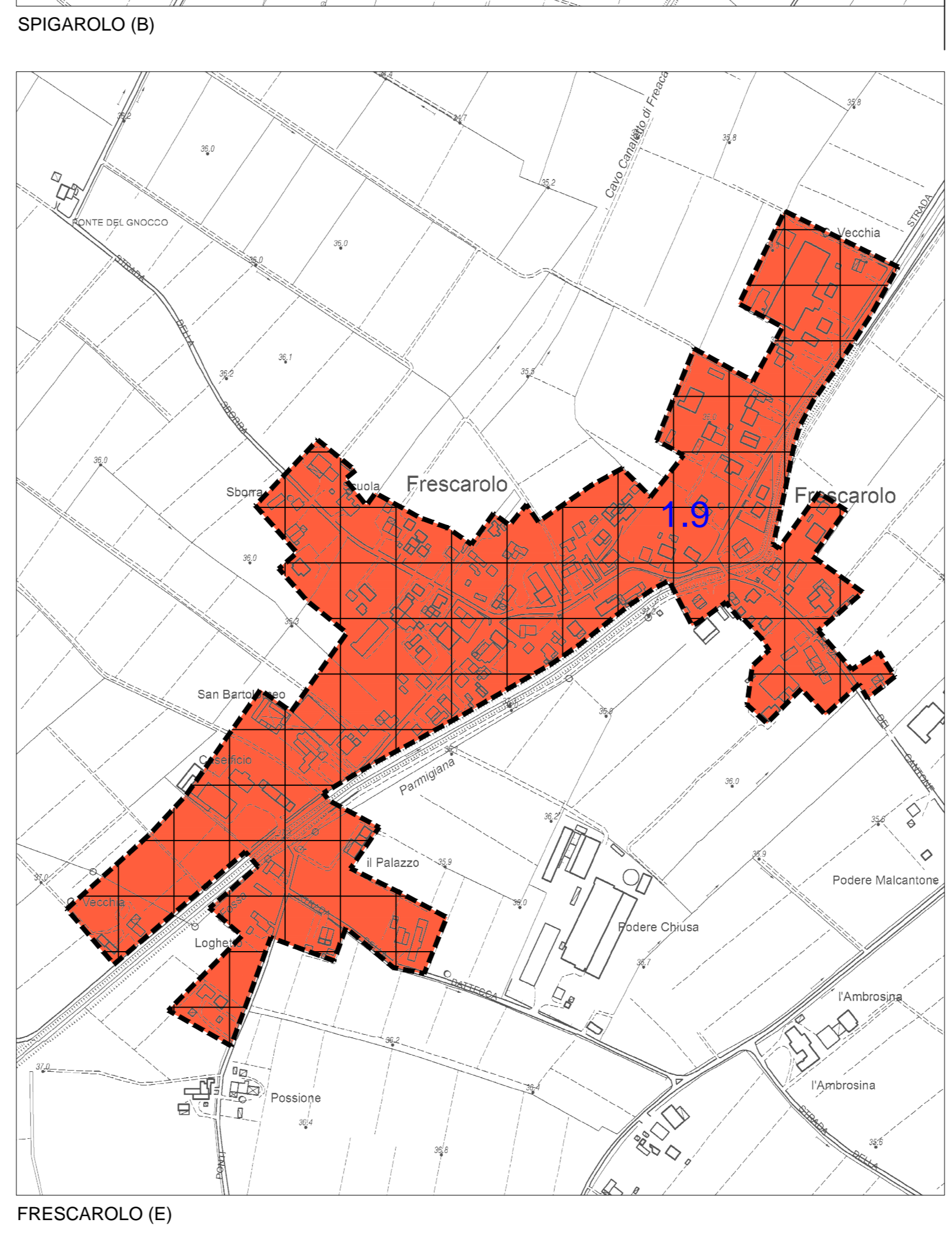
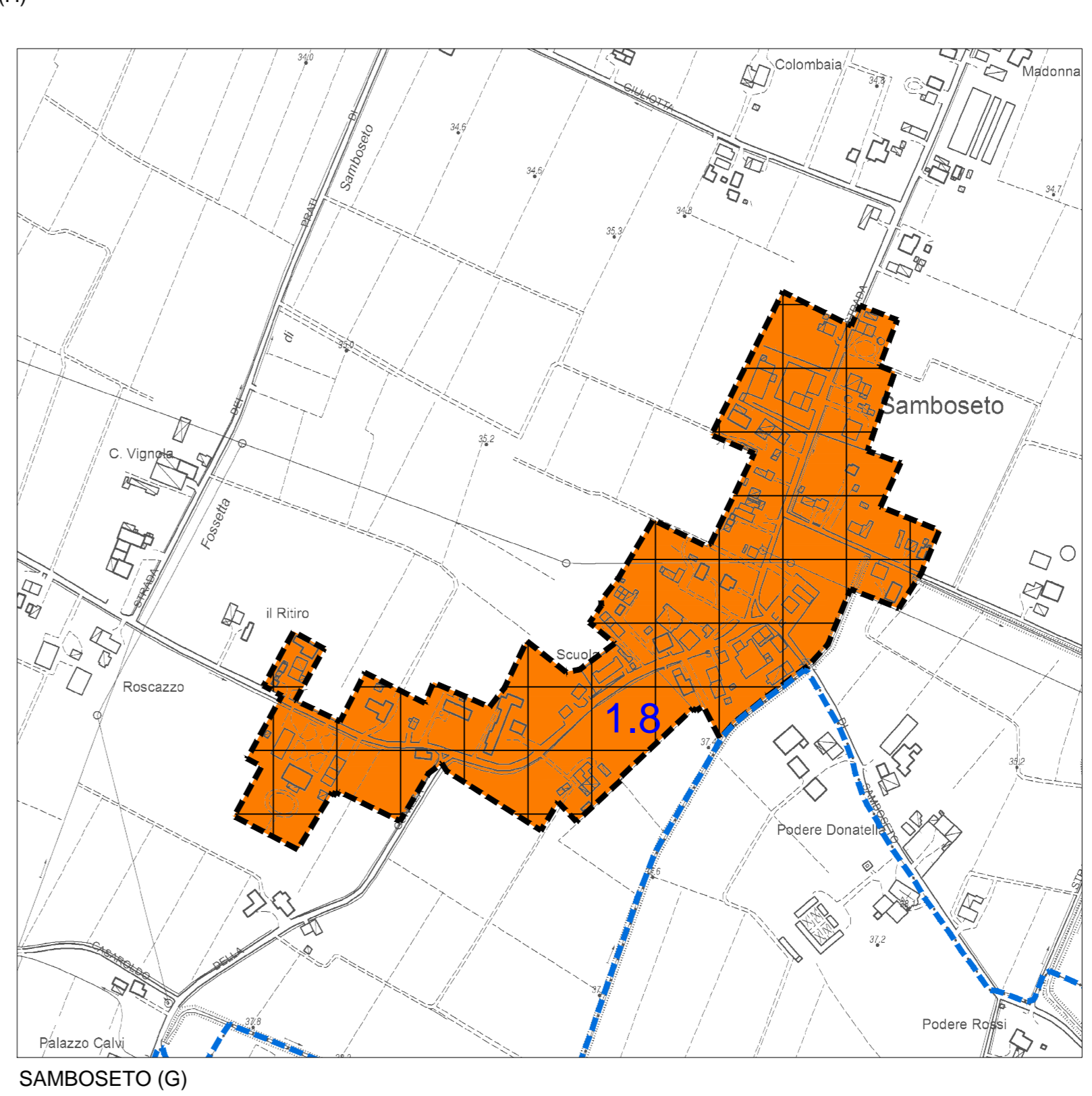
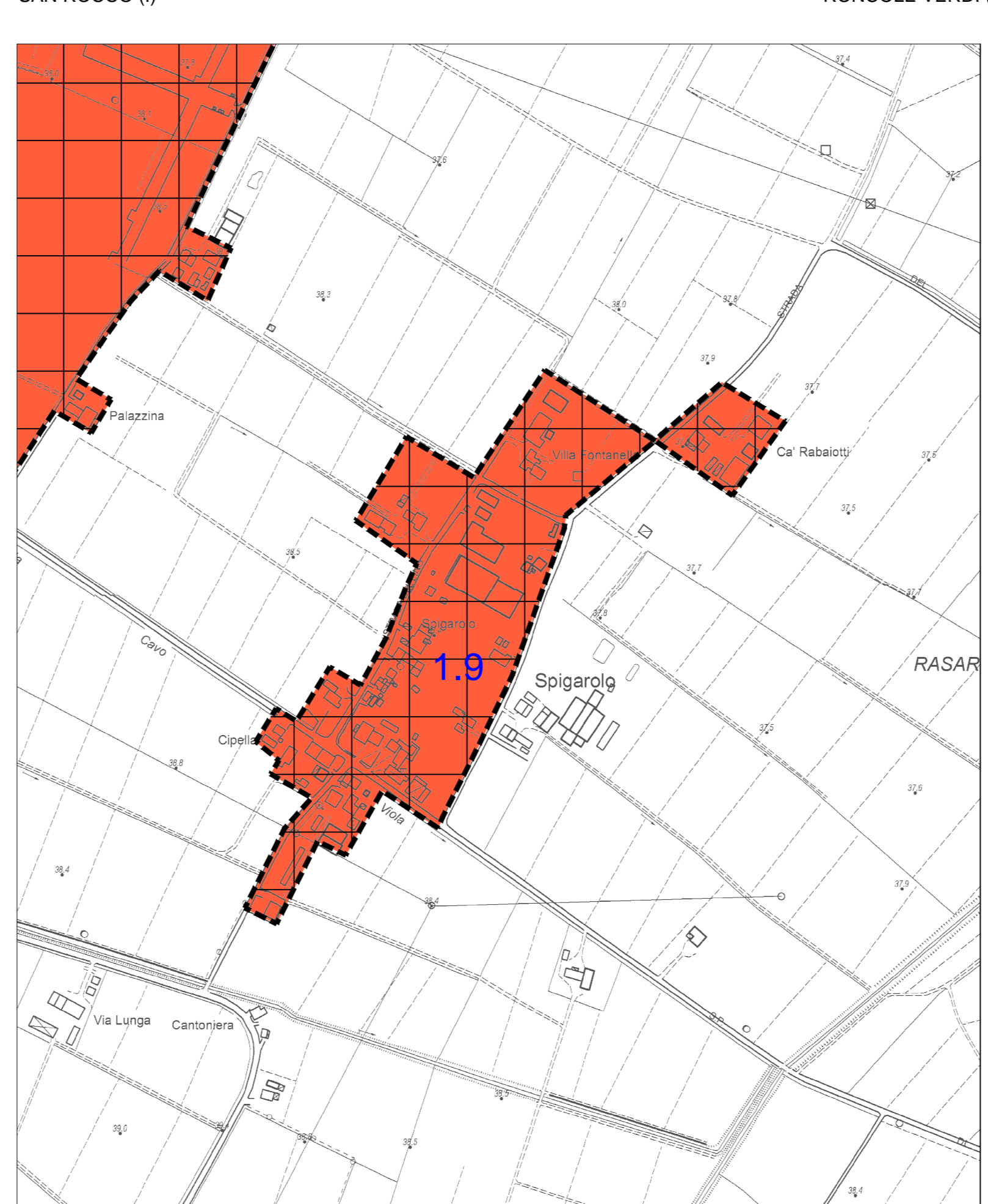
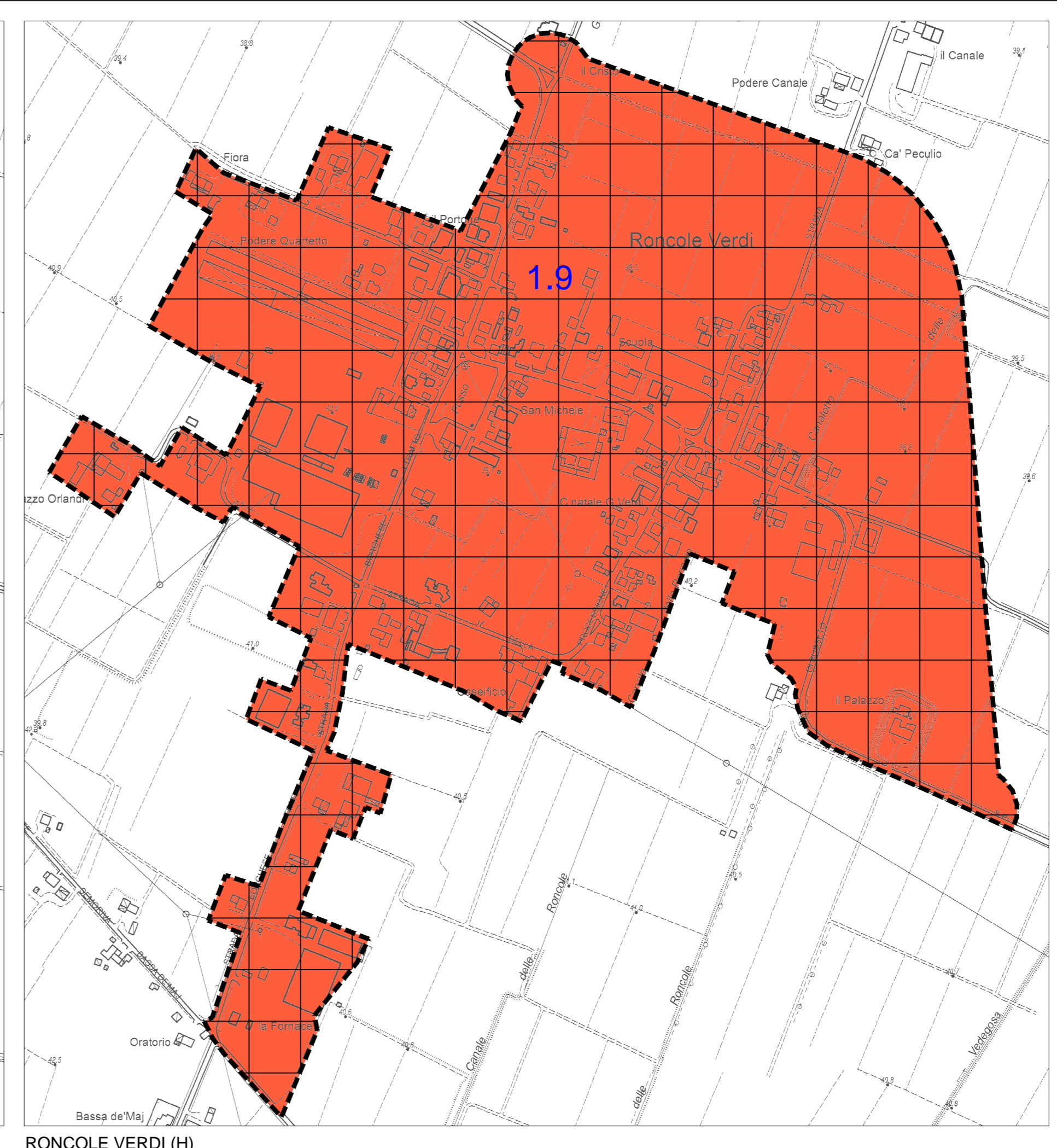
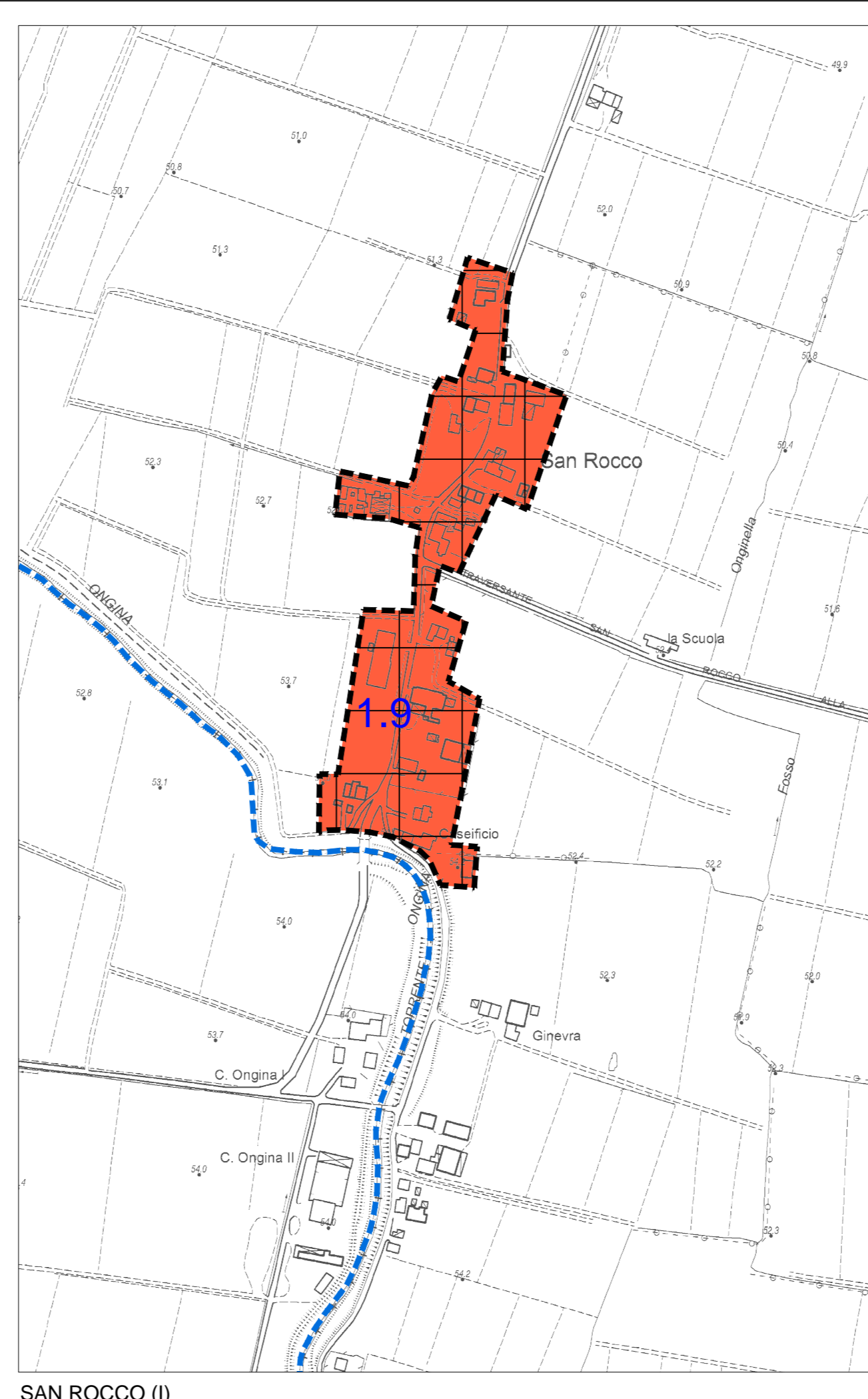
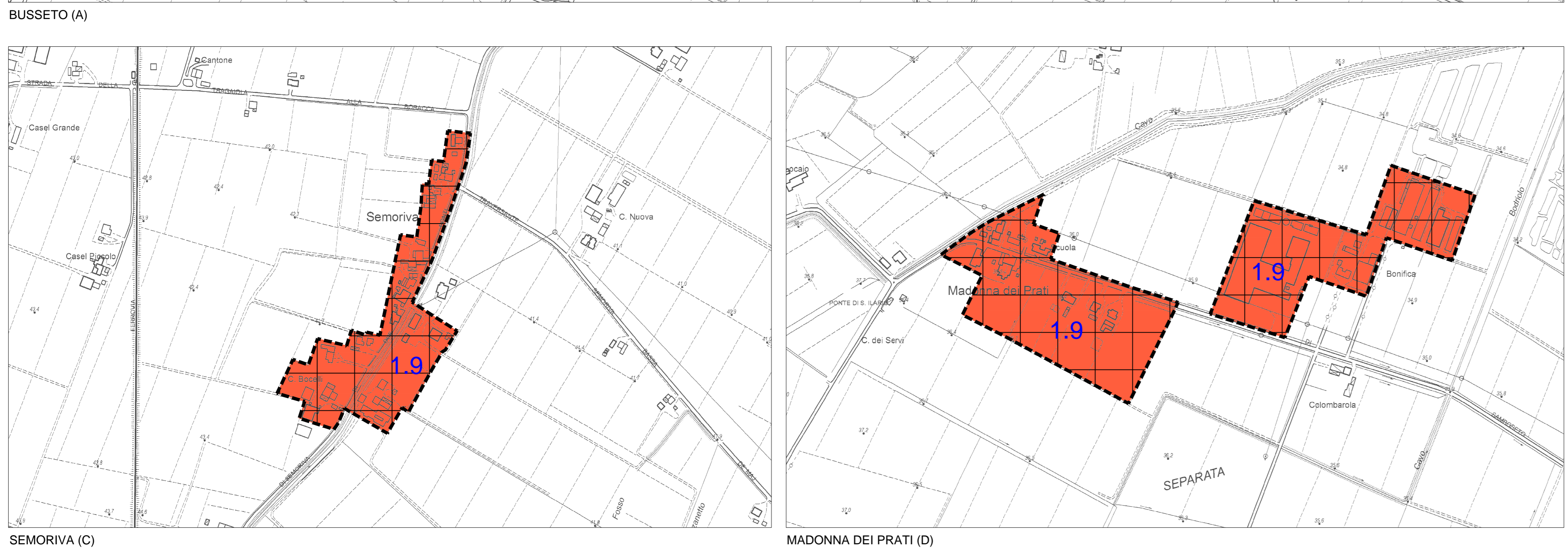
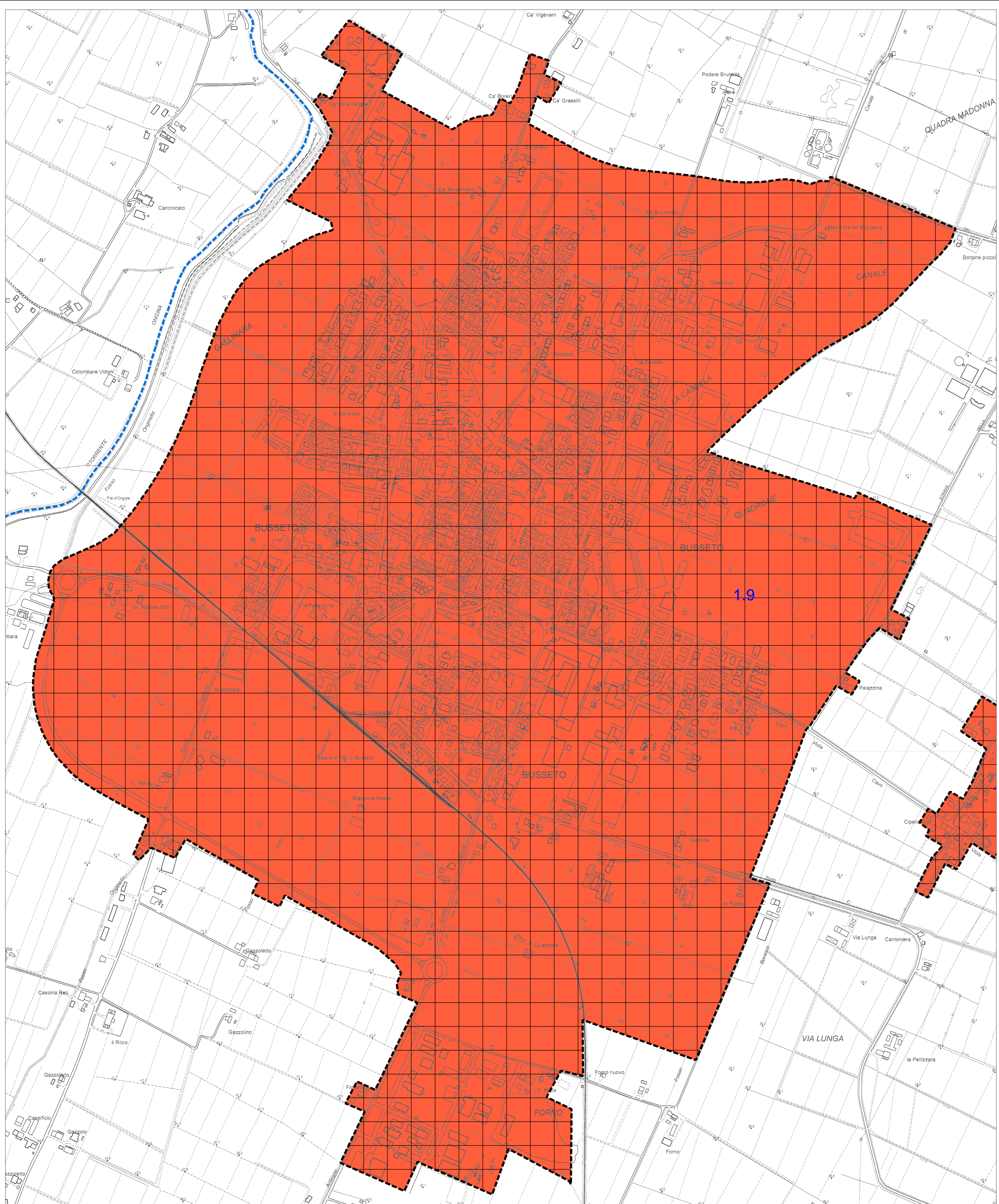
scala 1 : 5.000

TAV. 07b

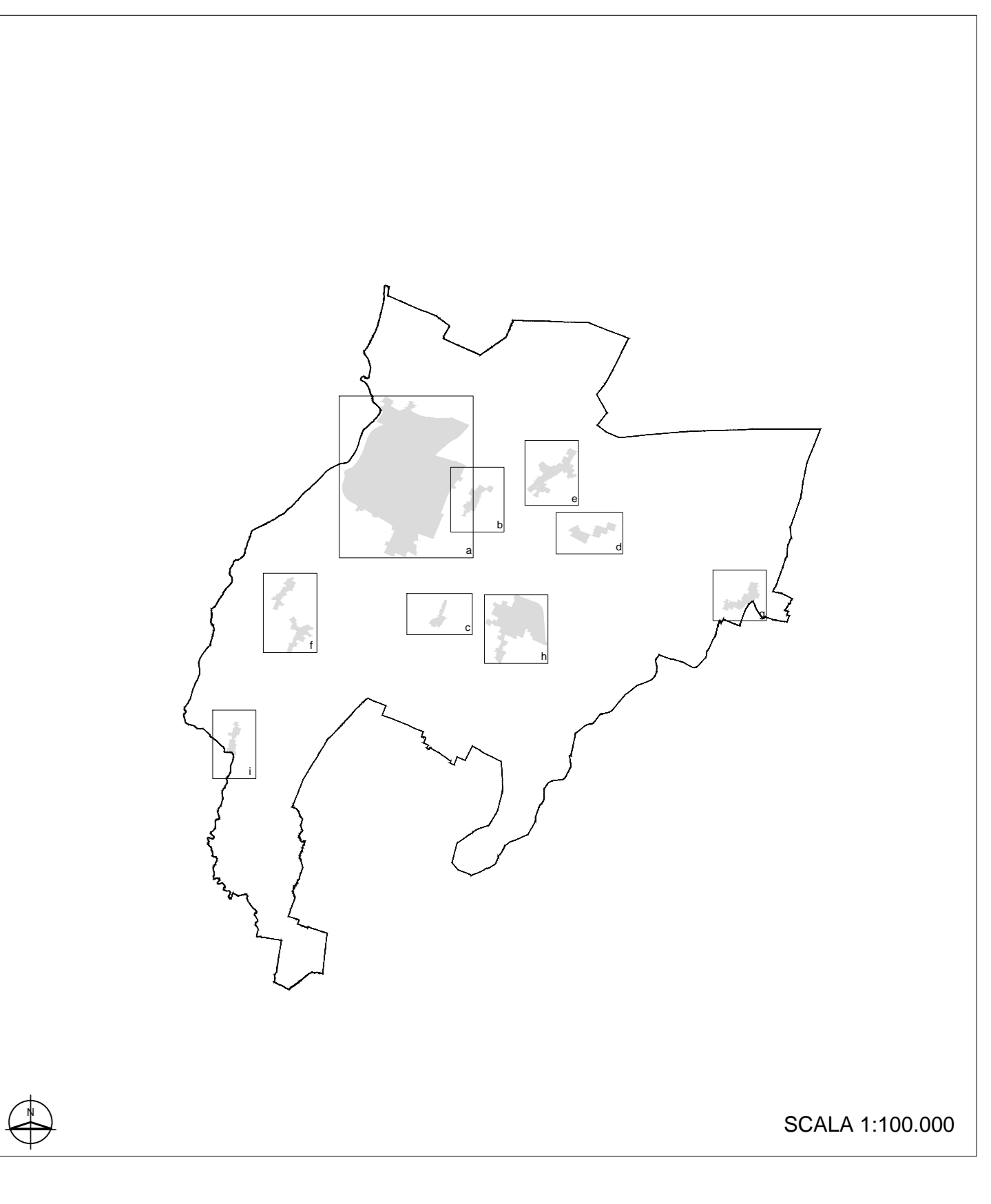
Regione Emilia-Romagna
Comune di Busseto



| | | |
|----------------|---|----------------------|
| Regione | Soggetto realizzatore | Data |
| Emilia-Romagna |  AMBITER S.p.A. Via Novecento, 10 - 41018 Parma (PR) Tel. 0521/240000 - Fax 0521/240001 www.ambiter.it | ottobre 2018 (rev.2) |



- LEGENDA**
- Ambito interessato dallo studio di microzonazione sismica
 - Confine comunale
- ZONE DI ATTENZIONE PER INSTABILITA' (Za-i)**
- F.A. S11 = 1,7 - 1,8
 - F.A. S11 = 1,9 - 2,0



SCALA 1:100.000