

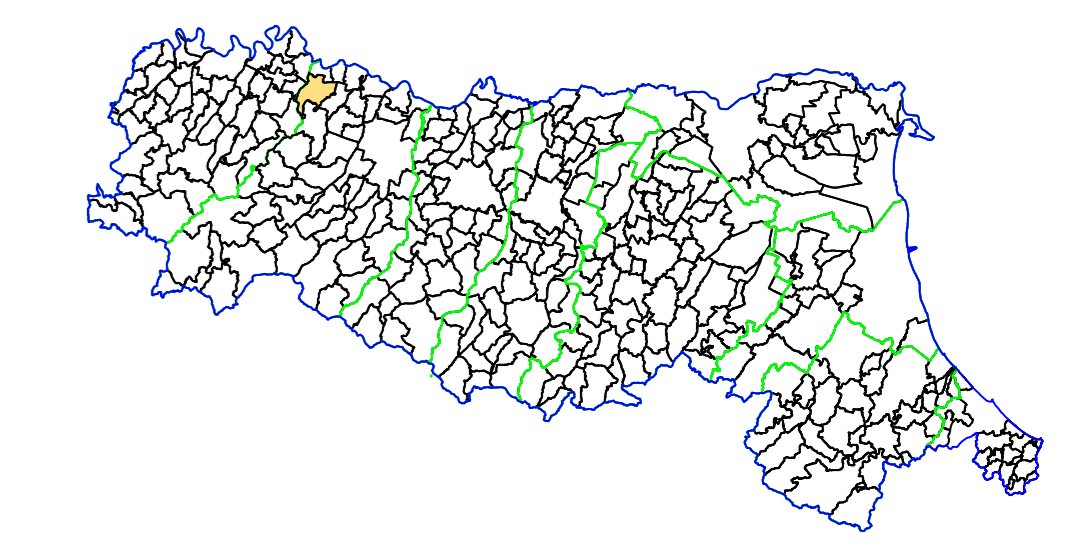
MICROZONAZIONE SISMICA

CARTA DI MICROZONAZIONE SISMICA
F.A. SI2: 0.5s ≤ T0 ≤ 1.0s

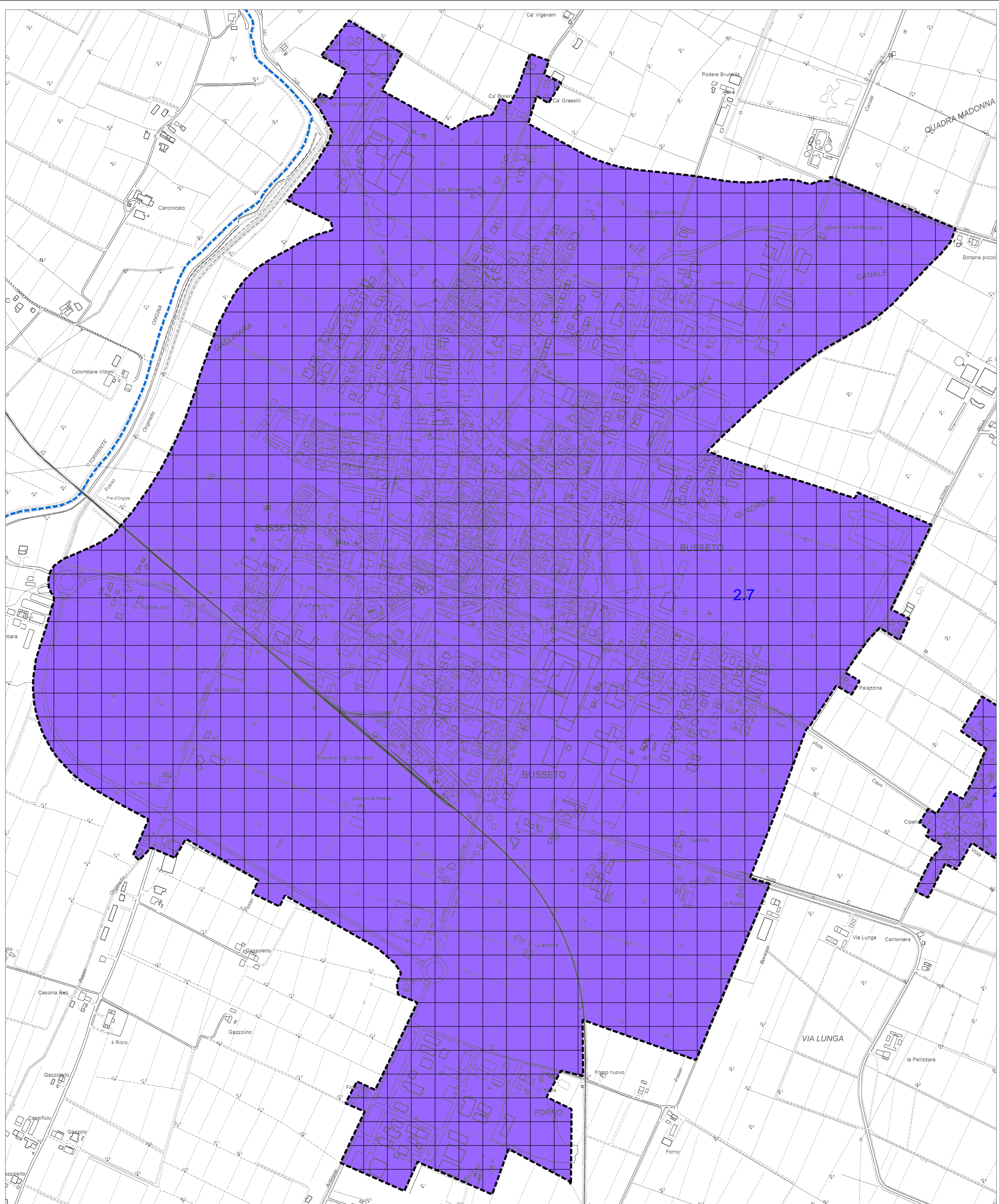
scala 1 : 5.000

TAV. 07c

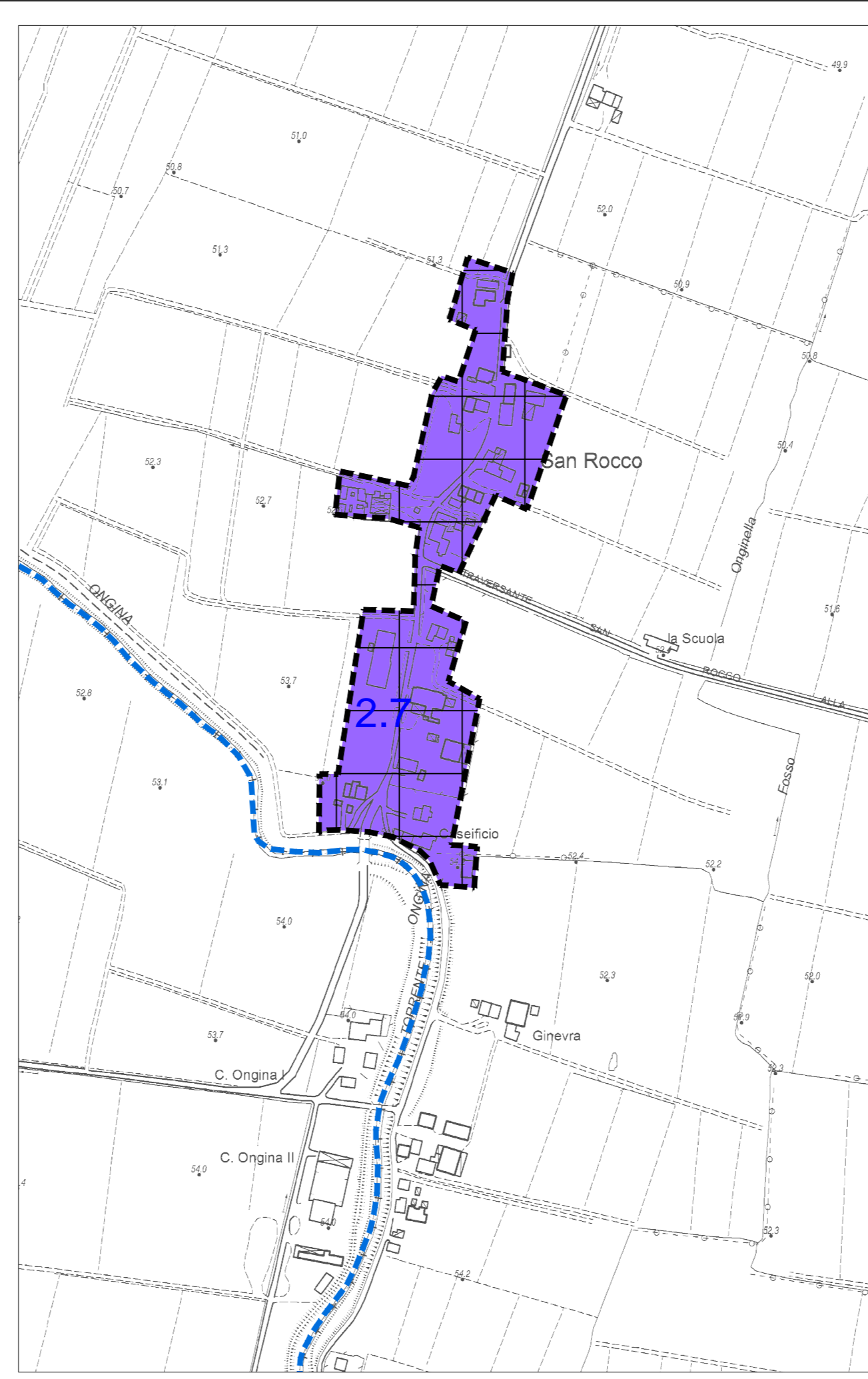
Regione Emilia-Romagna
Comune di Busseto



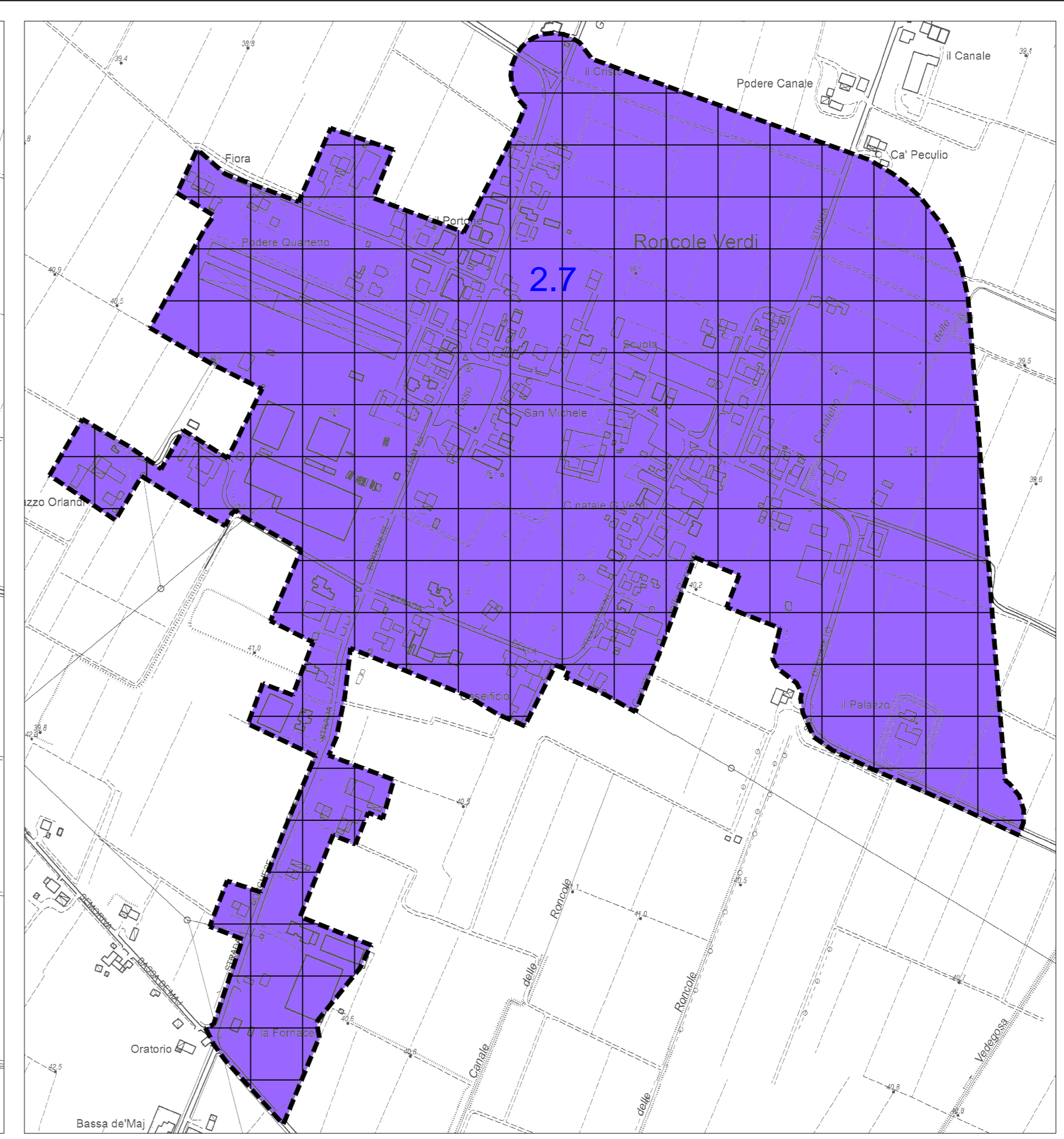
Regione	Soggetto realizzatore	Data
	 AMBITER S.p.A. Via Nisida 5/A - 41018 Parma (PR) Tel. 0521/240001 - Fax 0521/240002 www.ambiter.it	ottobre 2018 (rev.2)



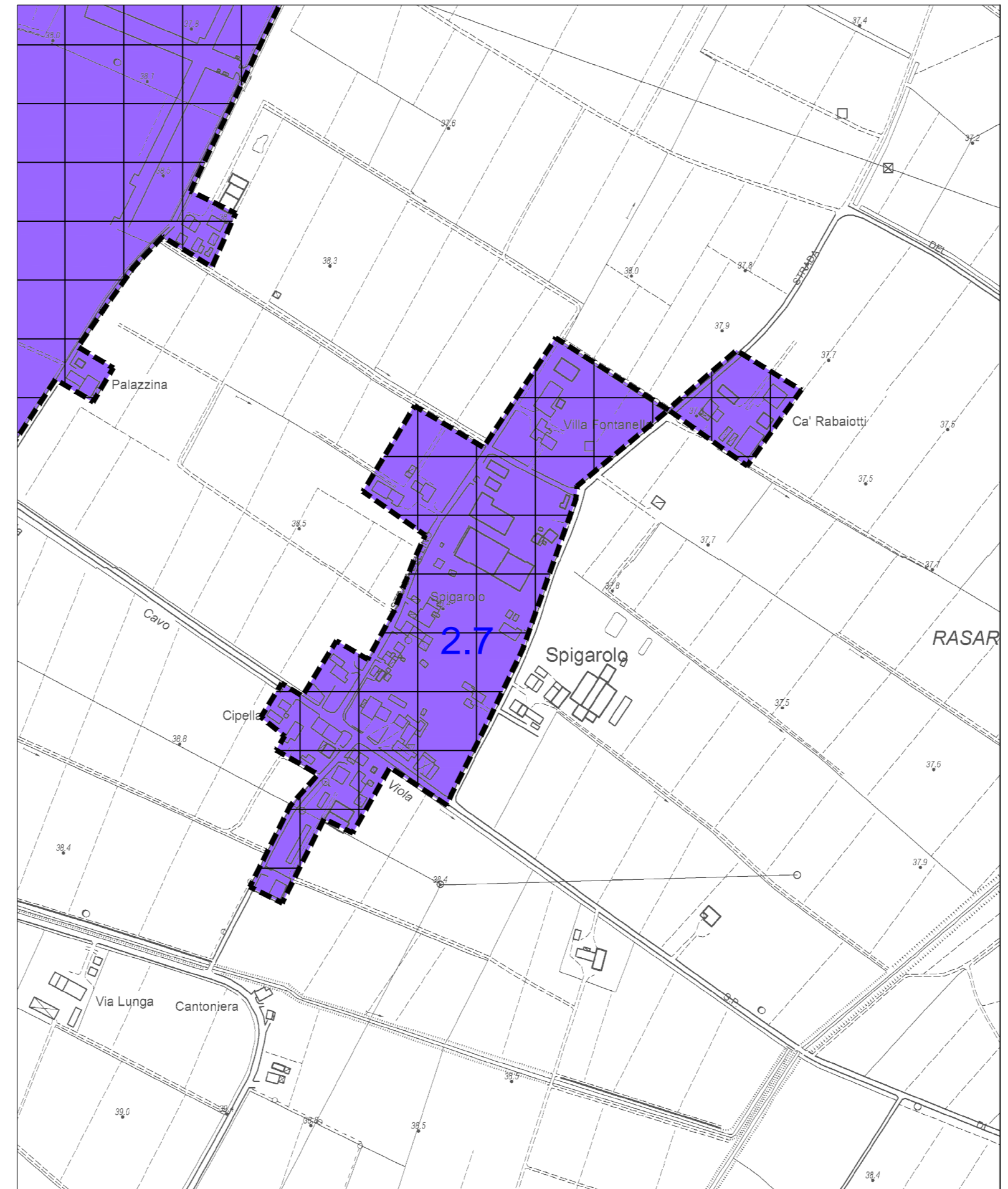
BUSSETO (A)



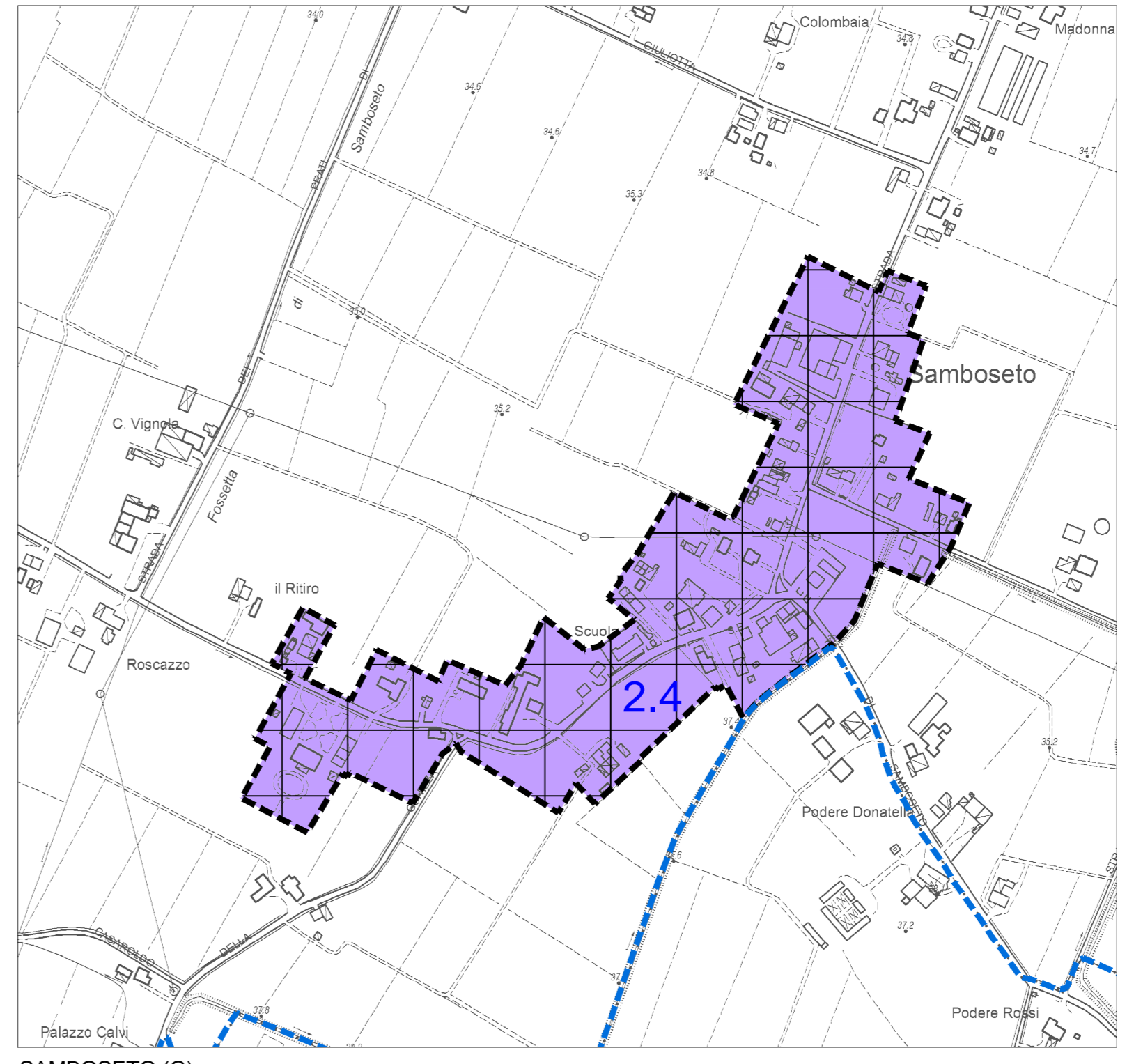
SAN ROCCO (I)



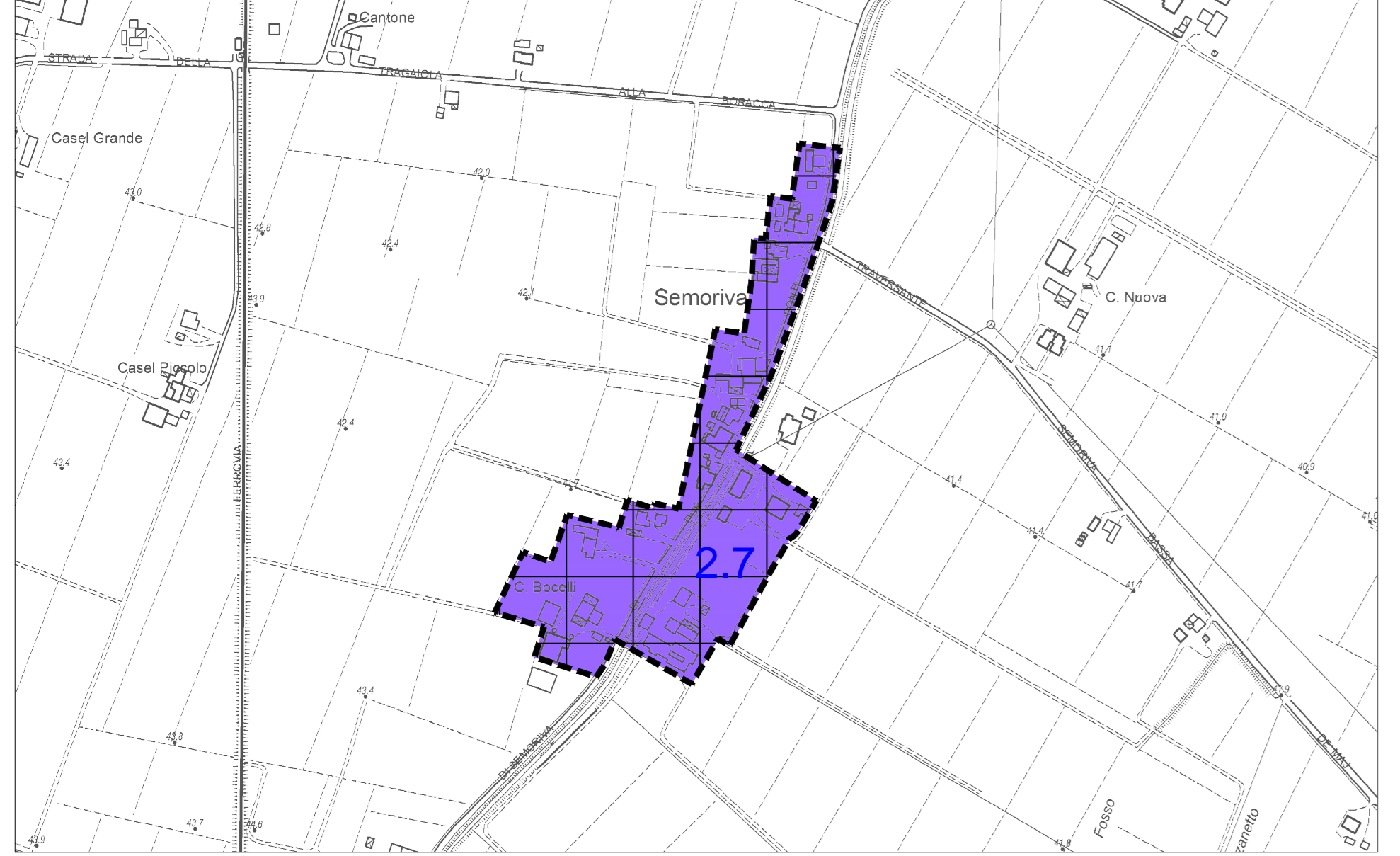
RONCOLE VERDI (H)



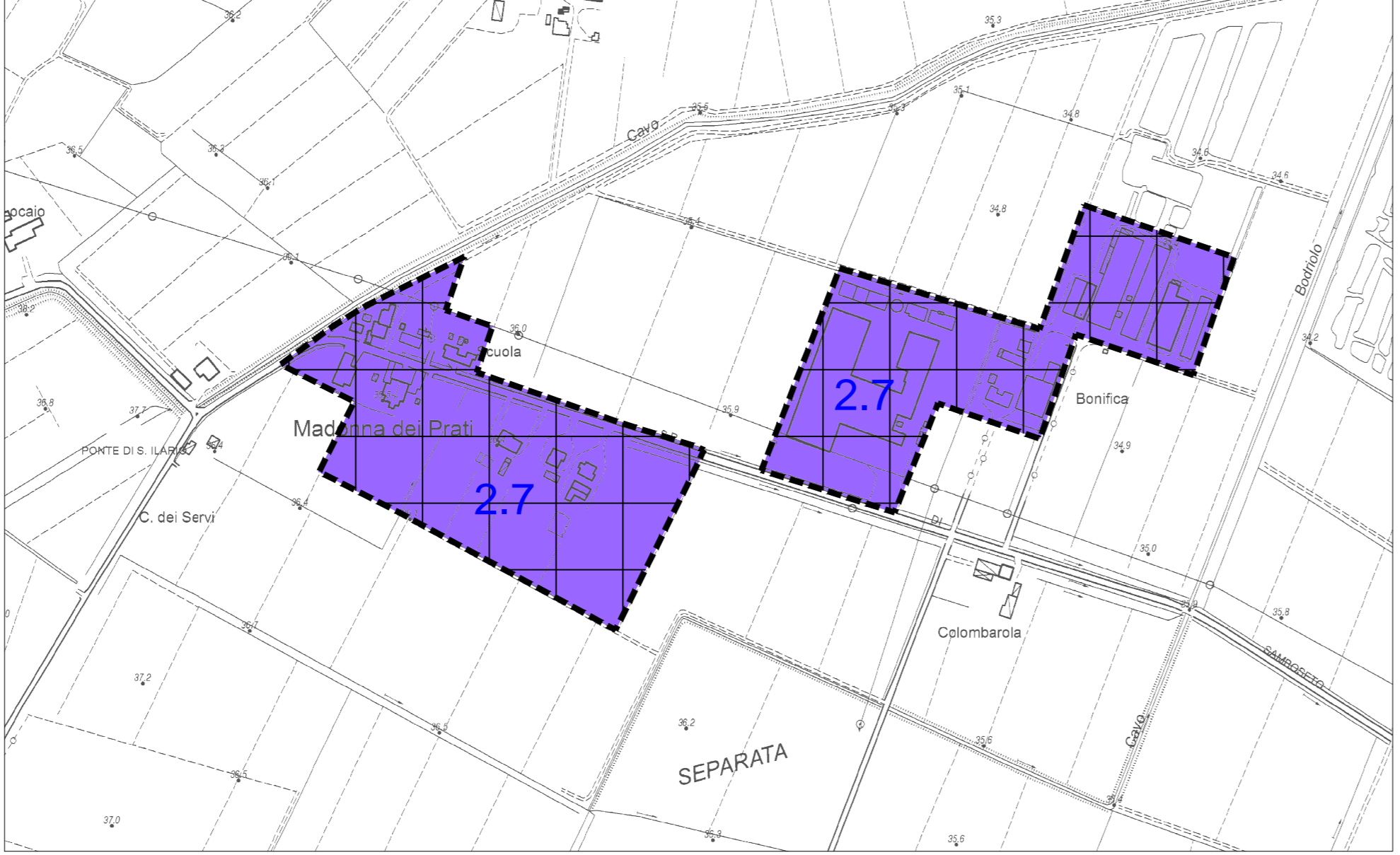
SPIGAROLO (B)



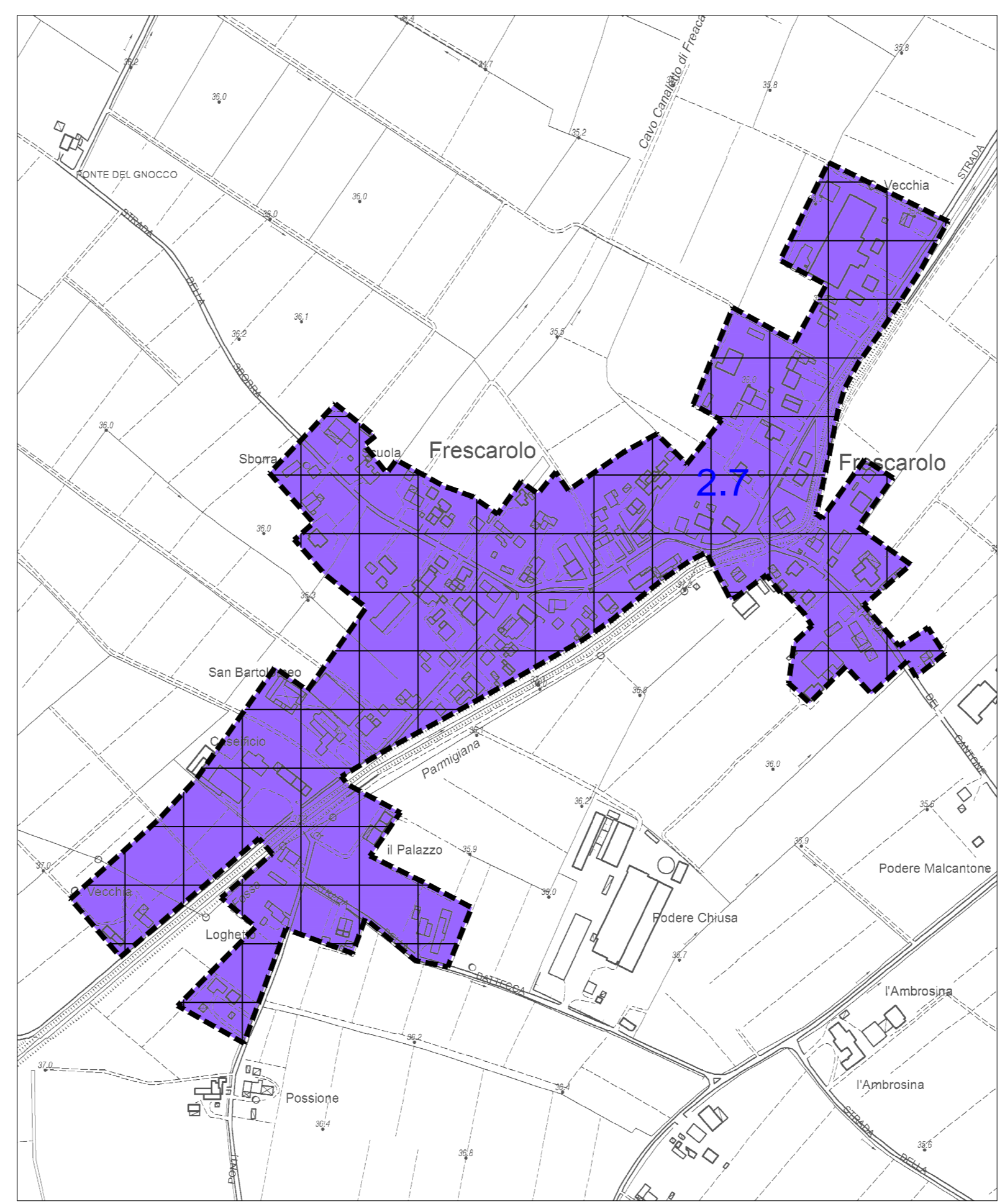
SAMBOSETO (G)



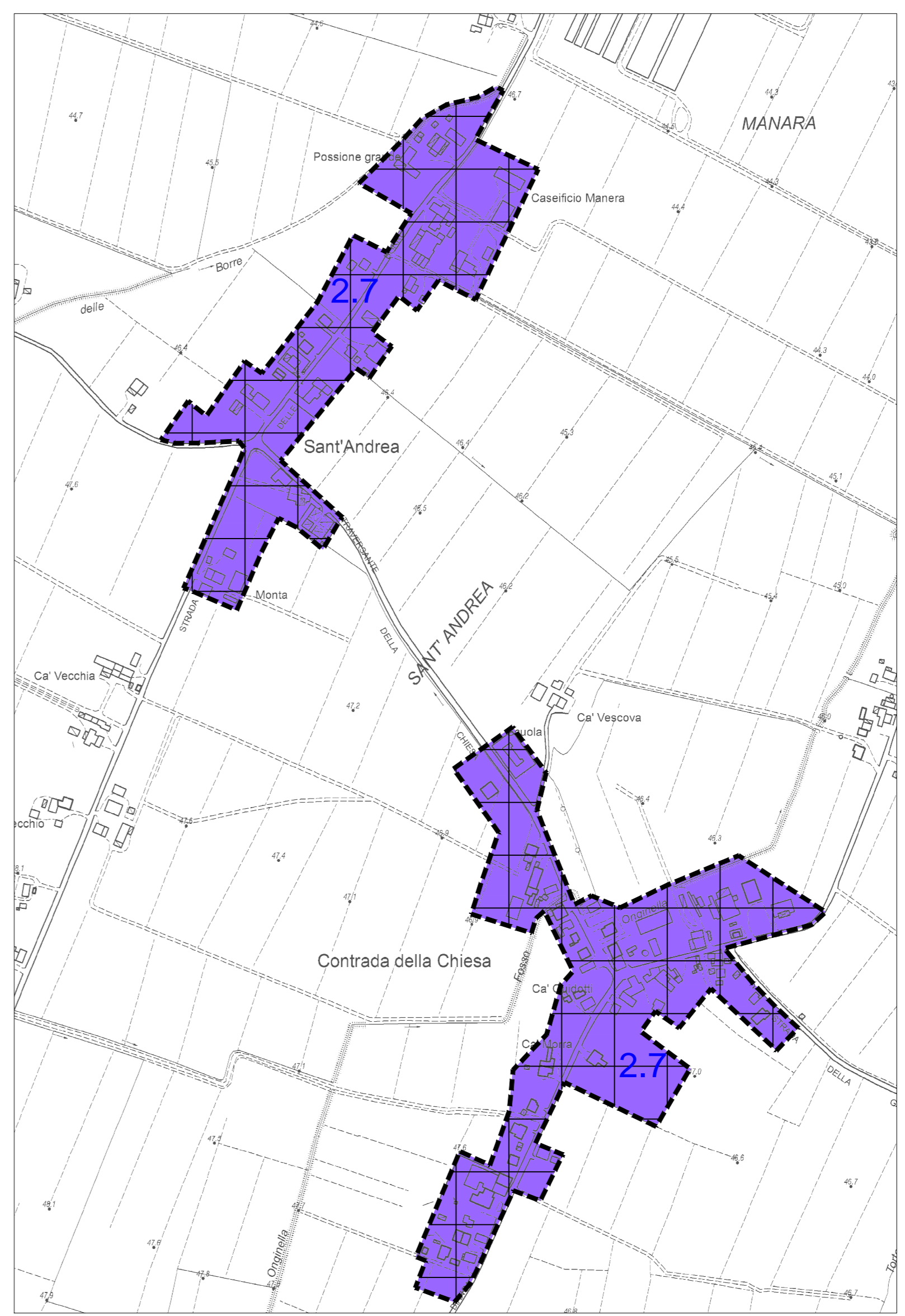
SEMORIVA (C)



MADONNA DEI PRATI (D)



FRESCAROLO (E)



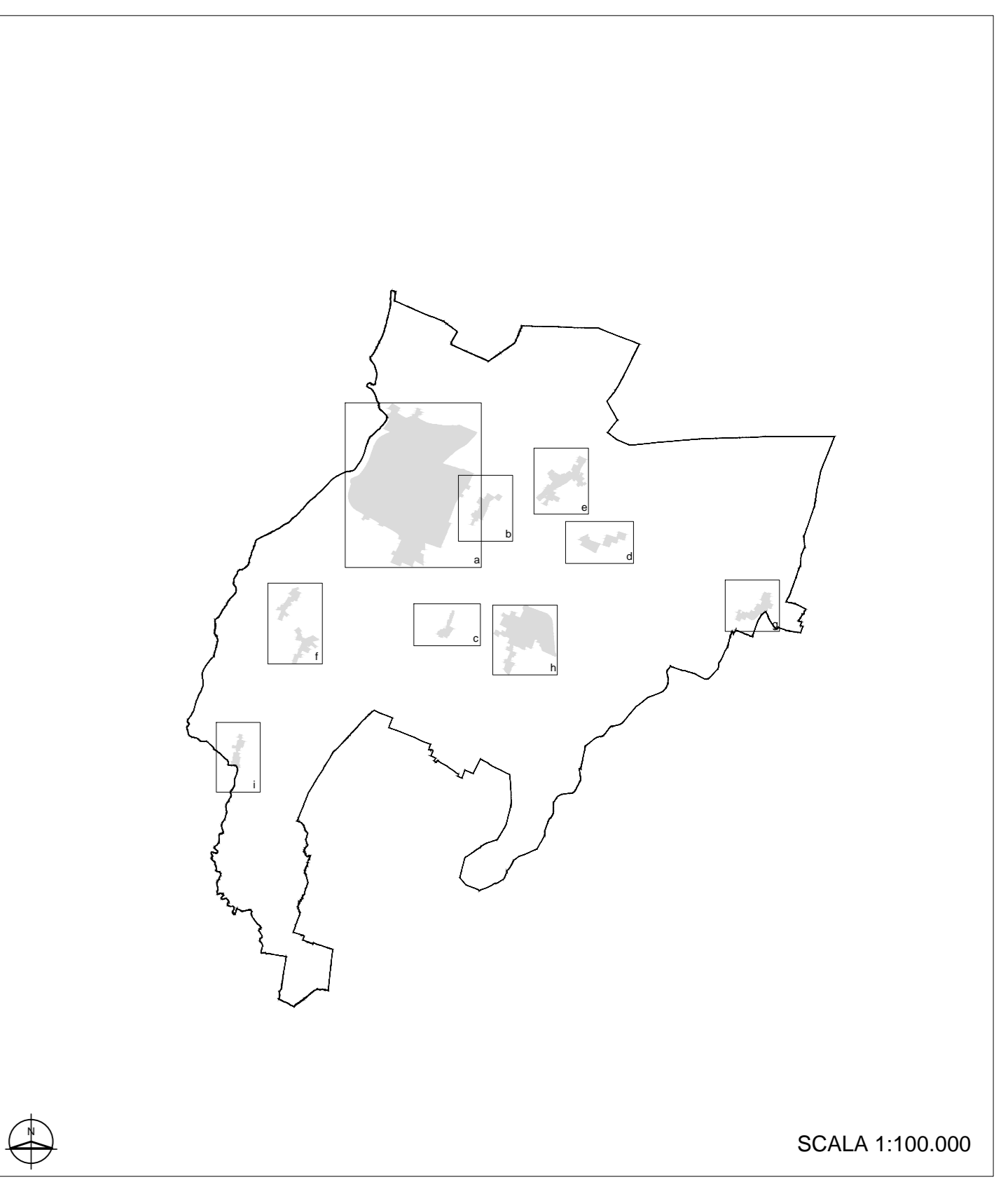
SANT'ANDREA - CONTRADA DELLA CHIESA (F)

LEGENDA

- Ambito interessato dallo studio di microzonazione sismica
- Confine comunale

ZONE DI ATTENZIONE PER INSTABILITA' (ZAI)

- FA. SI2 = 2.3 - 2.4
- FA. SI2 = 2.5 - 3.0



SCALA 1:100.000