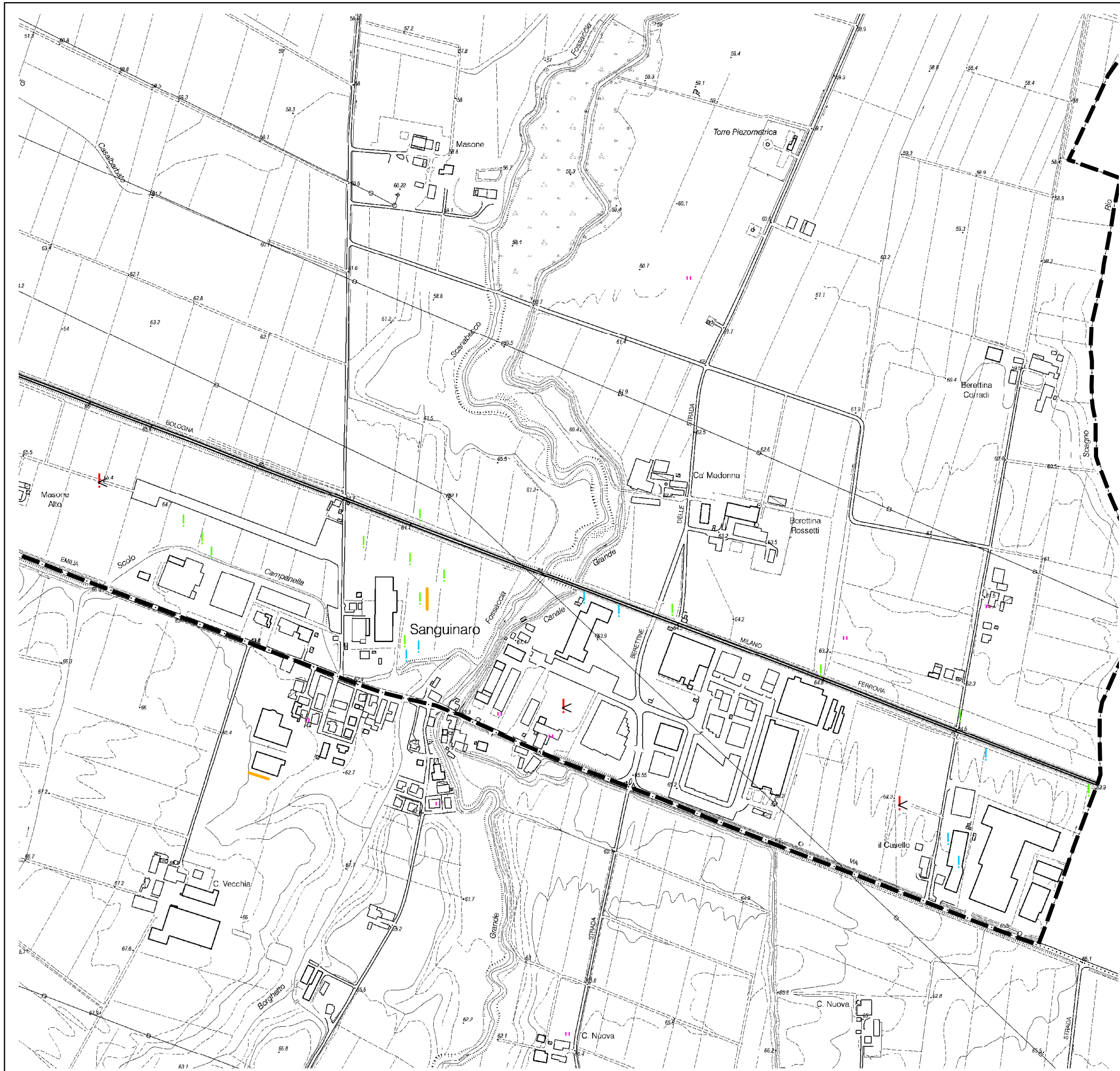


# TAV. 9A - CARTA DELLE INDAGINI









## LEGENDA

### nuove indagini

 masw

### indagini HVSR

 A1                       A2  
 B1                       B2  
 C1                       C2

### classe di qualità indagine HVSR



A: affidabile  
 B: da interpretare  
 C: di difficile interpretazione

1: presenta almeno un picco evidente  
 2: non presenta picchi evidenti

### indagini geognostiche pregresse

tipo indagine	classi profondità (m)			
	p < 10	10<p<20	20<p<30	p >30
prova penetrometrica statica				
prova penetrometrica dinamica				
perforazione pozzo idrico	"	"	"	"
sondaggio a rotazione				
perforazione ric. idrocarburi	"	"	"	"

### indagini geofisiche pregresse

 masw, re.mi  
 HVSR

