

Attuazione dell'articolo 11 della legge 24 giugno 2009, n.77

# MICROZONAZIONE SISMICA

Elaborato 15

## Verifiche liquefazione

Regione Emilia-Romagna  
Comune di Castelfranco Emilia



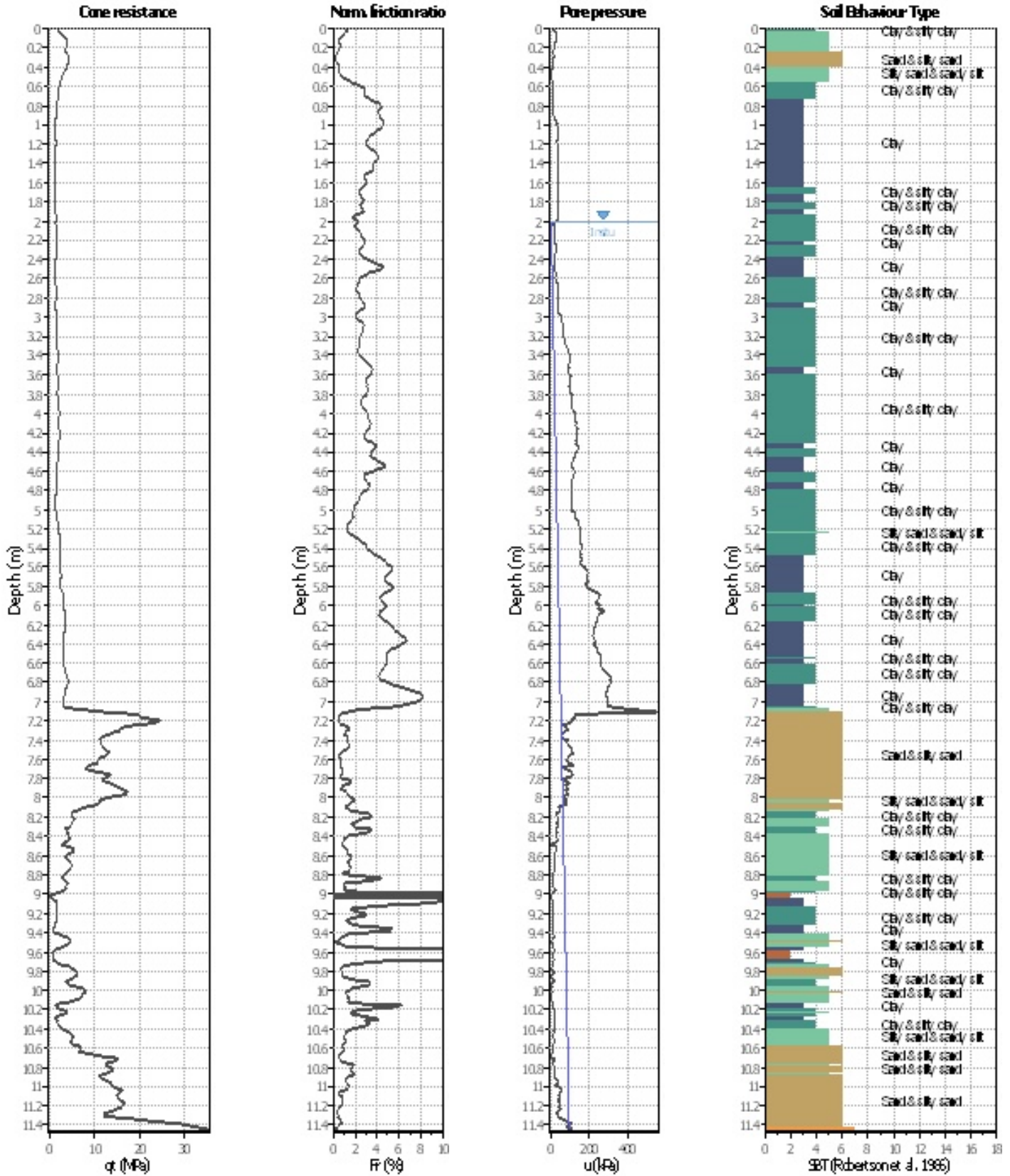
Regione	Soggetto realizzatore	Data
Emilia-Romagna	<p><u>RAGGRUPPAMENTO TEMPORANEO DI PROFESSIONISTI</u> Mandataria</p>  <p><b>Direzione tecnica</b> Dott. Geol. Carlo Caleffi Dott. Geol. Francesco Cerutti</p> <p><b>Mandante</b> Dott. Geol. Stefano Castagnetti</p> <p><b>Collaboratori</b> Dott. Geol. Matteo Baisi Dott. Geol. Marco Baldi Dott.ssa Alessandra Cantoni Dott. Geol. Alessandro Ferrari Dott.ssa Ing. Giulia Mainardi</p>	Ottobre 2018



**Project:**  
**Location:**

**CPT: CPTU1**

Total depth: 11.44 m



Analysis method:	NCEER (1998)	G.W.T. (in-situ):	2.00 m	Use fill:	No	Clay like behavior	
Fines correction method:	NCEER (1998)	G.W.T. (earthq.):	2.00 m	Fill height:	N/A	applied:	Sands only
Points to test:	Based on Ic value	Average results interval:	3	Fill weight:	N/A	Limit depth applied:	Yes
Earthquake magnitude $M_w$ :	6.14	Ic cut-off value:	2.60	Trans. detect. applied:	Yes	Limit depth:	20.00 m
Peak ground acceleration:	0.16	Unit weight calculation:	Based on SBT	$K_0$ applied:	Yes	MSF method:	Method based

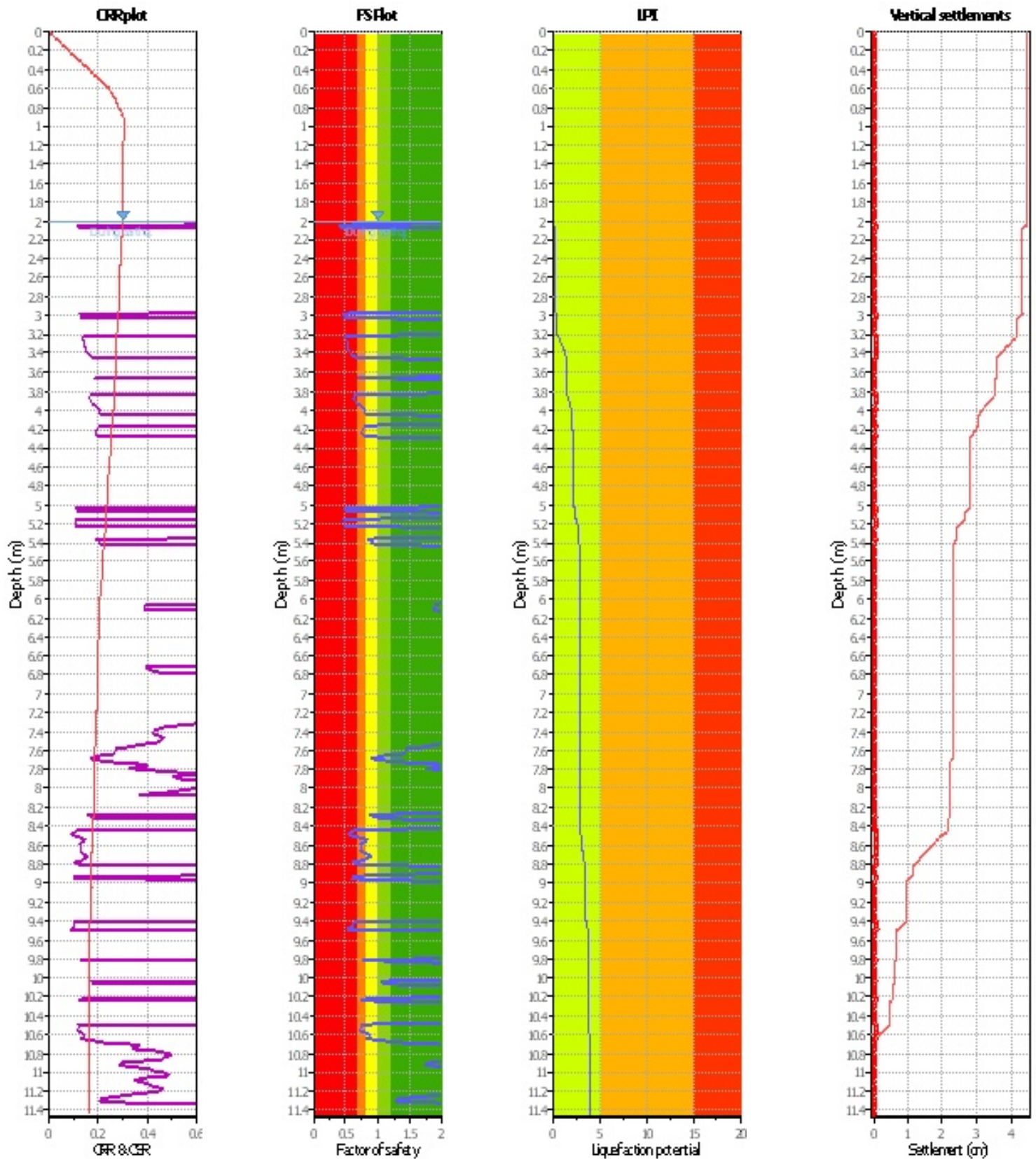


**Project:**

**Location:**

**CPT: CPTU1**

Total depth: 11.44 m



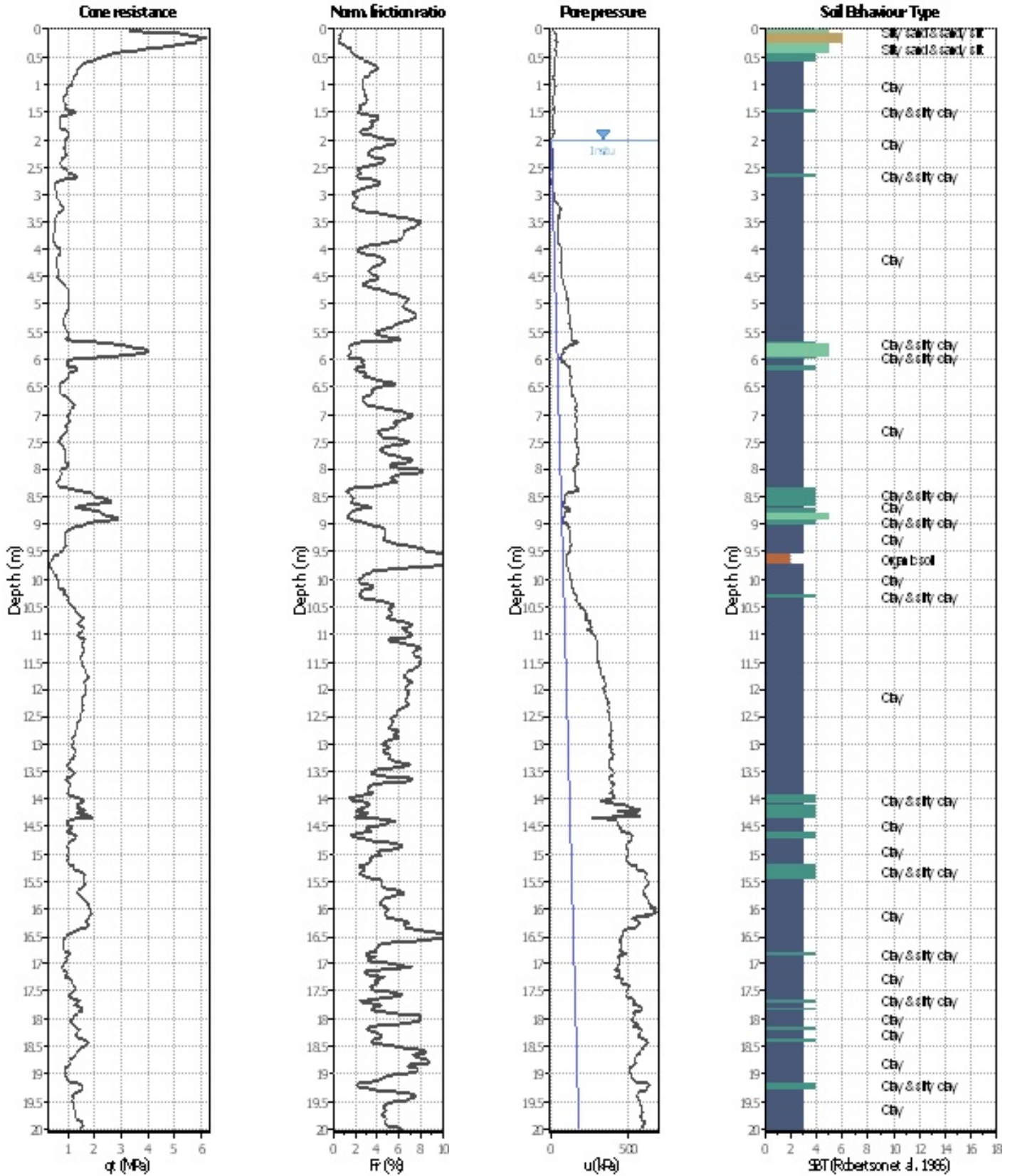
Analysis method:	NCEER (1998)	G.W.T. (in-situ):	2.00 m	Use fill:	No	Clay like behavior	
Fines correction method:	NCEER (1998)	G.W.T. (earthq.):	2.00 m	Fill height:	N/A	applied:	Sands only
Points to test:	Based on Ic value	Average results interval:	3	Fill weight:	N/A	Limit depth applied:	Yes
Earthquake magnitude $M_w$ :	6.14	Ic cut-off value:	2.60	Trans. detect. applied:	Yes	Limit depth:	20.00 m
Peak ground acceleration:	0.16	Unit weight calculation:	Based on SBT	$K_0$ applied:	Yes	MSF method:	Method based



**Project:**  
**Location:**

**CPT: CPTU2**

Total depth: 20.00 m



Analysis method:	NCEER (1998)	G.W.T. (in-situ):	2.00 m	Use fill:	No	Clay like behavior	
Fines correction method:	NCEER (1998)	G.W.T. (earthq.):	2.00 m	Fill height:	N/A	applied:	Sands only
Points to test:	Based on Ic value	Average results interval:	3	Fill weight:	N/A	Limit depth applied:	Yes
Earthquake magnitude $M_w$ :	6.14	Ic cut-off value:	2.60	Trans. detect. applied:	Yes	Limit depth:	20.00 m
Peak ground acceleration:	0.16	Unit weight calculation:	Based on SBT	$K_0$ applied:	Yes	MSF method:	Method based

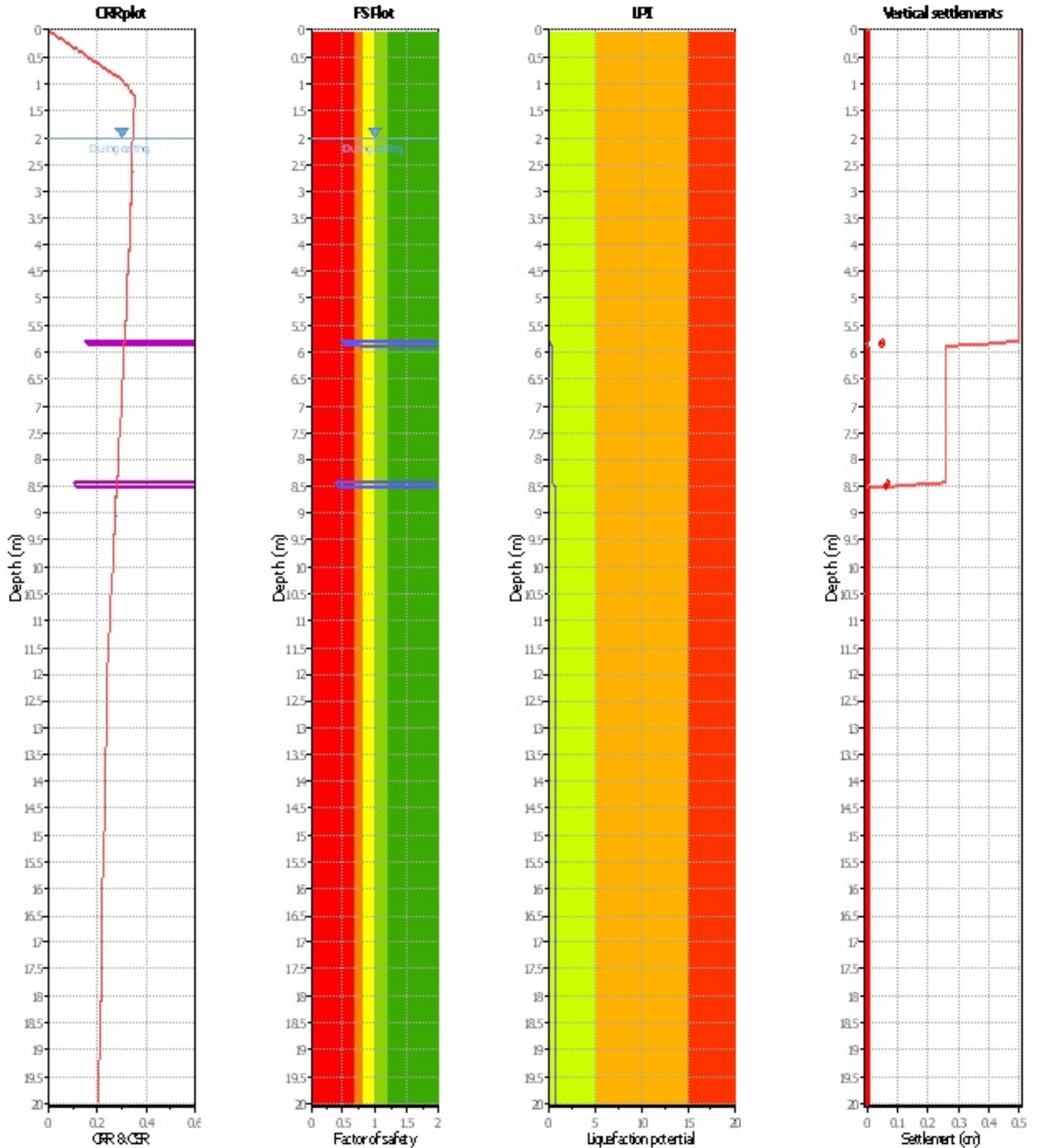


**Project:**

**Location:**

**CPT: CPTU2**

Total depth: 20.00 m



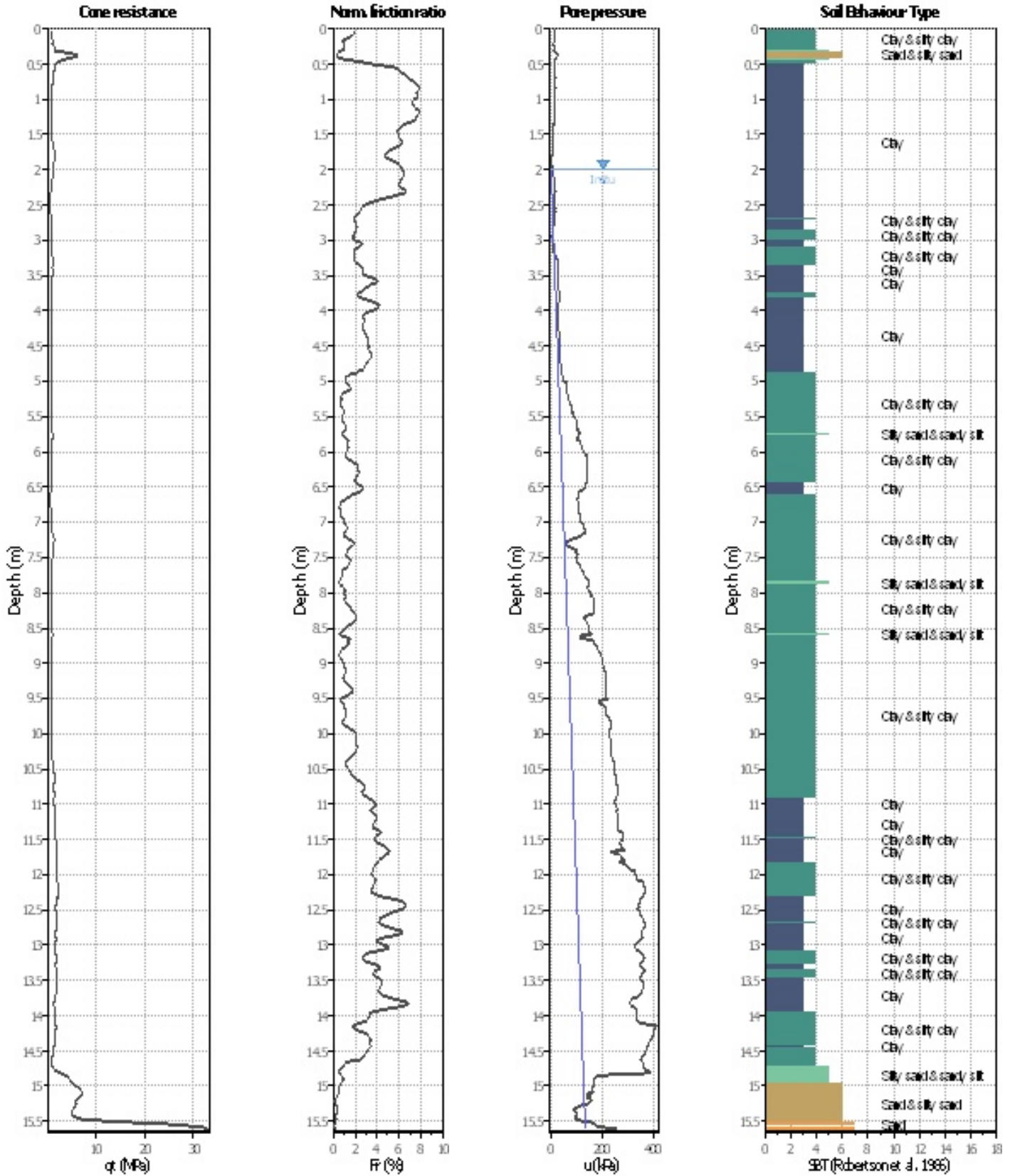
Analysis method:	NCEER (1998)	G.W.T. (in-situ):	2.00 m	Use fill:	No	Clay like behavior	
Fines correction method:	NCEER (1998)	G.W.T. (earthq.):	2.00 m	Fill height:	N/A	applied:	Sands only
Points to test:	Based on Ic value	Average results interval:	3	Fill weight:	N/A	Limit depth applied:	Yes
Earthquake magnitude $M_w$ :	6.14	Ic cut-off value:	2.60	Trans. detect. applied:	Yes	Limit depth:	20.00 m
Peak ground acceleration:	0.16	Unit weight calculation:	Based on SBT	$K_\sigma$ applied:	Yes	MSF method:	Method based



**Project:**  
**Location:**

**CPT: CPTU3**

Total depth: 15.62 m

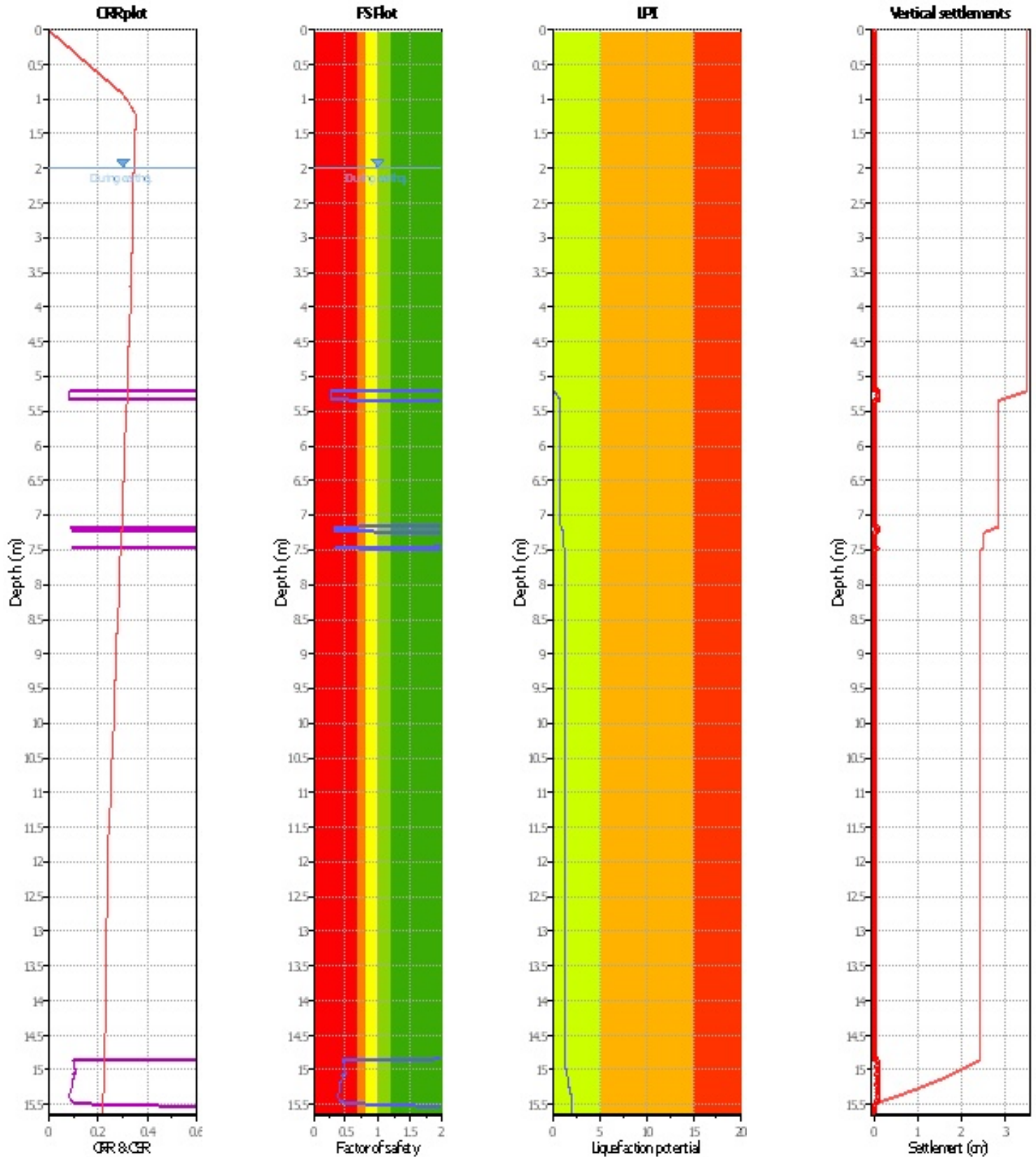


Analysis method:	NCEER (1998)	G.W.T. (in-situ):	2.00 m	Use fill:	No	Clay like behavior	
Fines correction method:	NCEER (1998)	G.W.T. (earthq.):	2.00 m	Fill height:	N/A	applied:	Sands only
Points to test:	Based on Ic value	Average results interval:	3	Fill weight:	N/A	Limit depth applied:	Yes
Earthquake magnitude $M_w$ :	6.14	Ic cut-off value:	2.60	Trans. detect. applied:	Yes	Limit depth:	20.00 m
Peak ground acceleration:	0.16	Unit weight calculation:	Based on SBT	$K_0$ applied:	Yes	MSF method:	Method based



**Project:**  
**Location:**

**CPT: CPTU3**  
Total depth: 15.62 m



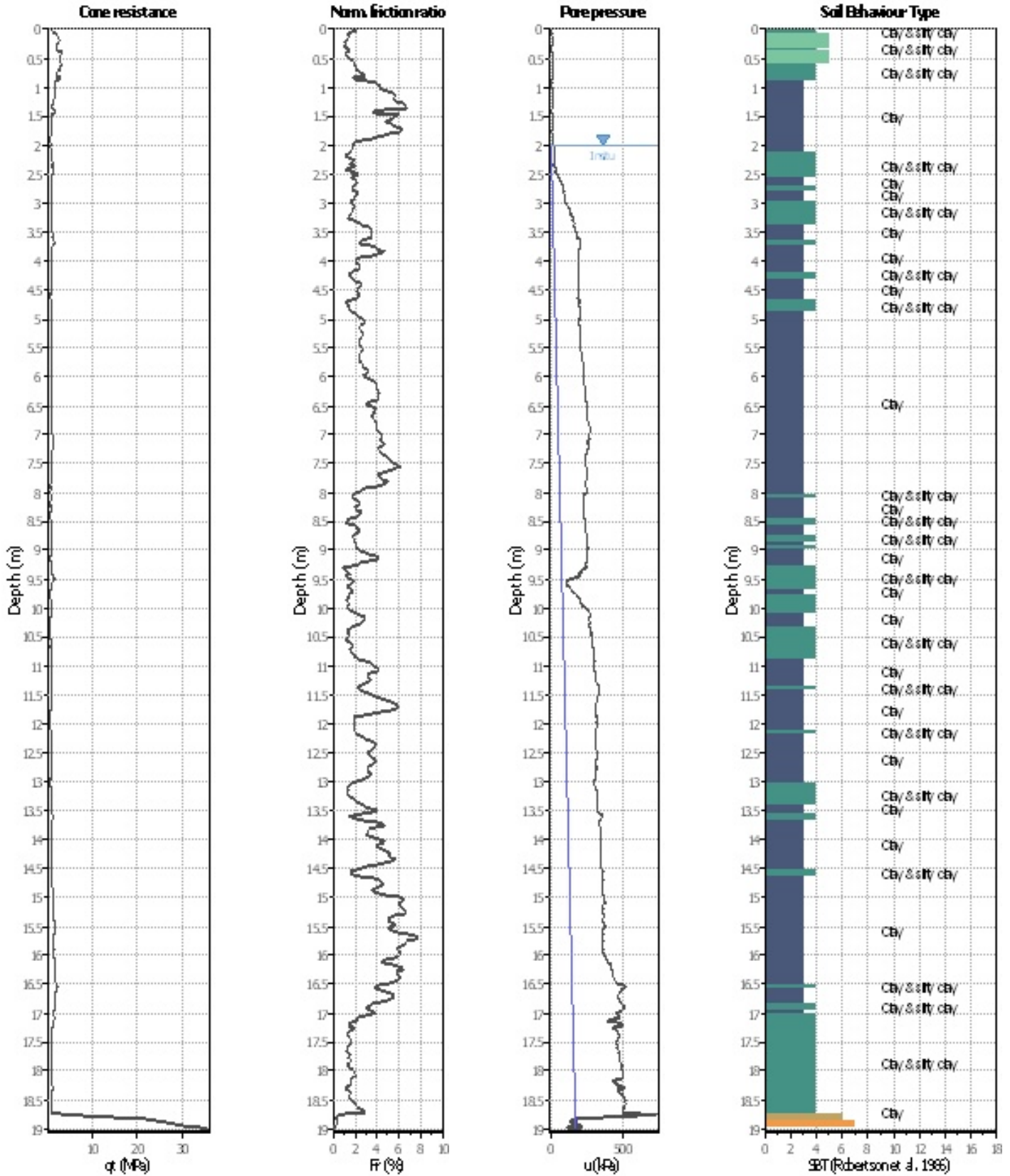
Analysis method:	NCEER (1998)	G.W.T. (in-situ):	2.00 m	Use fill:	No	Clay like behavior	
Fines correction method:	NCEER (1998)	G.W.T. (earthq.):	2.00 m	Fill height:	N/A	applied:	Sands only
Points to test:	Based on Ic value	Average results interval:	3	Fill weight:	N/A	Limit depth applied:	Yes
Earthquake magnitude $M_w$ :	6.14	Ic cut-off value:	2.60	Trans. detect. applied:	Yes	Limit depth:	20.00 m
Peak ground acceleration:	0.16	Unit weight calculation:	Based on SBT	$K_0$ applied:	Yes	MSF method:	Method based



**Project:**  
**Location:**

**CPT: CPTU4**

Total depth: 19.00 m



Analysis method:	NCEER (1998)	G.W.T. (in-situ):	2.00 m	Use fill:	No	Clay like behavior	
Fines correction method:	NCEER (1998)	G.W.T. (earthq.):	2.00 m	Fill height:	N/A	applied:	Sands only
Points to test:	Based on Ic value	Average results interval:	3	Fill weight:	N/A	Limit depth applied:	Yes
Earthquake magnitude $M_w$ :	6.14	Ic cut-off value:	2.60	Trans. detect. applied:	Yes	Limit depth:	20.00 m
Peak ground acceleration:	0.16	Unit weight calculation:	Based on SBT	$K_0$ applied:	Yes	MSF method:	Method based



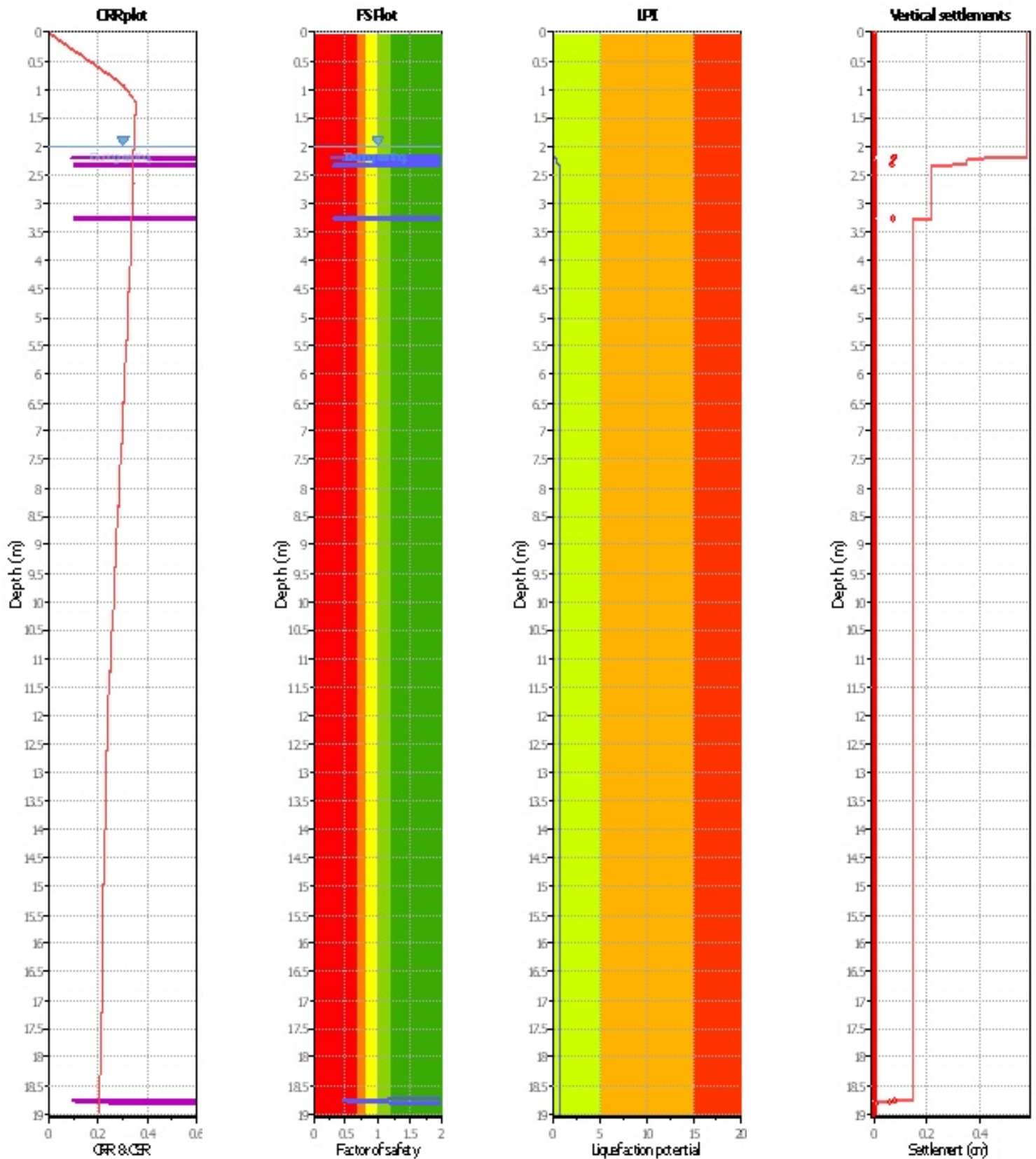


**Project:**

**Location:**

**CPT: CPTU4**

Total depth: 19.00 m



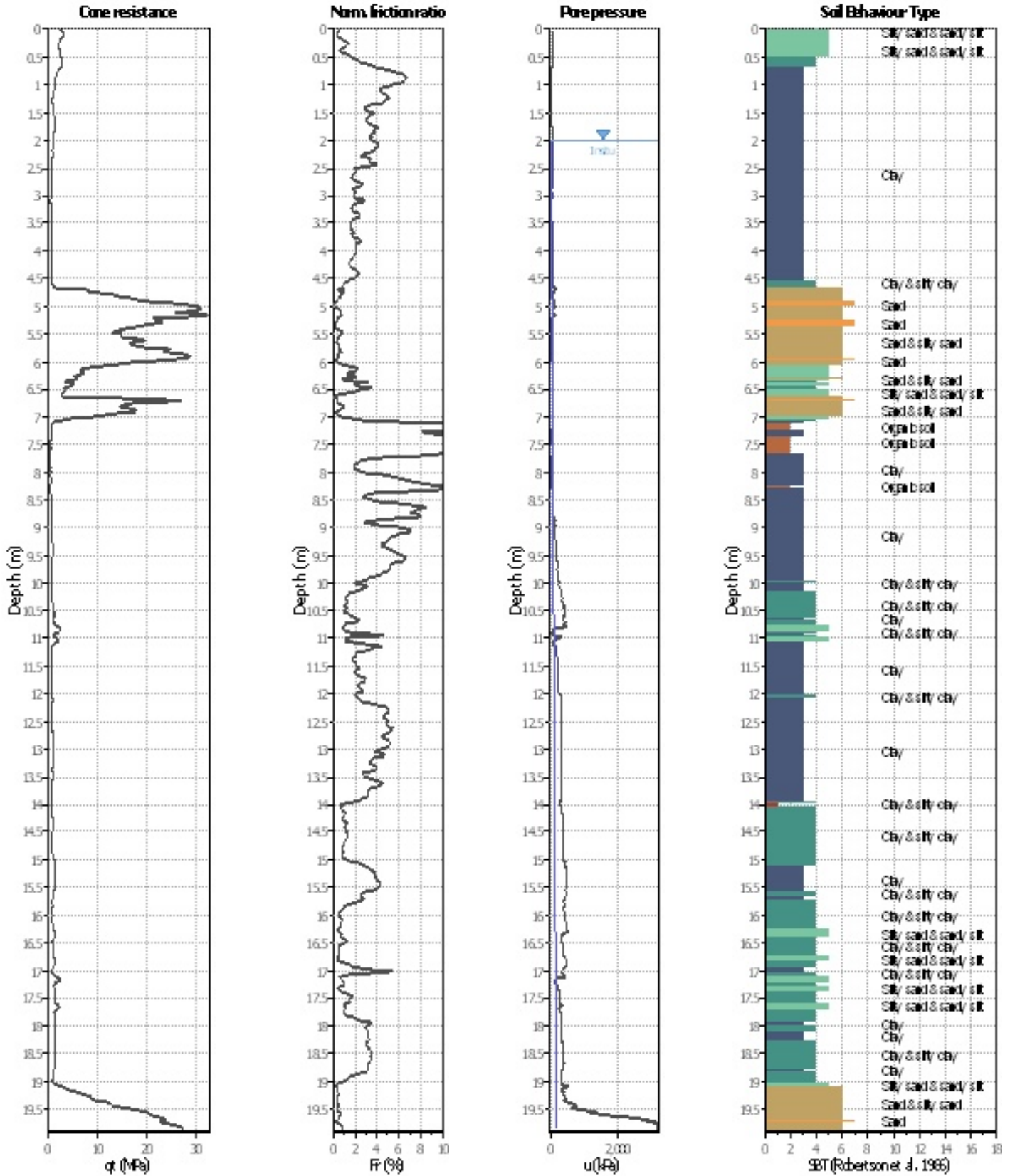
Analysis method:	NCEER (1998)	G.W.T. (in-situ):	2.00 m	Use fill:	No	Clay like behavior	
Fines correction method:	NCEER (1998)	G.W.T. (earthq.):	2.00 m	Fill height:	N/A	applied:	Sands only
Points to test:	Based on Ic value	Average results interval:	3	Fill weight:	N/A	Limit depth applied:	Yes
Earthquake magnitude $M_w$ :	6.14	Ic cut-off value:	2.60	Trans. detect. applied:	Yes	Limit depth:	20.00 m
Peak ground acceleration:	0.16	Unit weight calculation:	Based on SBT	$K_0$ applied:	Yes	MSF method:	Method based



**Project:**  
**Location:**

**CPT: CPTU5**

Total depth: 19.86 m



Analysis method:	NCEER (1998)	G.W.T. (in-situ):	2.00 m	Use fill:	No	Clay like behavior	
Fines correction method:	NCEER (1998)	G.W.T. (earthq.):	2.00 m	Fill height:	N/A	applied:	Sands only
Points to test:	Based on Ic value	Average results interval:	3	Fill weight:	N/A	Limit depth applied:	Yes
Earthquake magnitude $M_w$ :	6.14	Ic cut-off value:	2.60	Trans. detect. applied:	Yes	Limit depth:	20.00 m
Peak ground acceleration:	0.16	Unit weight calculation:	Based on SBT	$K_0$ applied:	Yes	MSF method:	Method based

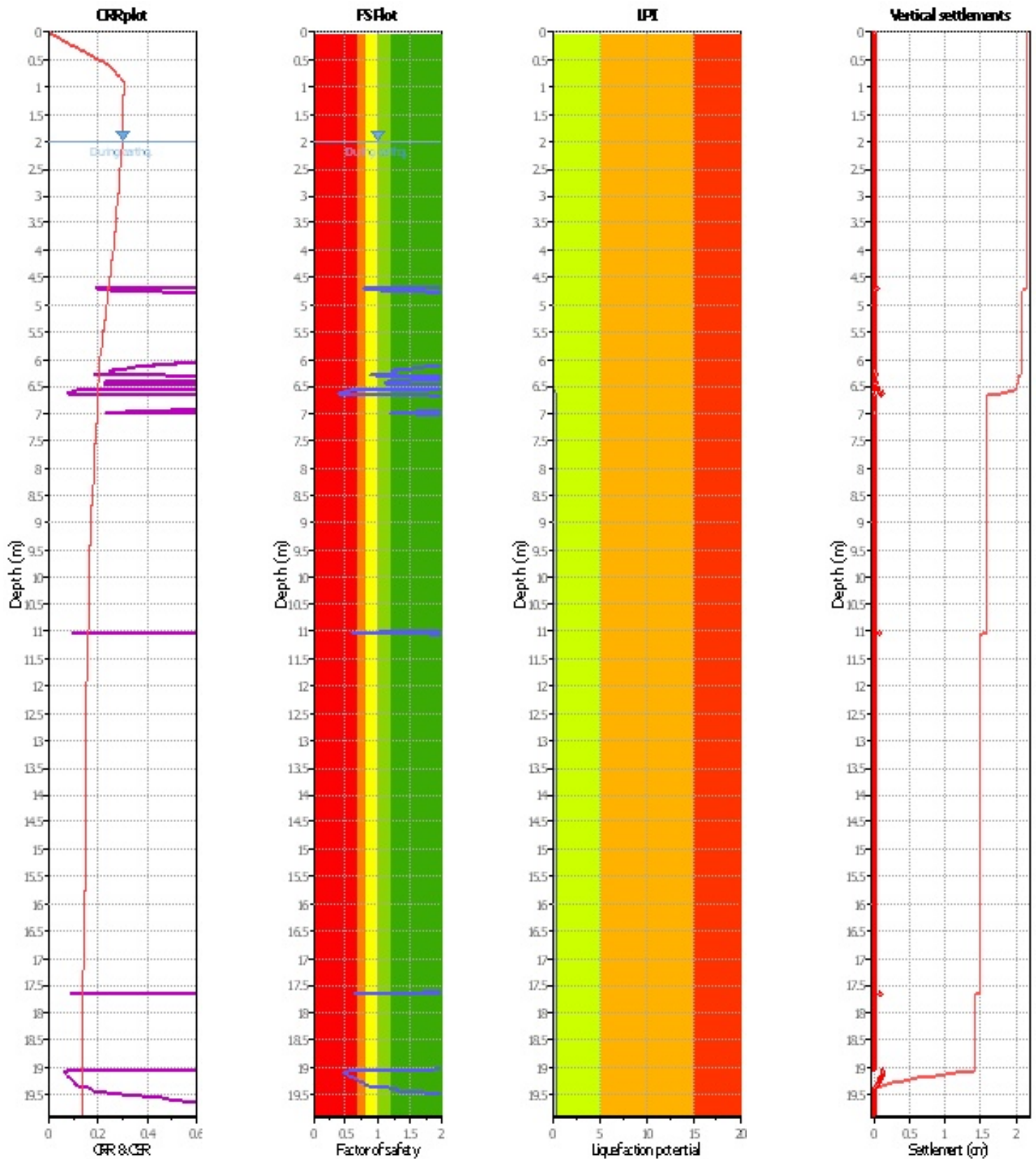


**Project:**

**Location:**

**CPT: CPTU5**

Total depth: 19.86 m



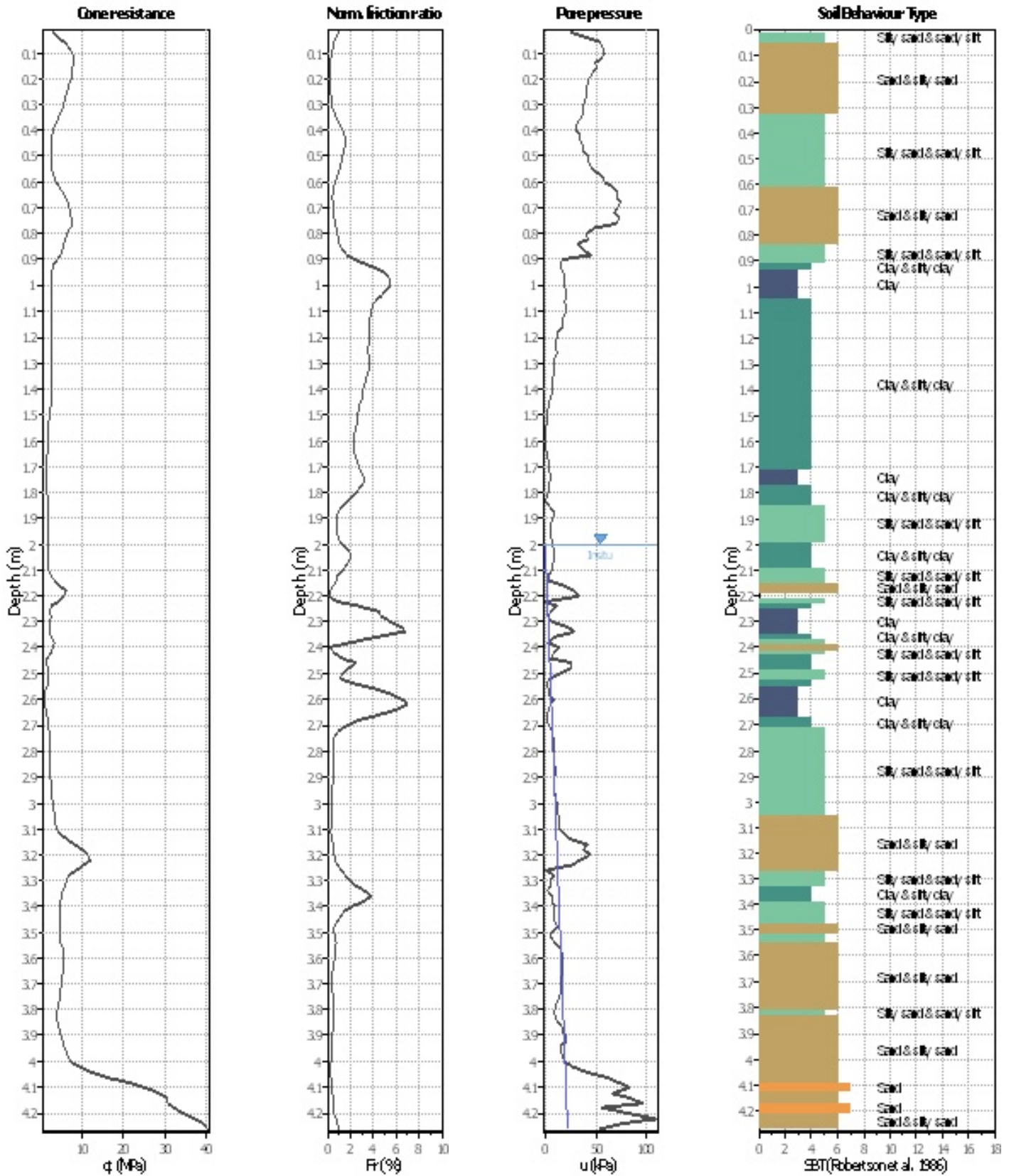
Analysis method:	NCEER (1998)	G.W.T. (in-situ):	2.00 m	Use fill:	No	Clay like behavior	
Fines correction method:	NCEER (1998)	G.W.T. (earthq.):	2.00 m	Fill height:	N/A	applied:	Sands only
Points to test:	Based on Ic value	Average results interval:	3	Fill weight:	N/A	Limit depth applied:	Yes
Earthquake magnitude $M_w$ :	6.14	Ic cut-off value:	2.60	Trans. detect. applied:	Yes	Limit depth:	20.00 m
Peak ground acceleration:	0.16	Unit weight calculation:	Based on SBT	$K_\sigma$ applied:	Yes	MSF method:	Method based



**Project:**  
**Location:**

**CPT: CPTU6**

Total depth: 4.26 m

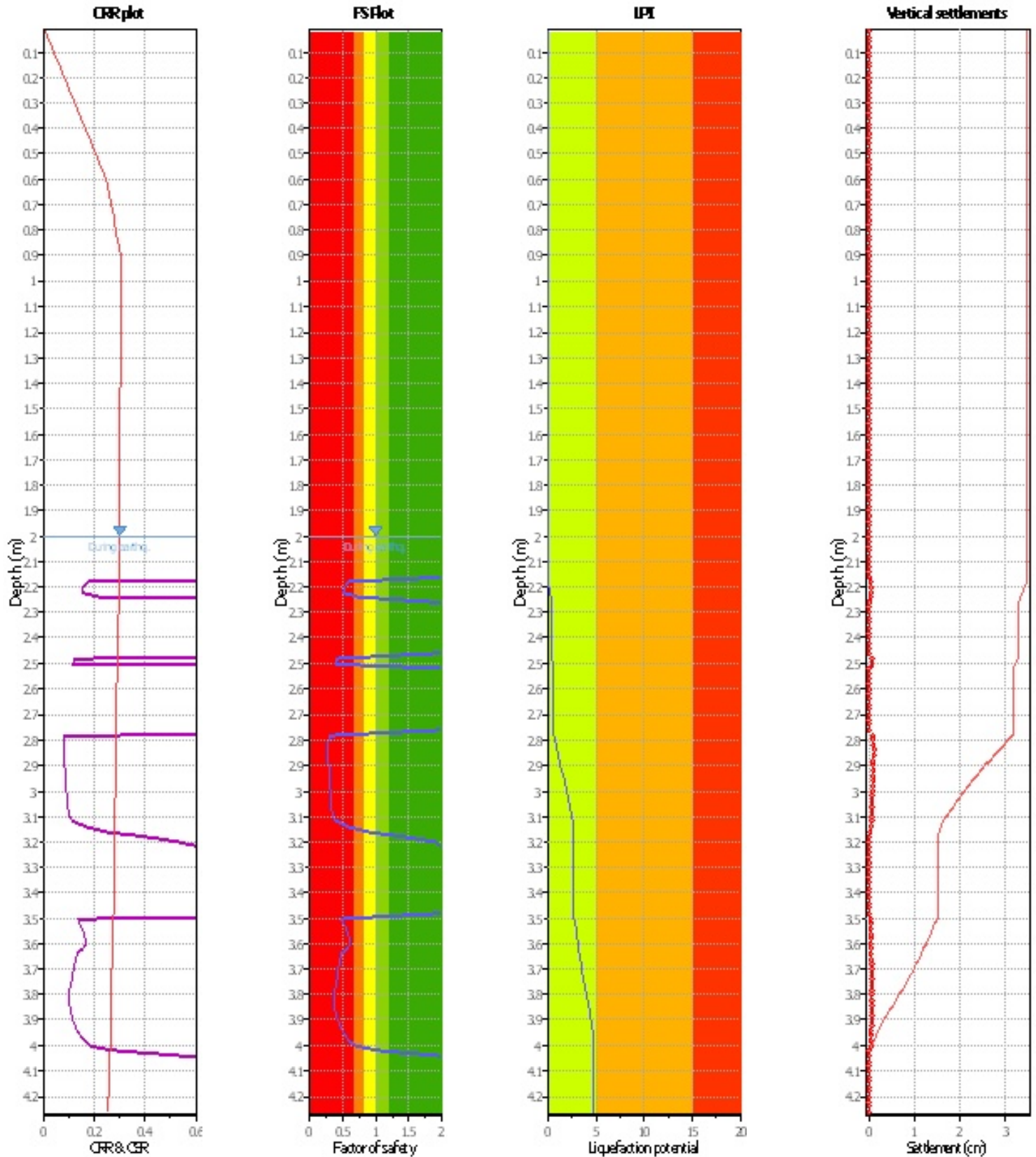


Analysis method:	NCEER (1998)	G.W.T. (in-situ):	2.00 m	Use fill:	No	Clay like behavior	
Fines correction method:	NCEER (1998)	G.W.T. (earthq.):	2.00 m	Fill height:	N/A	applied:	Sands only
Points to test:	Based on Ic value	Average results interval:	3	Fill weight:	N/A	Limit depth applied:	Yes
Earthquake magnitude $M_w$ :	6.14	Ic cut-off value:	2.60	Trans. detect. applied:	Yes	Limit depth:	20.00 m
Peak ground acceleration:	0.16	Unit weight calculation:	Based on SBT	$K_0$ applied:	Yes	MSF method:	Method based



**Project:**  
**Location:**

**CPT: CPTU6**  
Total depth: 4.26 m



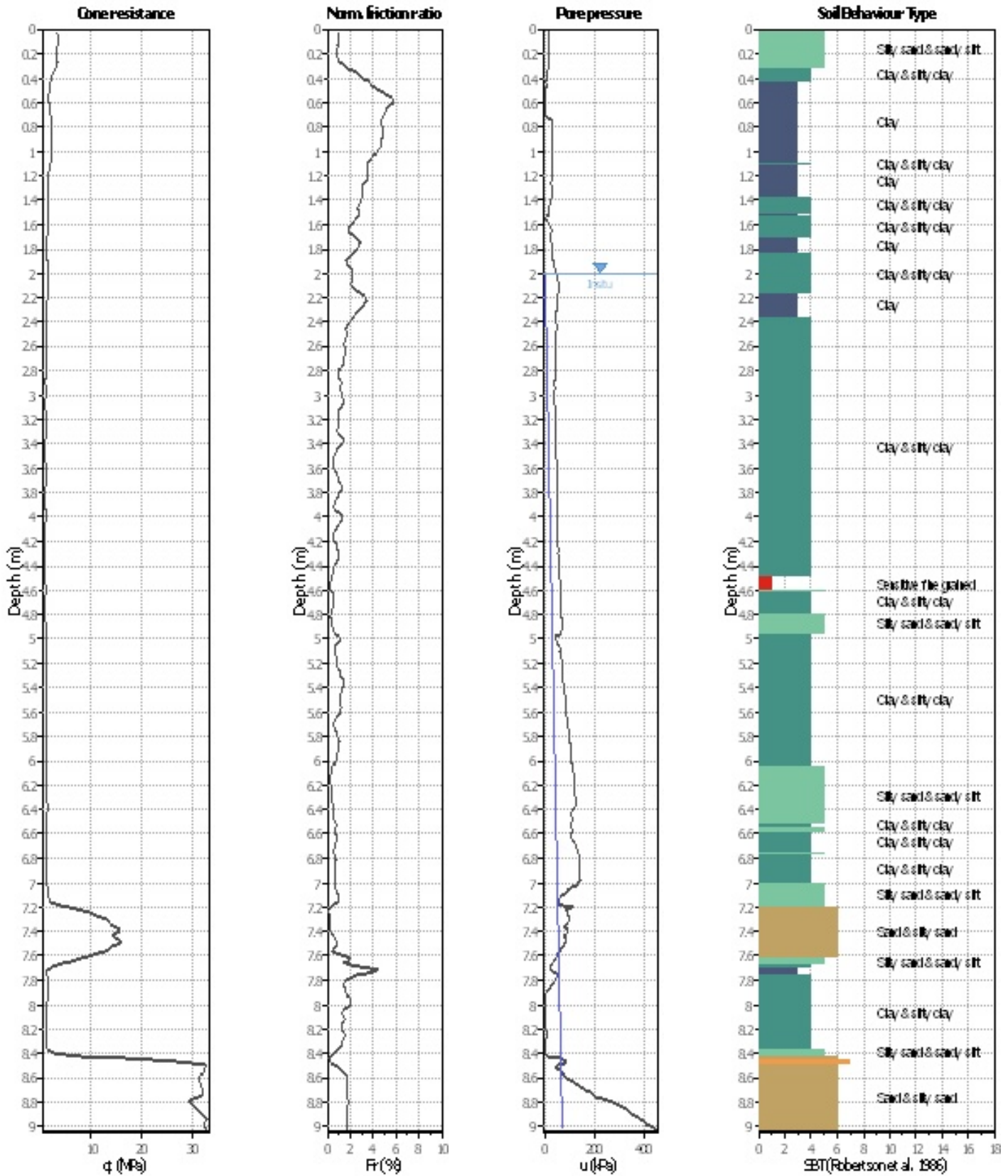
Analysis method:	NCEER (1998)	G.W.T. (in-situ):	2.00 m	Use fill:	No	Clay like behavior	
Fines correction method:	NCEER (1998)	G.W.T. (earthq.):	2.00 m	Fill height:	N/A	applied:	Sands only
Points to test:	Based on Ic value	Average results interval:	3	Fill weight:	N/A	Limit depth applied:	Yes
Earthquake magnitude $M_w$ :	6.14	Ic cut-off value:	2.60	Trans. detect. applied:	Yes	Limit depth:	20.00 m
Peak ground acceleration:	0.16	Unit weight calculation:	Based on SBT	$K_0$ applied:	Yes	MSF method:	Method based



**Project:**  
**Location:**

**CPT: CPTU7**

Total depth: 9.02 m



Analysis method:	NCEER (1998)	G.W.T. (in-situ):	2.00 m	Use fill:	No	Clay like behavior	
Fines correction method:	NCEER (1998)	G.W.T. (earthq.):	2.00 m	Fill height:	N/A	applied:	Sands only
Points to test:	Based on Ic value	Average results interval:	3	Fill weight:	N/A	Limit depth applied:	Yes
Earthquake magnitude $M_w$ :	6.14	Ic cut-off value:	2.60	Trans. detect. applied:	Yes	Limit depth:	20.00 m
Peak ground acceleration:	0.16	Unit weight calculation:	Based on SBT	$K_0$ applied:	Yes	MSF method:	Method based

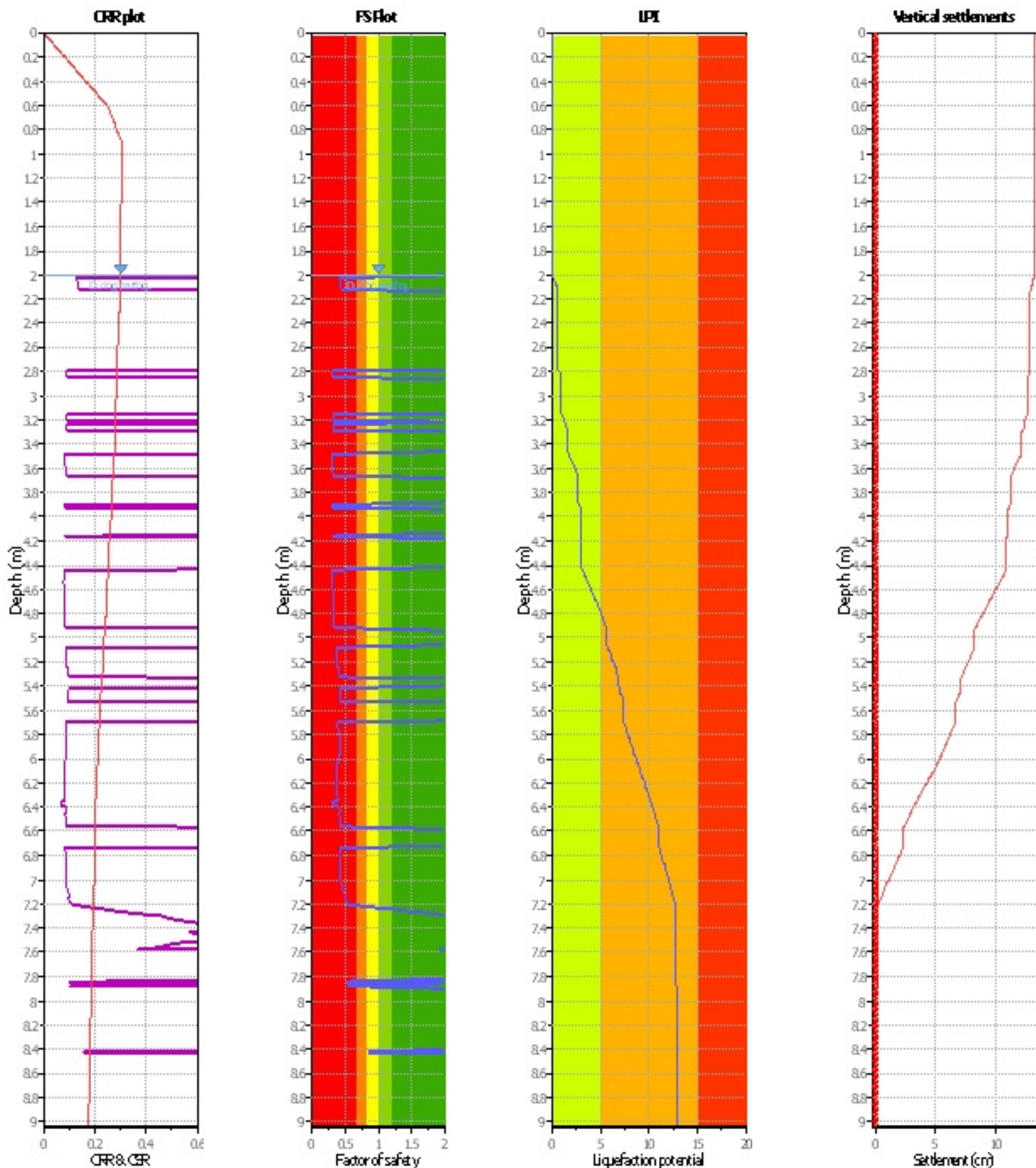


**Project:**

**Location:**

**CPT: CPTU7**

Total depth: 9.02 m



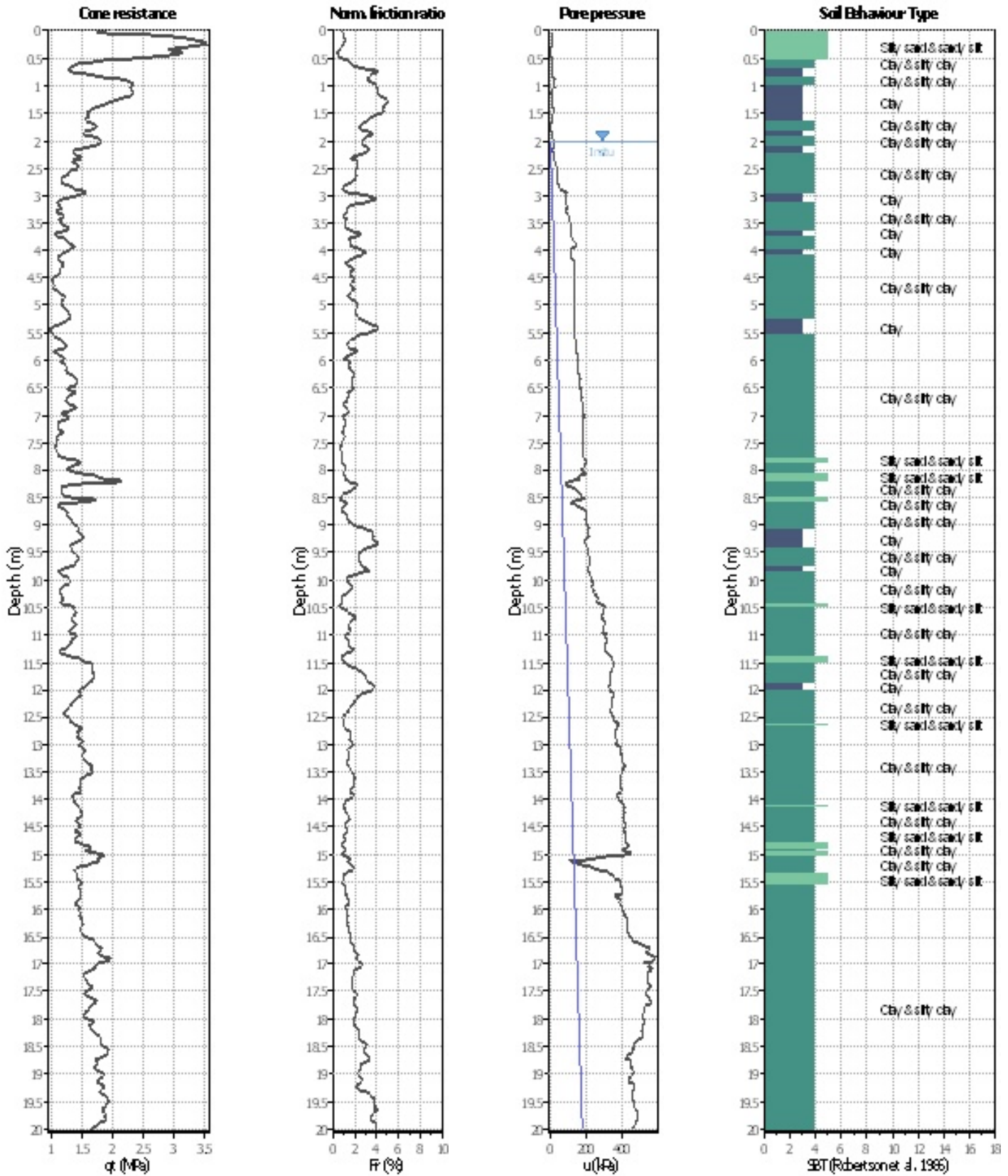
Analysis method:	NCEER (1998)	G.W.T. (in-situ):	2.00 m	Use fill:	No	Clay like behavior	
Fines correction method:	NCEER (1998)	G.W.T. (earthq.):	2.00 m	Fill height:	N/A	applied:	Sands only
Points to test:	Based on Ic value	Average results interval:	3	Fill weight:	N/A	Limit depth applied:	Yes
Earthquake magnitude $M_w$ :	6.14	Ic cut-off value:	2.60	Trans. detect. applied:	Yes	Limit depth:	20.00 m
Peak ground acceleration:	0.16	Unit weight calculation:	Based on SBT	$K_0$ applied:	Yes	MSF method:	Method based



**Project:**  
**Location:**

**CPT: CPTU8**

Total depth: 20.00 m



Analysis method:	NCEER (1998)	G.W.T. (in-situ):	2.00 m	Use fill:	No	Clay like behavior	
Fines correction method:	NCEER (1998)	G.W.T. (earthq.):	2.00 m	Fill height:	N/A	applied:	Sands only
Points to test:	Based on Ic value	Average results interval:	3	Fill weight:	N/A	Limit depth applied:	Yes
Earthquake magnitude $M_w$ :	6.14	Ic cut-off value:	2.60	Trans. detect. applied:	Yes	Limit depth:	20.00 m
Peak ground acceleration:	0.16	Unit weight calculation:	Based on SBT	$K_0$ applied:	Yes	MSF method:	Method based



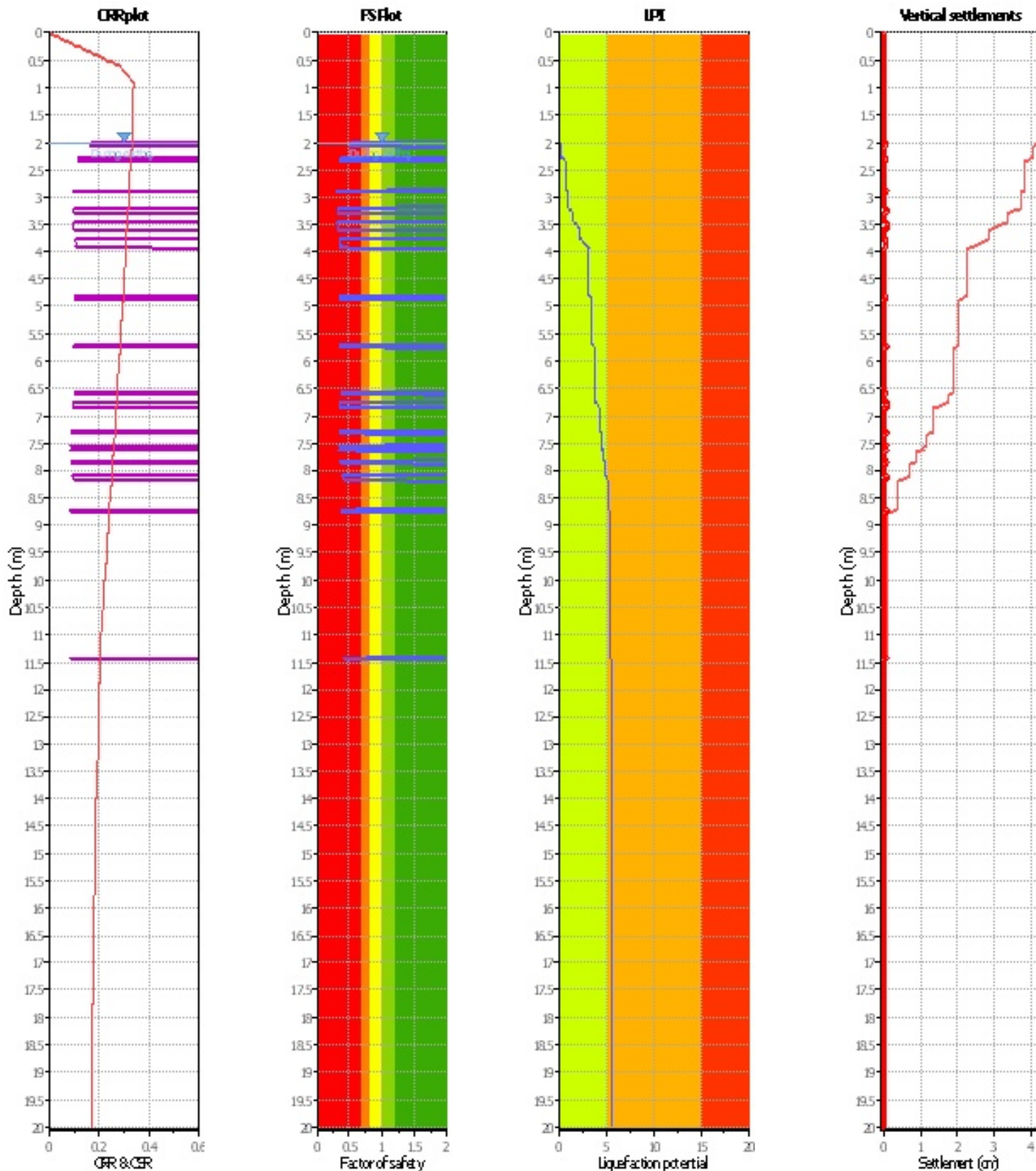


**Project:**

**Location:**

**CPT: CPTU8**

Total depth: 20.00 m



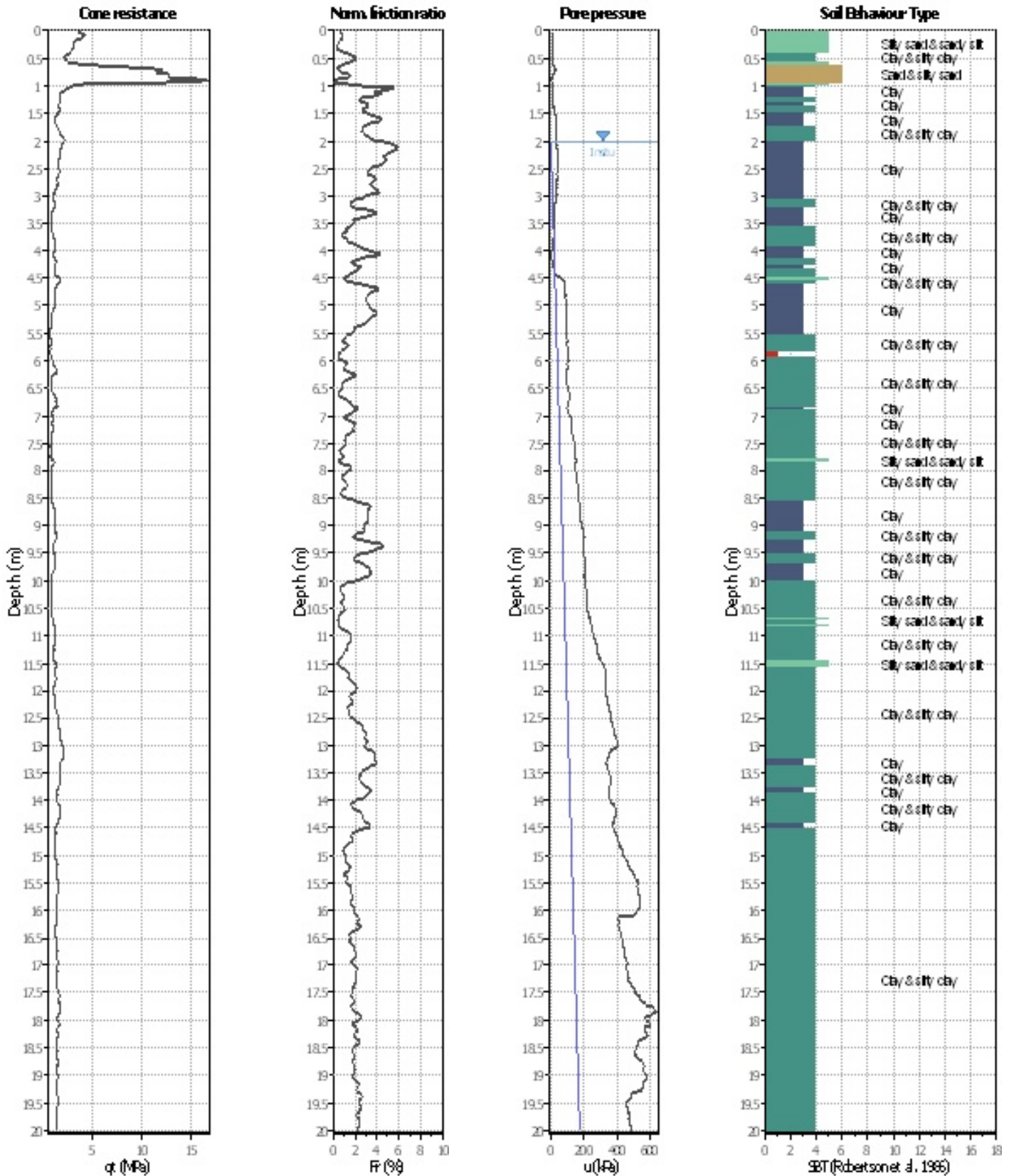
Analysis method:	NCEER (1998)	G.W.T. (in-situ):	2.00 m	Use fill:	No	Clay like behavior	
Fines correction method:	NCEER (1998)	G.W.T. (earthq.):	2.00 m	Fill height:	N/A	applied:	Sands only
Points to test:	Based on Ic value	Average results interval:	3	Fill weight:	N/A	Limit depth applied:	Yes
Earthquake magnitude $M_w$ :	6.14	Ic cut-off value:	2.60	Trans. detect. applied:	Yes	Limit depth:	20.00 m
Peak ground acceleration:	0.16	Unit weight calculation:	Based on SBT	$K_G$ applied:	Yes	MSF method:	Method based



**Project:**  
**Location:**

**CPT: CPTU9**

Total depth: 20.00 m



Analysis method:	NCEER (1998)	G.W.T. (in-situ):	2.00 m	Use fill:	No	Clay like behavior	
Fines correction method:	NCEER (1998)	G.W.T. (earthq.):	2.00 m	Fill height:	N/A	applied:	Sands only
Points to test:	Based on Ic value	Average results interval:	3	Fill weight:	N/A	Limit depth applied:	Yes
Earthquake magnitude $M_w$ :	6.14	Ic cut-off value:	2.60	Trans. detect. applied:	Yes	Limit depth:	20.00 m
Peak ground acceleration:	0.16	Unit weight calculation:	Based on SBT	$K_\sigma$ applied:	Yes	MSF method:	Method based

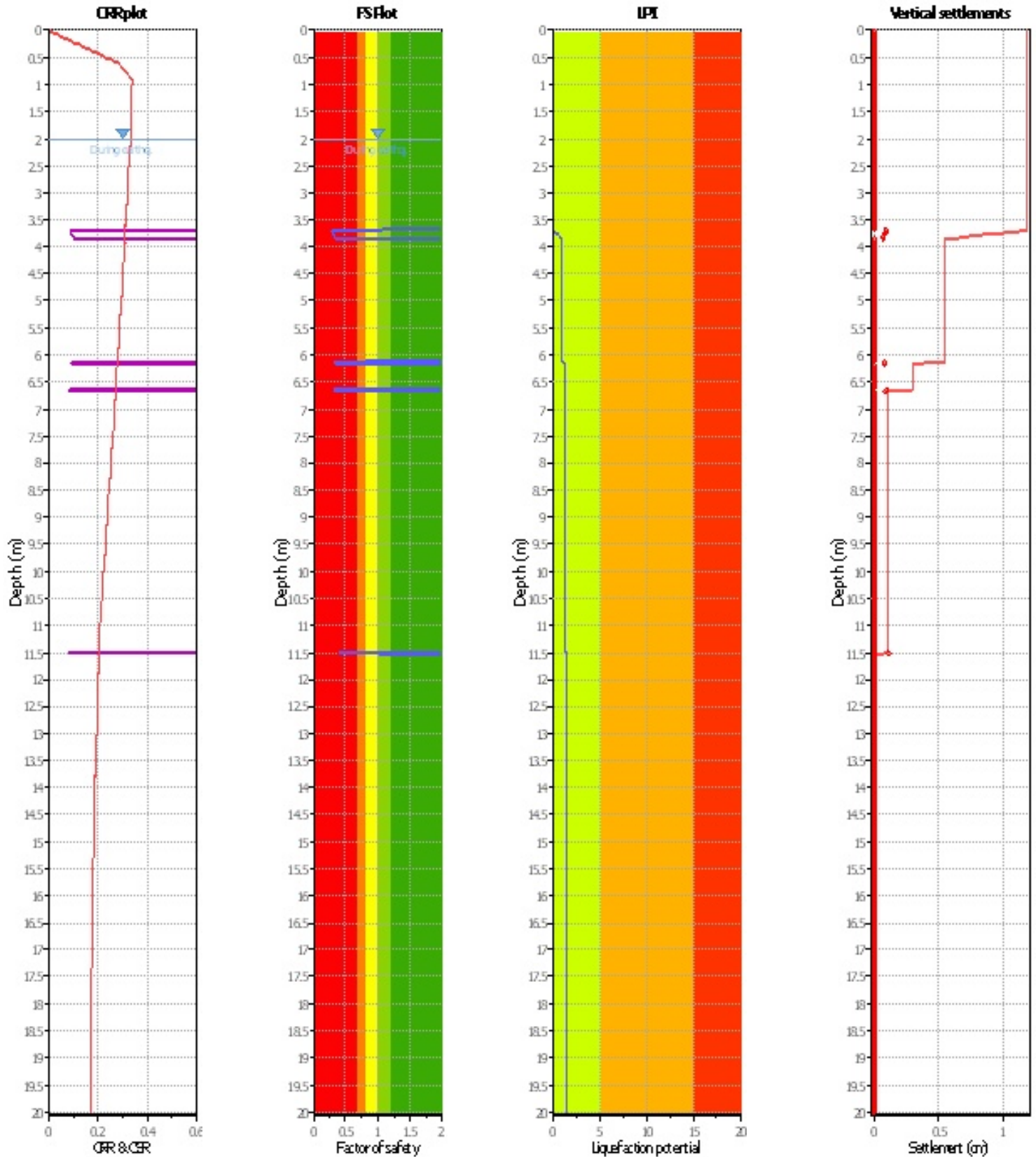


**Project:**

**Location:**

**CPT: CPTU9**

Total depth: 20.00 m



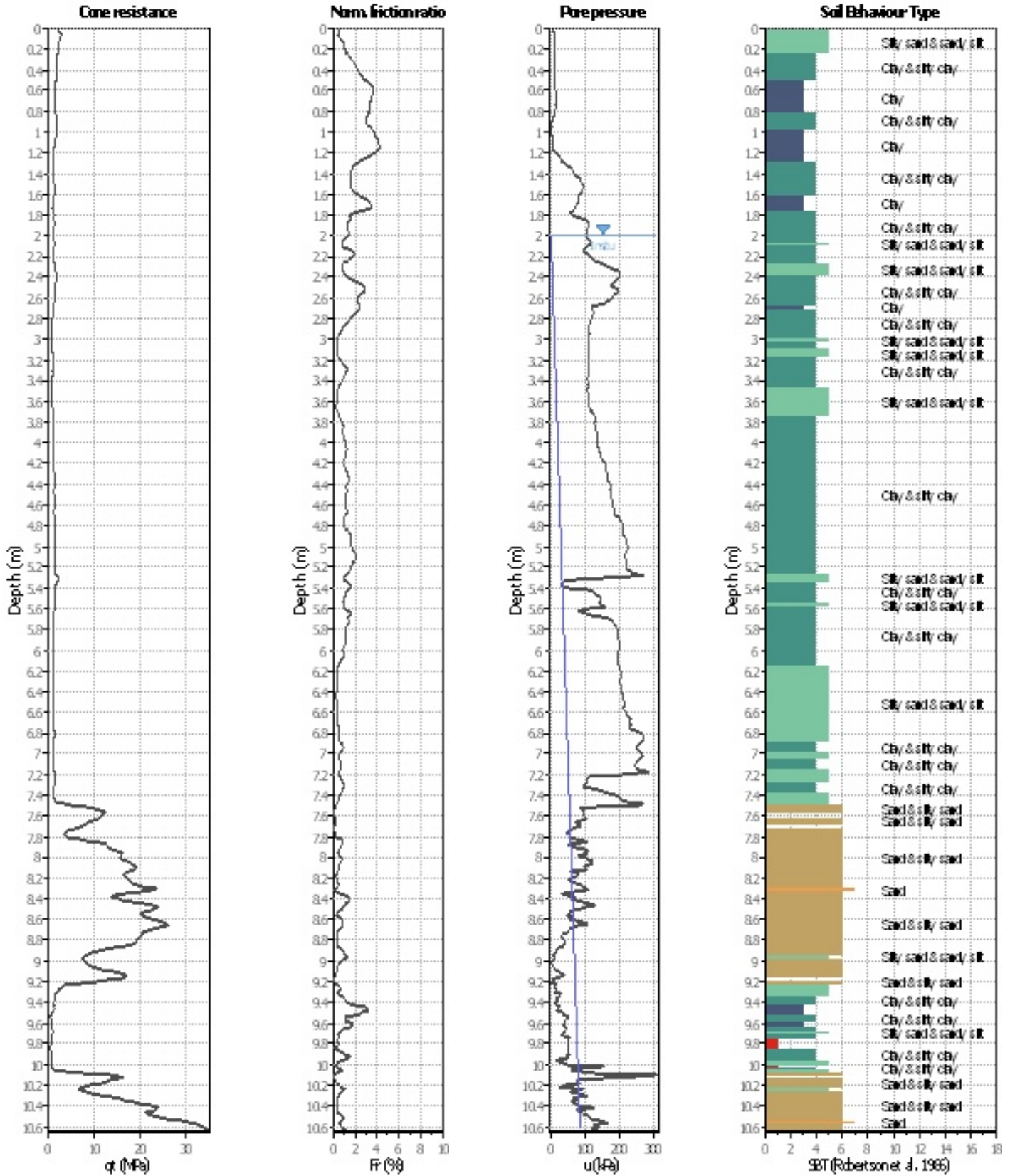
Analysis method:	NCEER (1998)	G.W.T. (in-situ):	2.00 m	Use fill:	No	Clay like behavior	
Fines correction method:	NCEER (1998)	G.W.T. (earthq.):	2.00 m	Fill height:	N/A	applied:	Sands only
Points to test:	Based on Ic value	Average results interval:	3	Fill weight:	N/A	Limit depth applied:	Yes
Earthquake magnitude $M_w$ :	6.14	Ic cut-off value:	2.60	Trans. detect. applied:	Yes	Limit depth:	20.00 m
Peak ground acceleration:	0.16	Unit weight calculation:	Based on SBT	$K_\sigma$ applied:	Yes	MSF method:	Method based



**Project:**  
**Location:**

**CPT: CPTU10**

Total depth: 10.62 m



Analysis method:	NCEER (1998)	G.W.T. (in-situ):	2.00 m	Use fill:	No	Clay like behavior	
Fines correction method:	NCEER (1998)	G.W.T. (earthq.):	2.00 m	Fill height:	N/A	applied:	Sands only
Points to test:	Based on Ic value	Average results interval:	3	Fill weight:	N/A	Limit depth applied:	Yes
Earthquake magnitude $M_w$ :	6.14	Ic cut-off value:	2.60	Trans. detect. applied:	Yes	Limit depth:	20.00 m
Peak ground acceleration:	0.16	Unit weight calculation:	Based on SBT	$K_0$ applied:	Yes	MSF method:	Method based

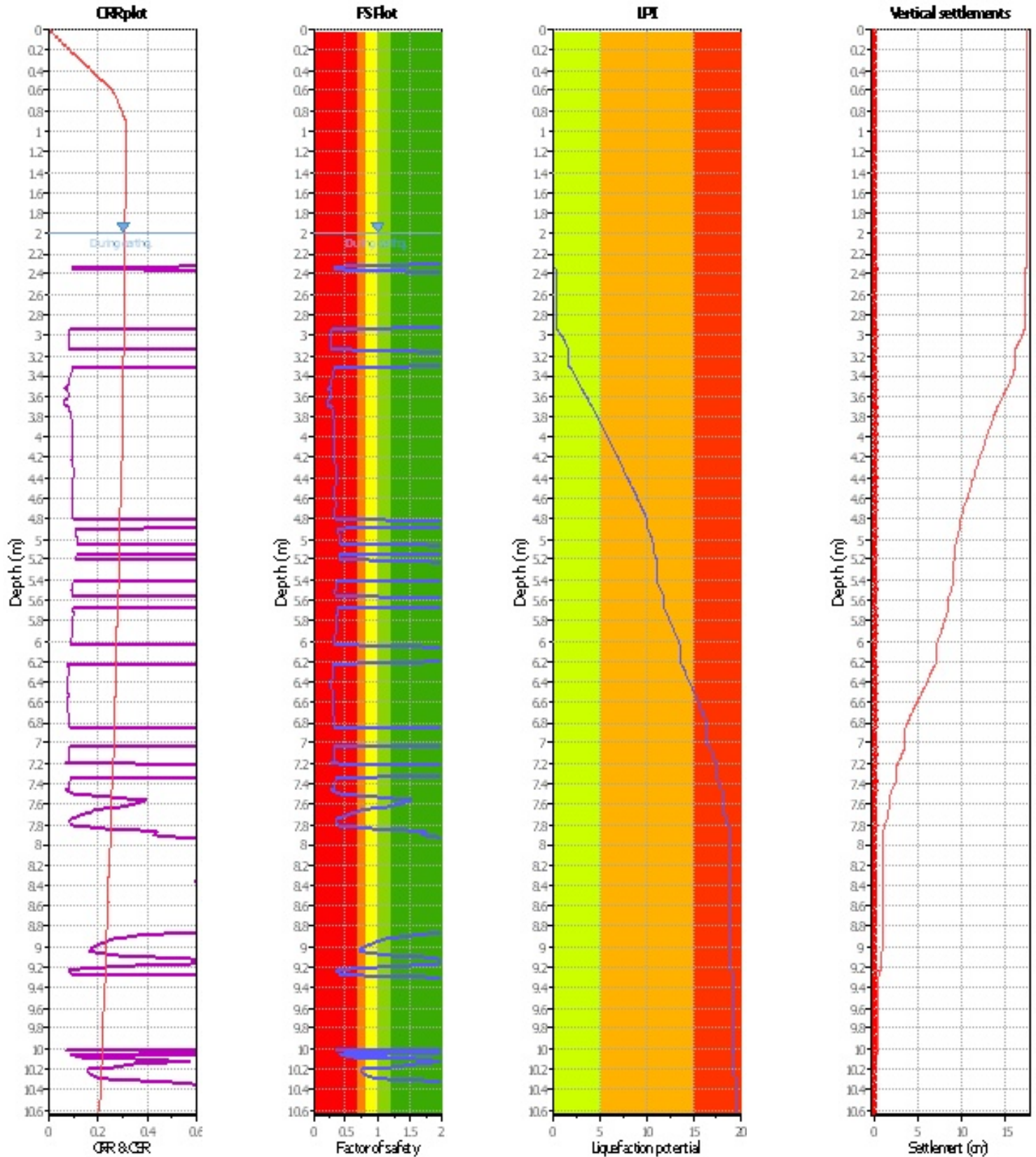


**Project:**

**Location:**

**CPT: CPTU10**

Total depth: 10.62 m



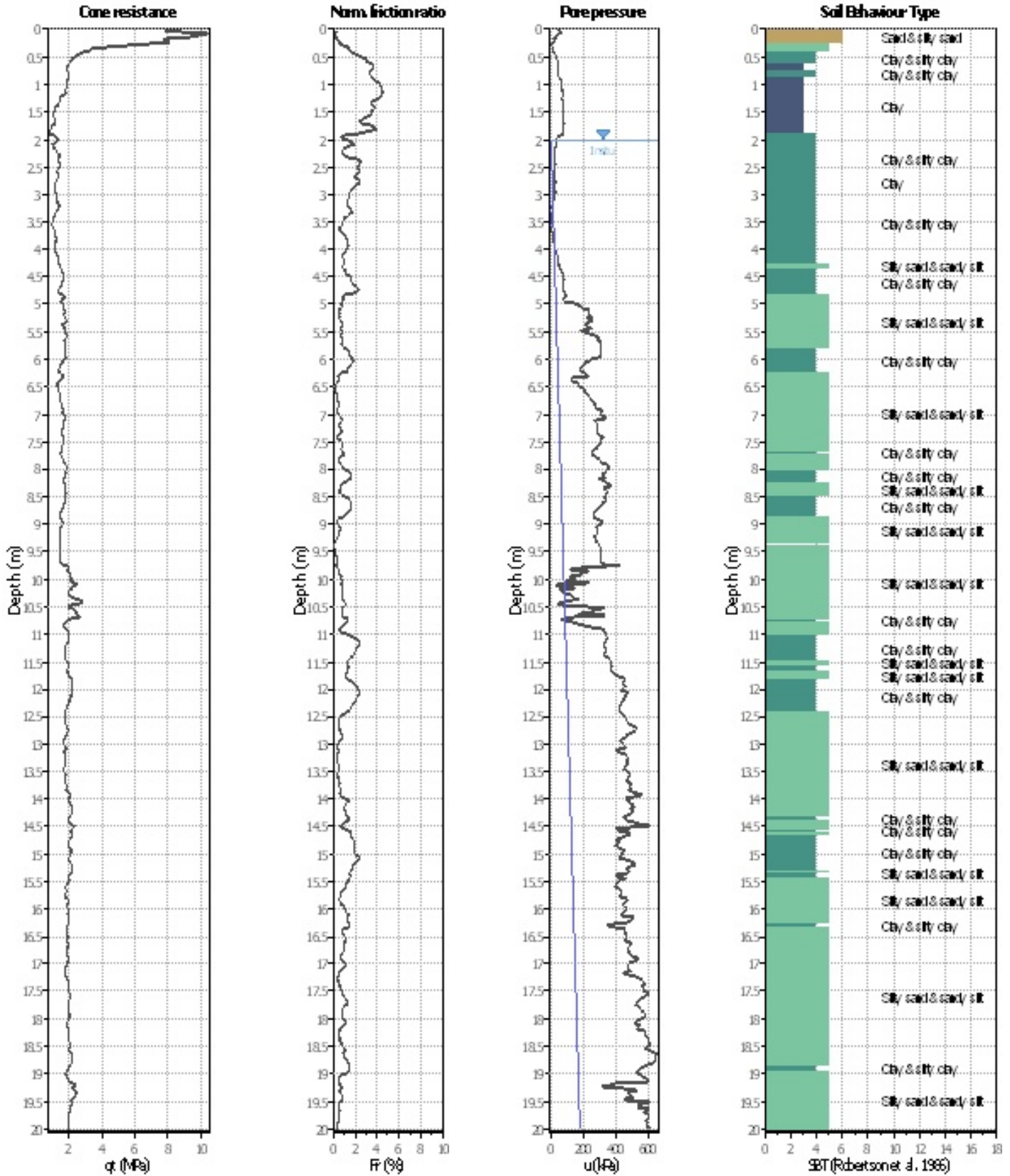
Analysis method:	NCEER (1998)	G.W.T. (in-situ):	2.00 m	Use fill:	No	Clay like behavior	
Fines correction method:	NCEER (1998)	G.W.T. (earthq.):	2.00 m	Fill height:	N/A	applied:	Sands only
Points to test:	Based on Ic value	Average results interval:	3	Fill weight:	N/A	Limit depth applied:	Yes
Earthquake magnitude $M_w$ :	6.14	Ic cut-off value:	2.60	Trans. detect. applied:	Yes	Limit depth:	20.00 m
Peak ground acceleration:	0.16	Unit weight calculation:	Based on SBT	$K_0$ applied:	Yes	MSF method:	Method based



**Project:**  
**Location:**

**CPT: CPTU11**

Total depth: 20.00 m



Analysis method:	NCEER (1998)	G.W.T. (in-situ):	2.00 m	Use fill:	No	Clay like behavior	
Fines correction method:	NCEER (1998)	G.W.T. (earthq.):	2.00 m	Fill height:	N/A	applied:	Sands only
Points to test:	Based on Ic value	Average results interval:	3	Fill weight:	N/A	Limit depth applied:	Yes
Earthquake magnitude $M_w$ :	6.14	Ic cut-off value:	2.60	Trans. detect. applied:	Yes	Limit depth:	20.00 m
Peak ground acceleration:	0.16	Unit weight calculation:	Based on SBT	$K_0$ applied:	Yes	MSF method:	Method based

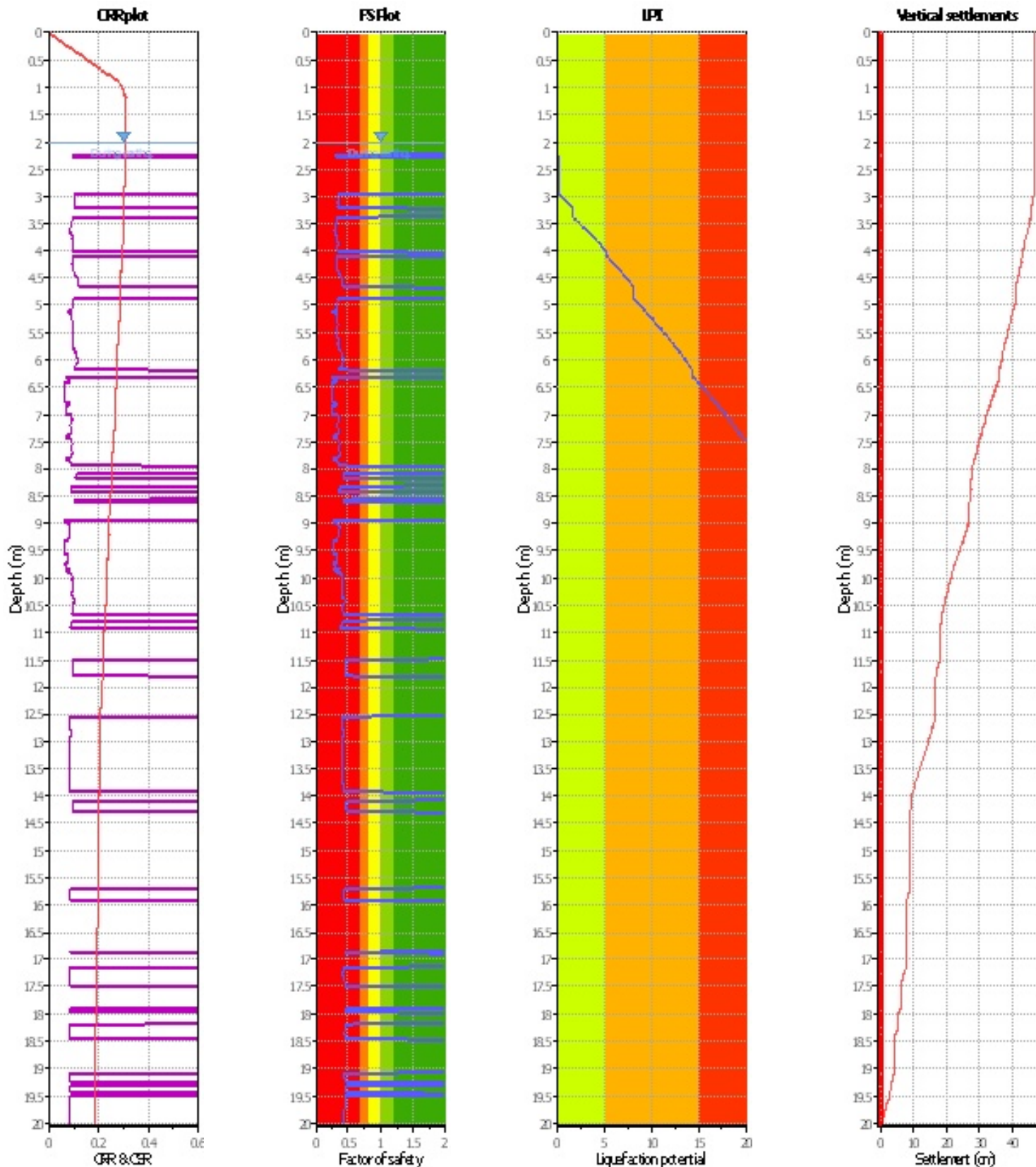


**Project:**

**Location:**

**CPT: CPTU11**

Total depth: 20.00 m



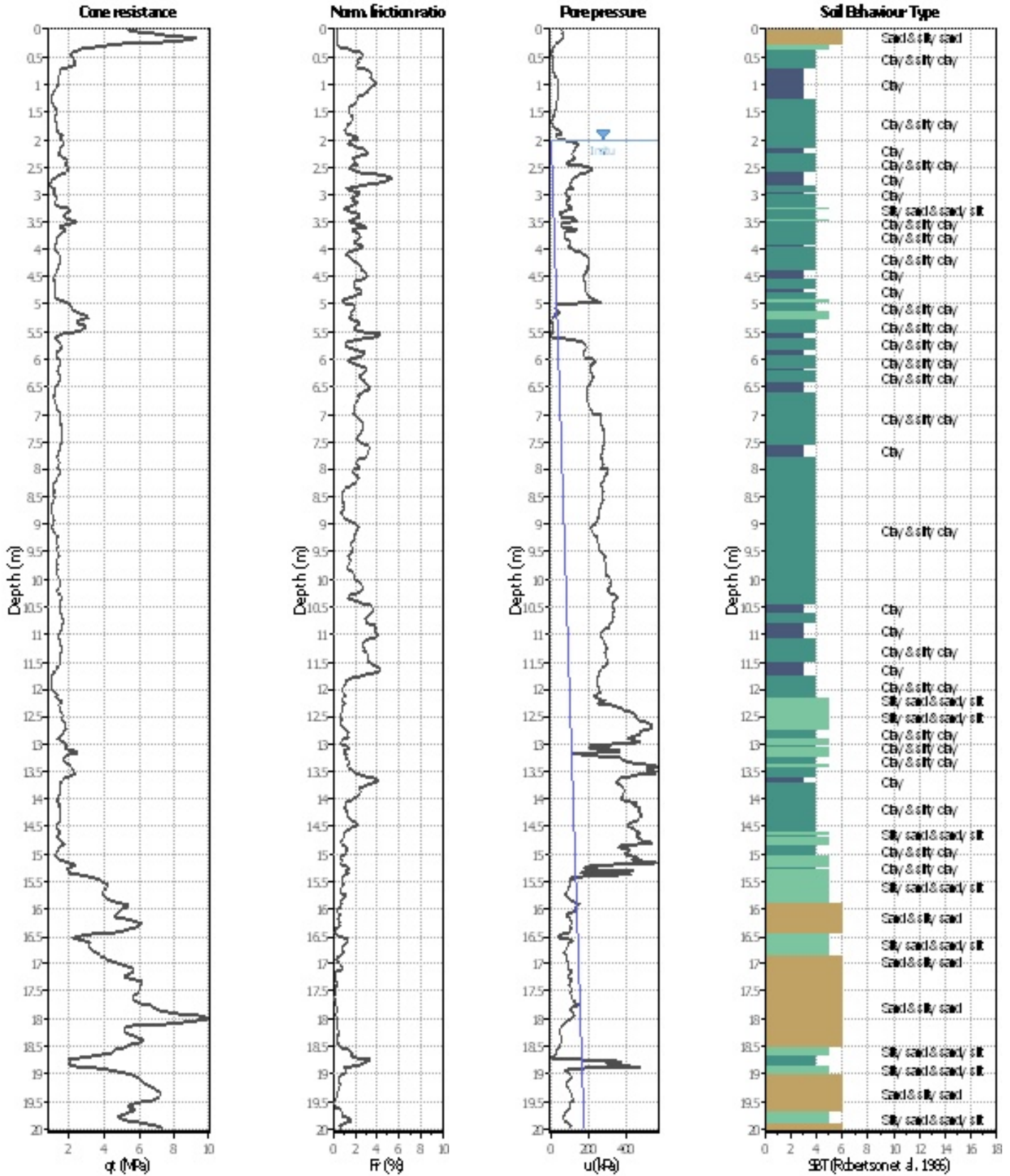
Analysis method:	NCEER (1998)	G.W.T. (in-situ):	2.00 m	Use fill:	No	Clay like behavior	
Fines correction method:	NCEER (1998)	G.W.T. (earthq.):	2.00 m	Fill height:	N/A	applied:	Sands only
Points to test:	Based on Ic value	Average results interval:	3	Fill weight:	N/A	Limit depth applied:	Yes
Earthquake magnitude $M_w$ :	6.14	Ic cut-off value:	2.60	Trans. detect. applied:	Yes	Limit depth:	20.00 m
Peak ground acceleration:	0.16	Unit weight calculation:	Based on SBT	$K_\sigma$ applied:	Yes	MSF method:	Method based



**Project:**  
**Location:**

**CPT: CPTU12**

Total depth: 20.00 m



Analysis method:	NCEER (1998)	G.W.T. (in-situ):	2.00 m	Use fill:	No	Clay like behavior	
Fines correction method:	NCEER (1998)	G.W.T. (earthq.):	2.00 m	Fill height:	N/A	applied:	Sands only
Points to test:	Based on Ic value	Average results interval:	3	Fill weight:	N/A	Limit depth applied:	Yes
Earthquake magnitude $M_w$ :	6.14	Ic cut-off value:	2.60	Trans. detect. applied:	Yes	Limit depth:	20.00 m
Peak ground acceleration:	0.16	Unit weight calculation:	Based on SBT	$K_0$ applied:	Yes	MSF method:	Method based



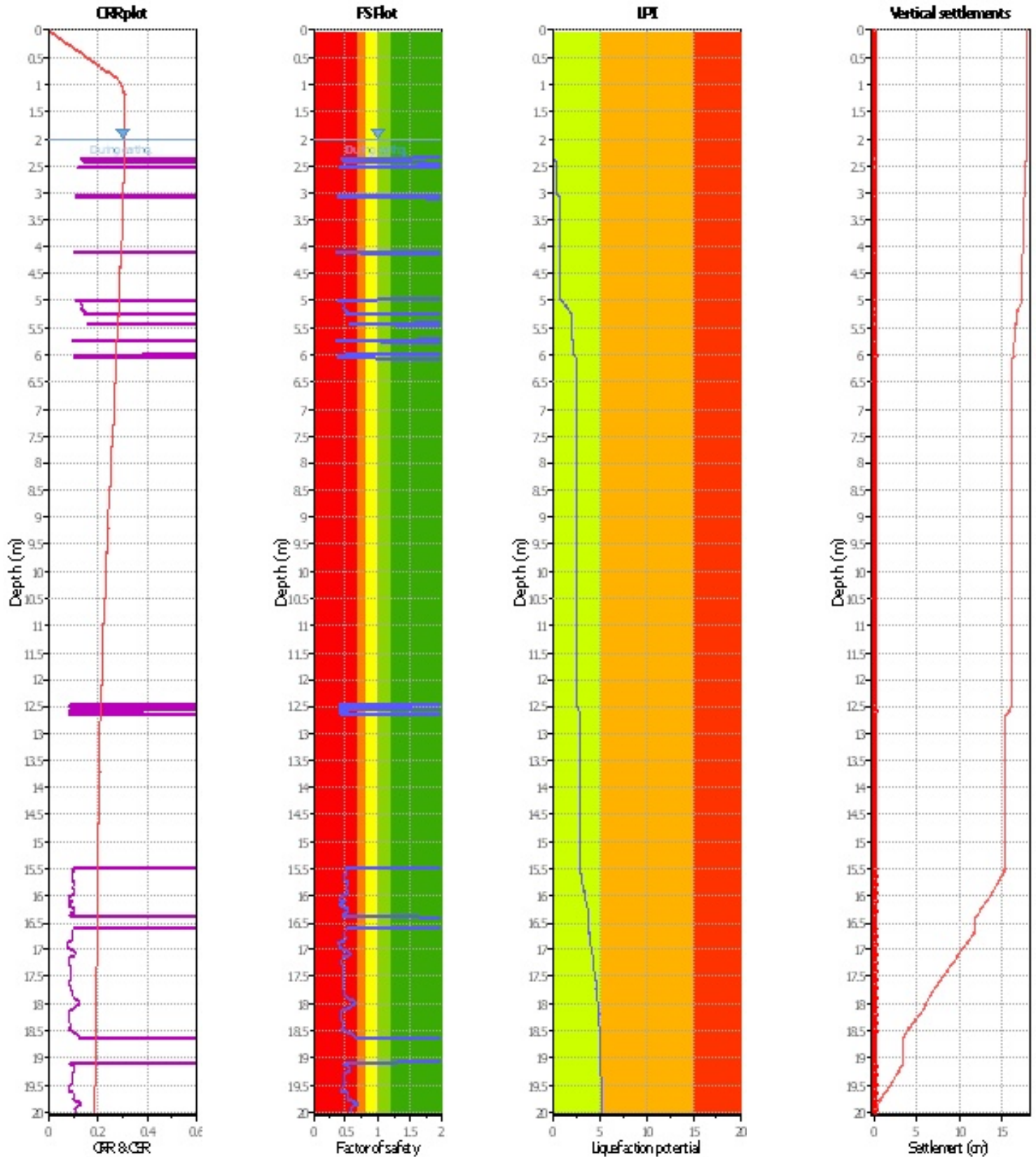


**Project:**

**Location:**

**CPT: CPTU12**

Total depth: 20.00 m



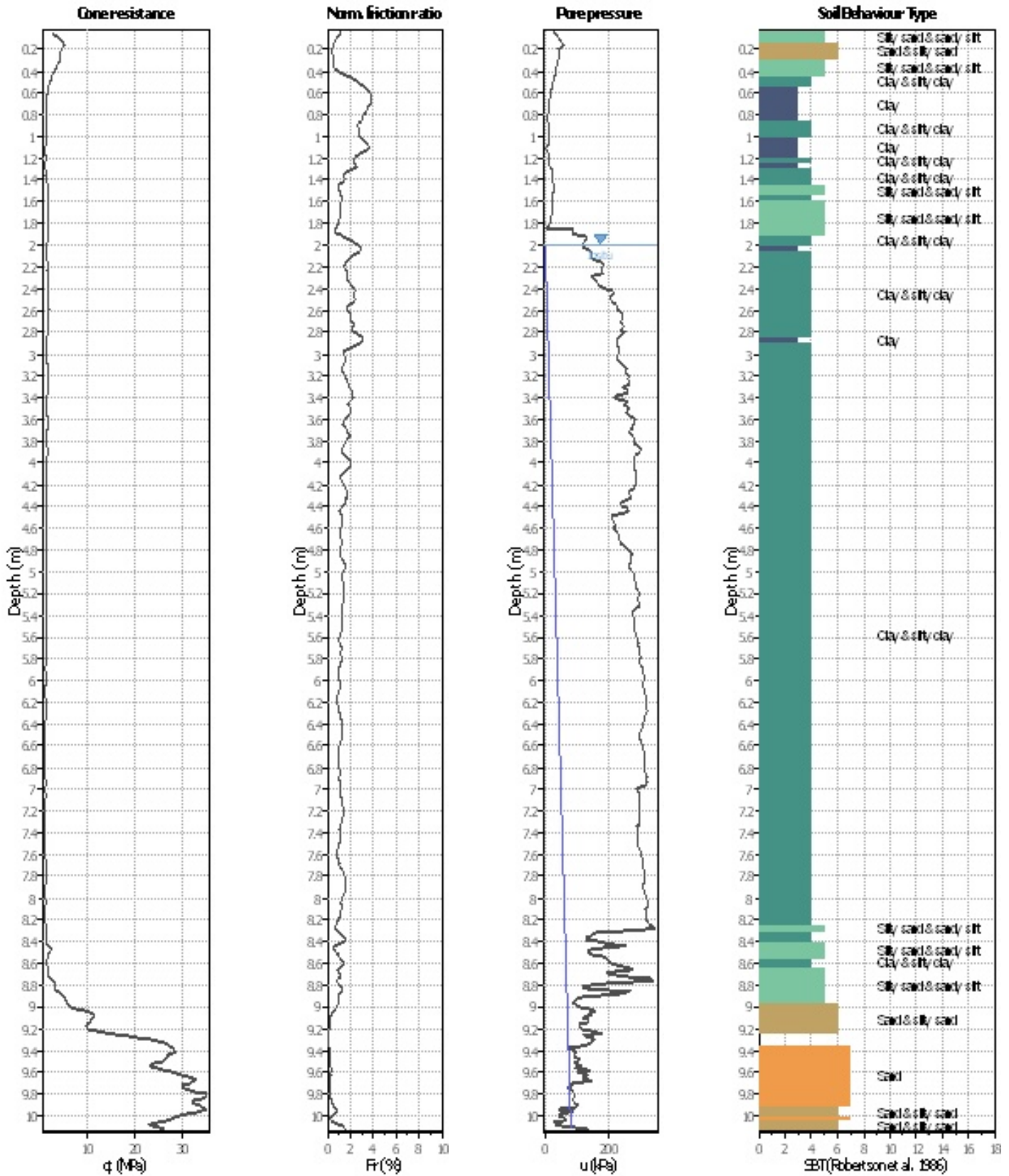
Analysis method:	NCEER (1998)	G.W.T. (in-situ):	2.00 m	Use fill:	No	Clay like behavior	
Fines correction method:	NCEER (1998)	G.W.T. (earthq.):	2.00 m	Fill height:	N/A	applied:	Sands only
Points to test:	Based on Ic value	Average results interval:	3	Fill weight:	N/A	Limit depth applied:	Yes
Earthquake magnitude $M_w$ :	6.14	Ic cut-off value:	2.60	Trans. detect. applied:	Yes	Limit depth:	20.00 m
Peak ground acceleration:	0.16	Unit weight calculation:	Based on SBT	$K_G$ applied:	Yes	MSF method:	Method based



**Project:**  
**Location:**

**CPT: SCPTU1**

Total depth: 10.12 m



Analysis method:	NCEER (1998)	G.W.T. (in-situ):	2.00 m	Use fill:	No	Clay like behavior	
Fines correction method:	NCEER (1998)	G.W.T. (earthq.):	2.00 m	Fill height:	N/A	applied:	Sands only
Points to test:	Based on Ic value	Average results interval:	3	Fill weight:	N/A	Limit depth applied:	Yes
Earthquake magnitude $M_w$ :	6.14	Ic cut-off value:	2.60	Trans. detect. applied:	Yes	Limit depth:	20.00 m
Peak ground acceleration:	0.16	Unit weight calculation:	Based on SBT	$K_0$ applied:	Yes	MSF method:	Method based

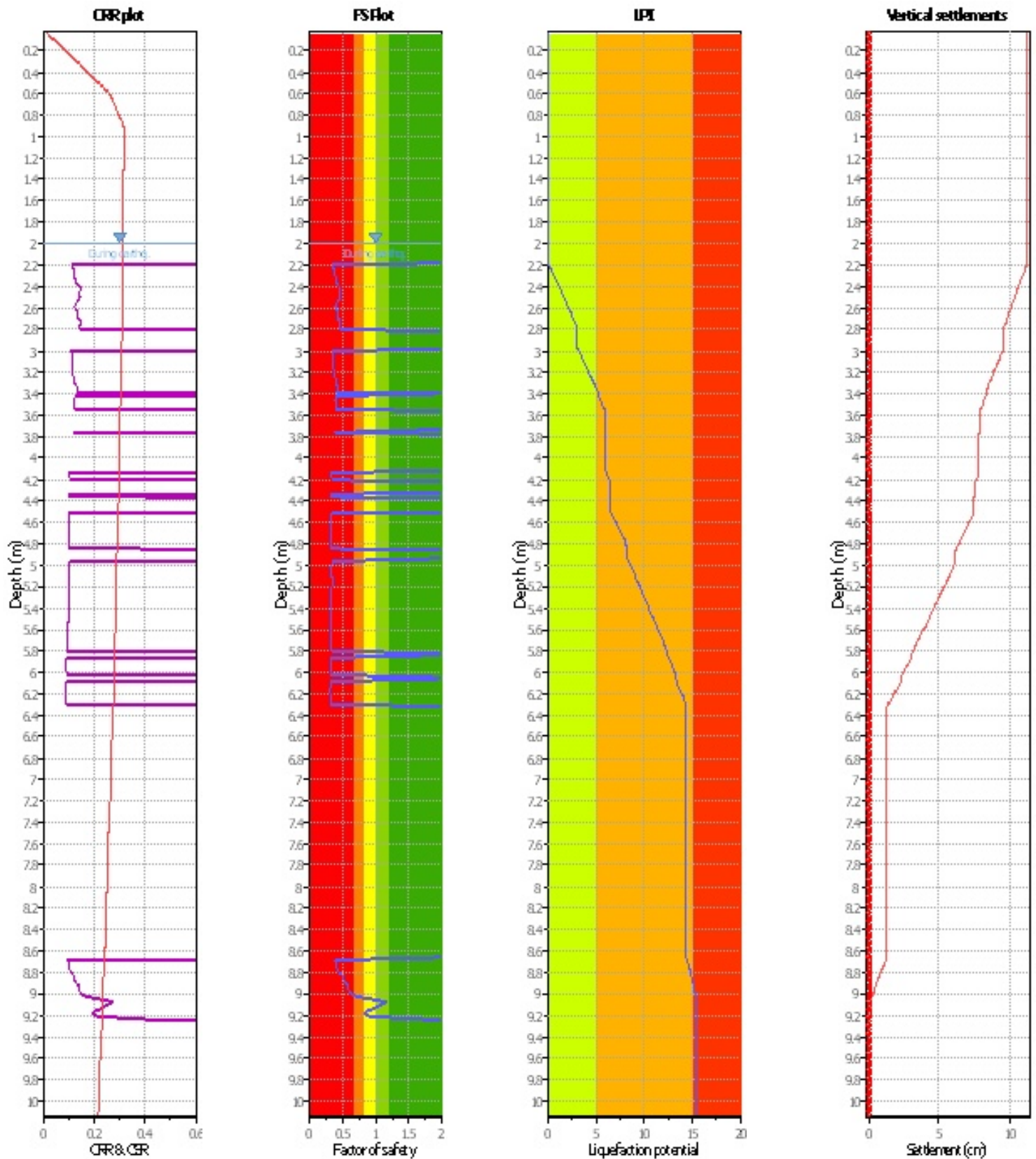


**Project:**

**Location:**

**CPT: SCPTU1**

Total depth: 10.12 m



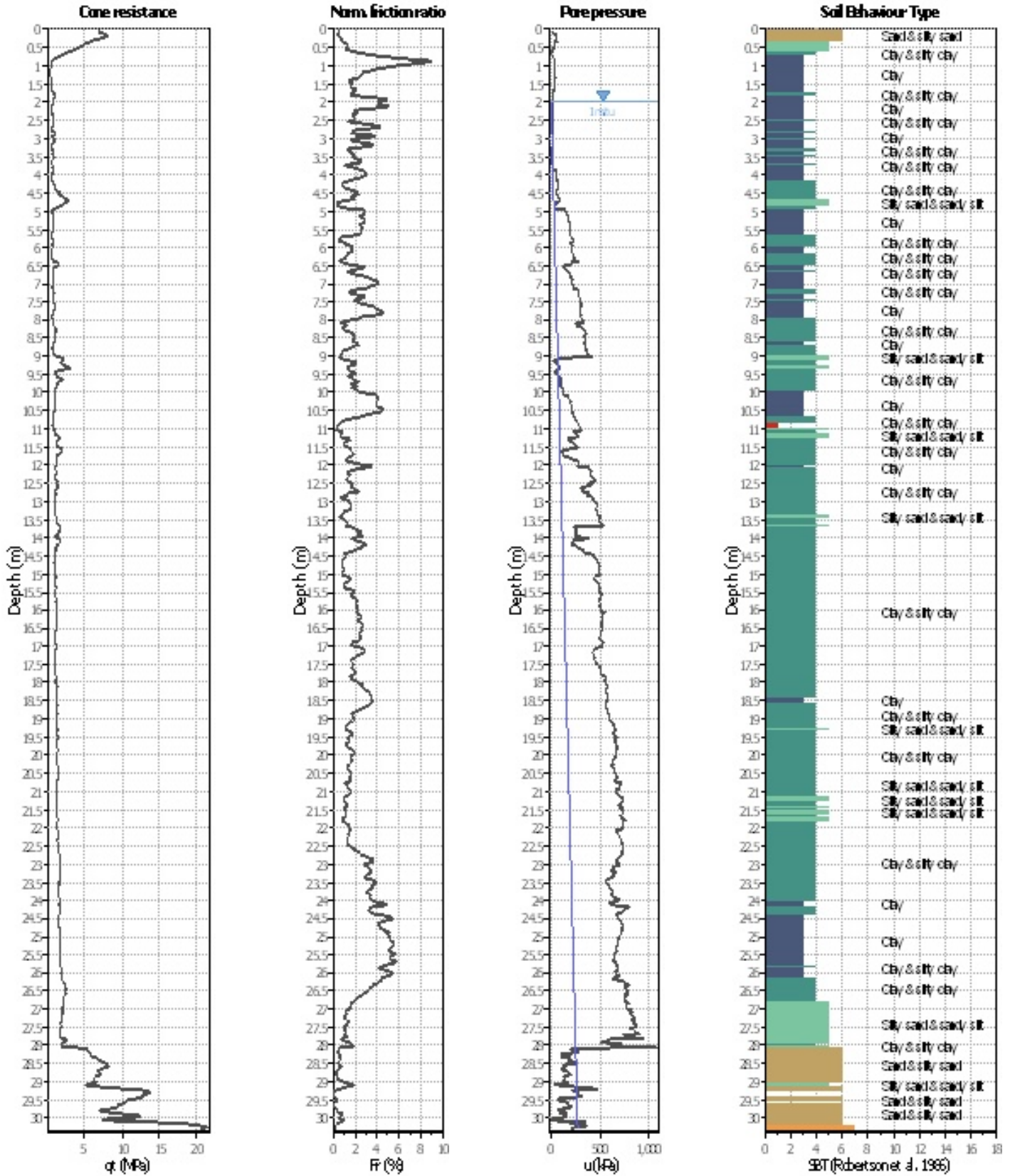
Analysis method:	NCEER (1998)	G.W.T. (in-situ):	2.00 m	Use fill:	No	Clay like behavior	
Fines correction method:	NCEER (1998)	G.W.T. (earthq.):	2.00 m	Fill height:	N/A	applied:	Sands only
Points to test:	Based on Ic value	Average results interval:	3	Fill weight:	N/A	Limit depth applied:	Yes
Earthquake magnitude $M_w$ :	6.14	Ic cut-off value:	2.60	Trans. detect. applied:	Yes	Limit depth:	20.00 m
Peak ground acceleration:	0.16	Unit weight calculation:	Based on SBT	$K_0$ applied:	Yes	MSF method:	Method based



**Project:**  
**Location:**

**CPT: SCPTU2**

Total depth: 30.30 m



Analysis method:	NCEER (1998)	G.W.T. (in-situ):	2.00 m	Use fill:	No	Clay like behavior	
Fines correction method:	NCEER (1998)	G.W.T. (earthq.):	2.00 m	Fill height:	N/A	applied:	Sands only
Points to test:	Based on Ic value	Average results interval:	3	Fill weight:	N/A	Limit depth applied:	Yes
Earthquake magnitude $M_w$ :	6.14	Ic cut-off value:	2.60	Trans. detect. applied:	Yes	Limit depth:	20.00 m
Peak ground acceleration:	0.16	Unit weight calculation:	Based on SBT	$K_0$ applied:	Yes	MSF method:	Method based

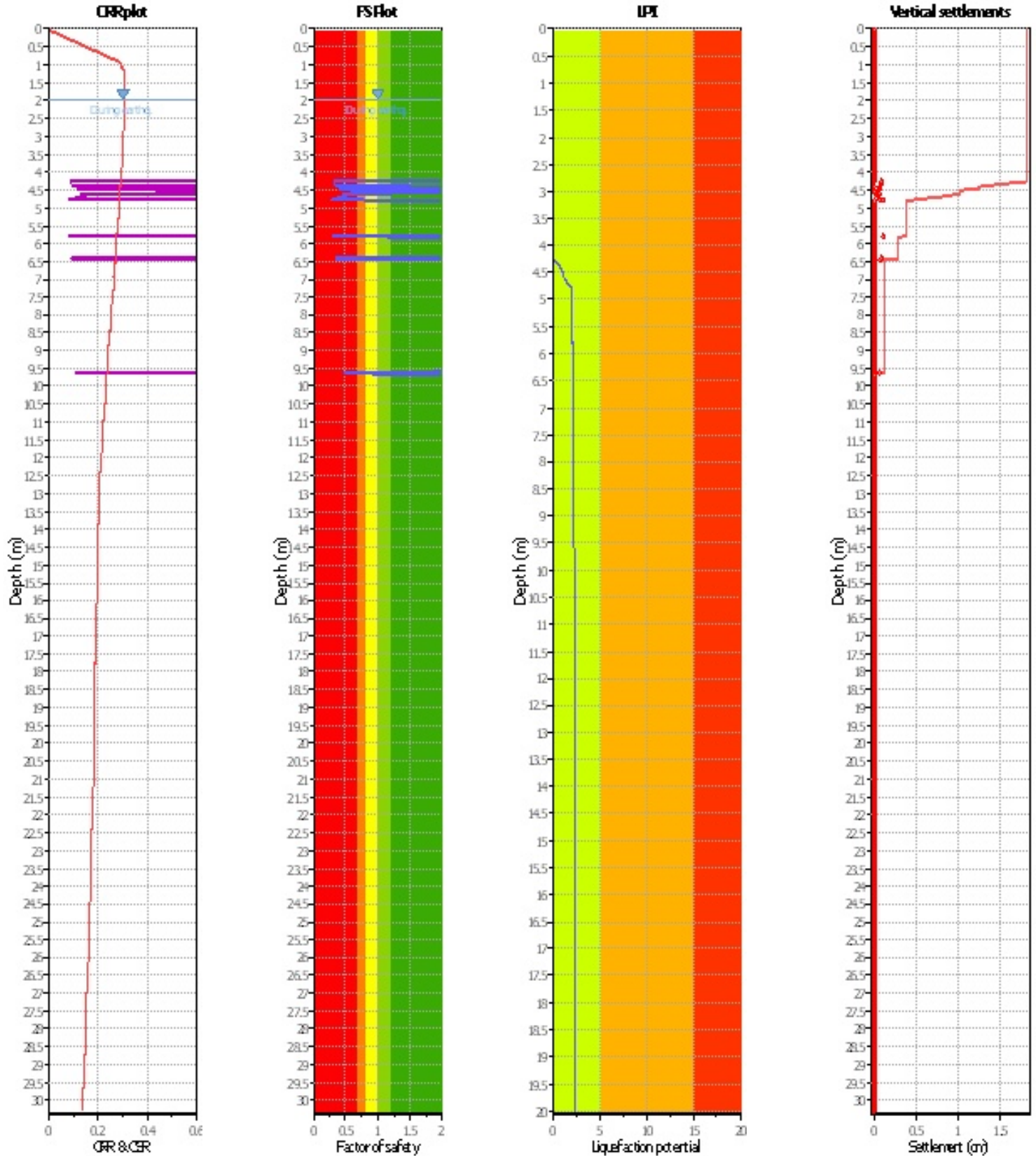


**Project:**

**Location:**

**CPT: SCPTU2**

Total depth: 30.30 m



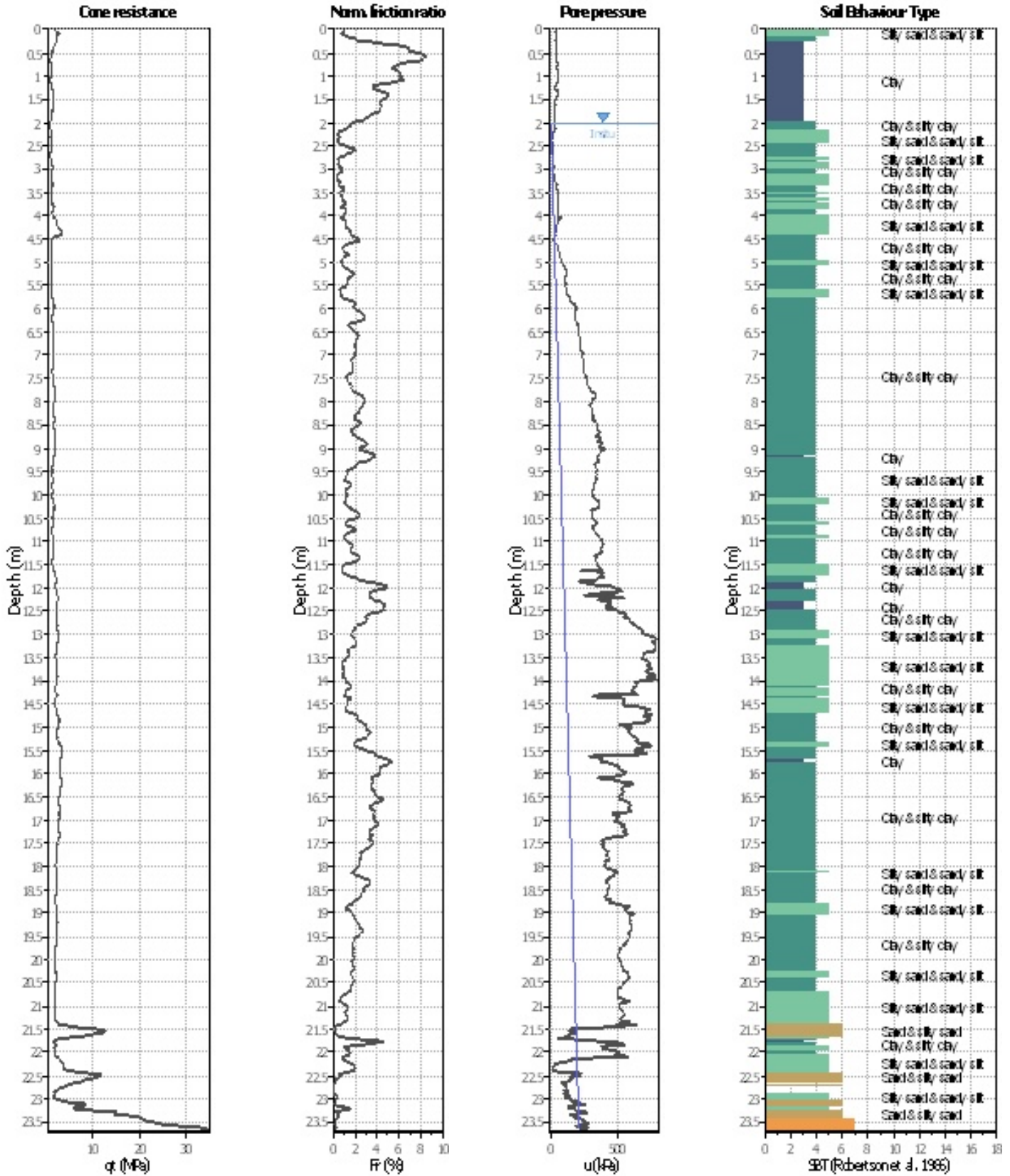
Analysis method:	NCEER (1998)	G.W.T. (in-situ):	2.00 m	Use fill:	No	Clay like behavior	
Fines correction method:	NCEER (1998)	G.W.T. (earthq.):	2.00 m	Fill height:	N/A	applied:	Sands only
Points to test:	Based on Ic value	Average results interval:	3	Fill weight:	N/A	Limit depth applied:	Yes
Earthquake magnitude $M_w$ :	6.14	Ic cut-off value:	2.60	Trans. detect. applied:	Yes	Limit depth:	20.00 m
Peak ground acceleration:	0.16	Unit weight calculation:	Based on SBT	$K_\sigma$ applied:	Yes	MSF method:	Method based



**Project:**  
**Location:**

**CPT: SCPTU3**

Total depth: 23.64 m



Analysis method:	NCEER (1998)	G.W.T. (in-situ):	2.00 m	Use fill:	No	Clay like behavior	
Fines correction method:	NCEER (1998)	G.W.T. (earthq.):	2.00 m	Fill height:	N/A	applied:	Sands only
Points to test:	Based on $I_c$ value	Average results interval:	3	Fill weight:	N/A	Limit depth applied:	Yes
Earthquake magnitude $M_w$ :	6.14	$I_c$ cut-off value:	2.60	Trans. detect. applied:	Yes	Limit depth:	20.00 m
Peak ground acceleration:	0.16	Unit weight calculation:	Based on SBT	$K_0$ applied:	Yes	MSF method:	Method based

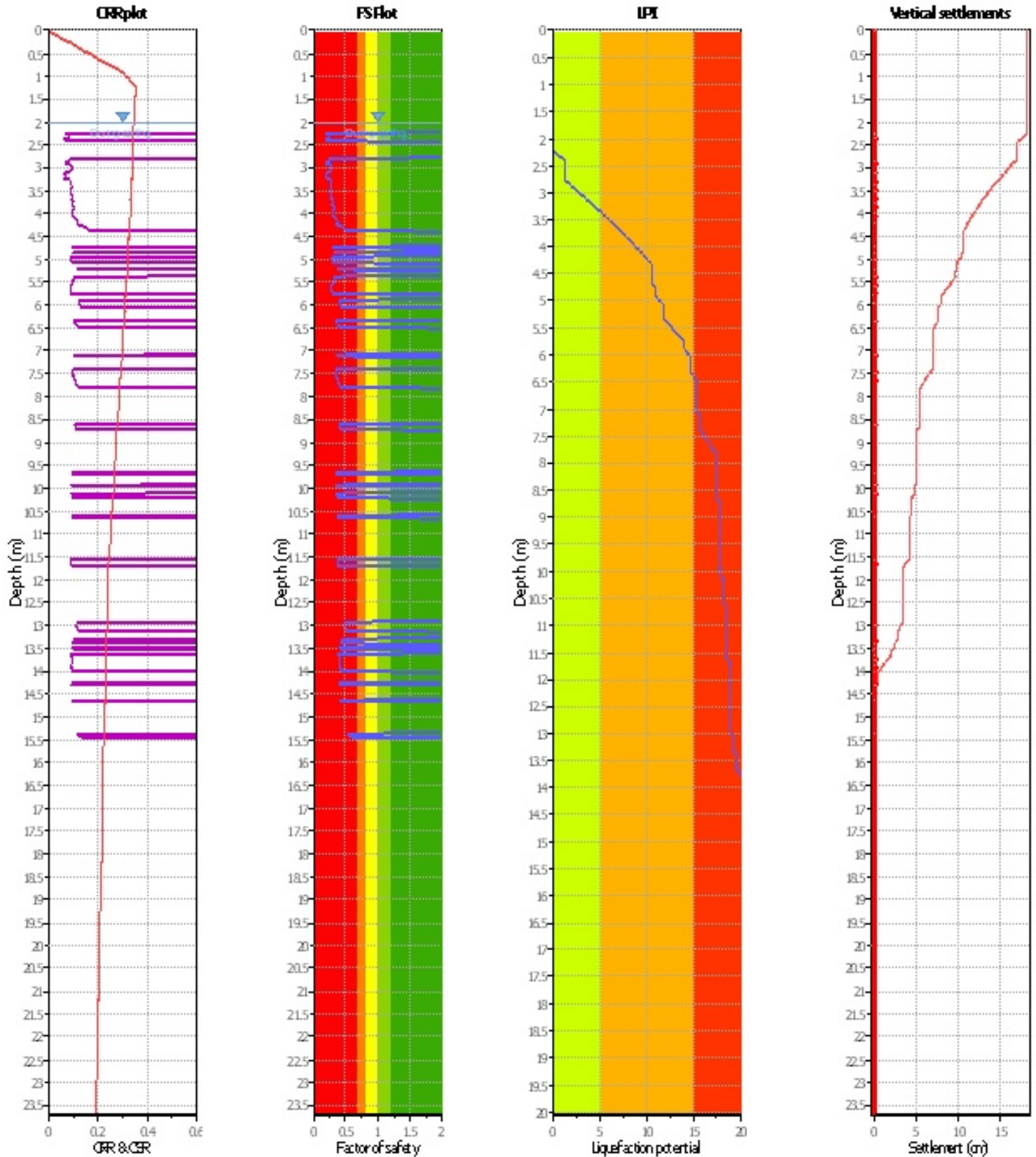


**Project:**

**Location:**

**CPT: SCPTU3**

Total depth: 23.64 m



Analysis method:	NCEER (1998)	G.W.T. (in-situ):	2.00 m	Use fill:	No	Clay like behavior	
Fines correction method:	NCEER (1998)	G.W.T. (earthq.):	2.00 m	Fill height:	N/A	applied:	Sands only
Points to test:	Based on Ic value	Average results interval:	3	Fill weight:	N/A	Limit depth applied:	Yes
Earthquake magnitude $M_w$ :	6.14	Ic cut-off value:	2.60	Trans. detect. applied:	Yes	Limit depth:	20.00 m
Peak ground acceleration:	0.16	Unit weight calculation:	Based on SBT	$K_0$ applied:	Yes	MSF method:	Method based