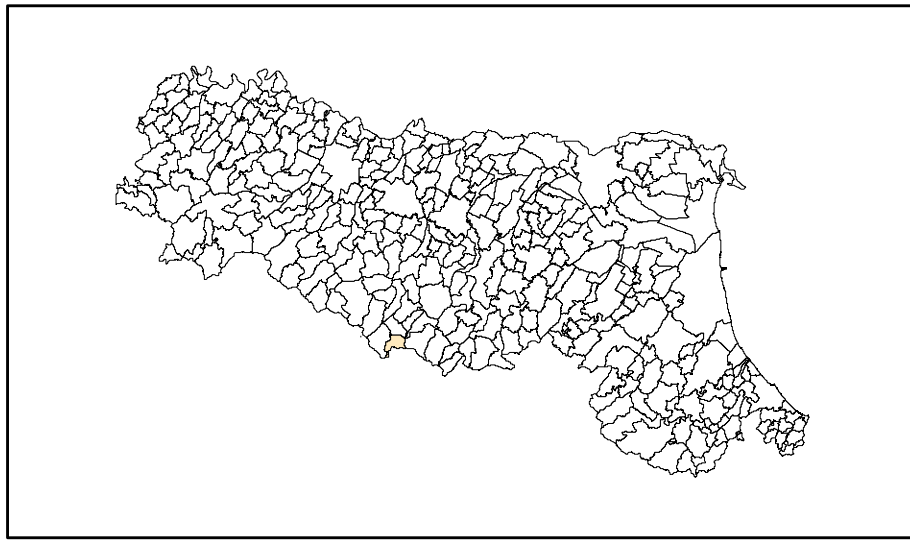


# MICROZONAZIONE SISMICA

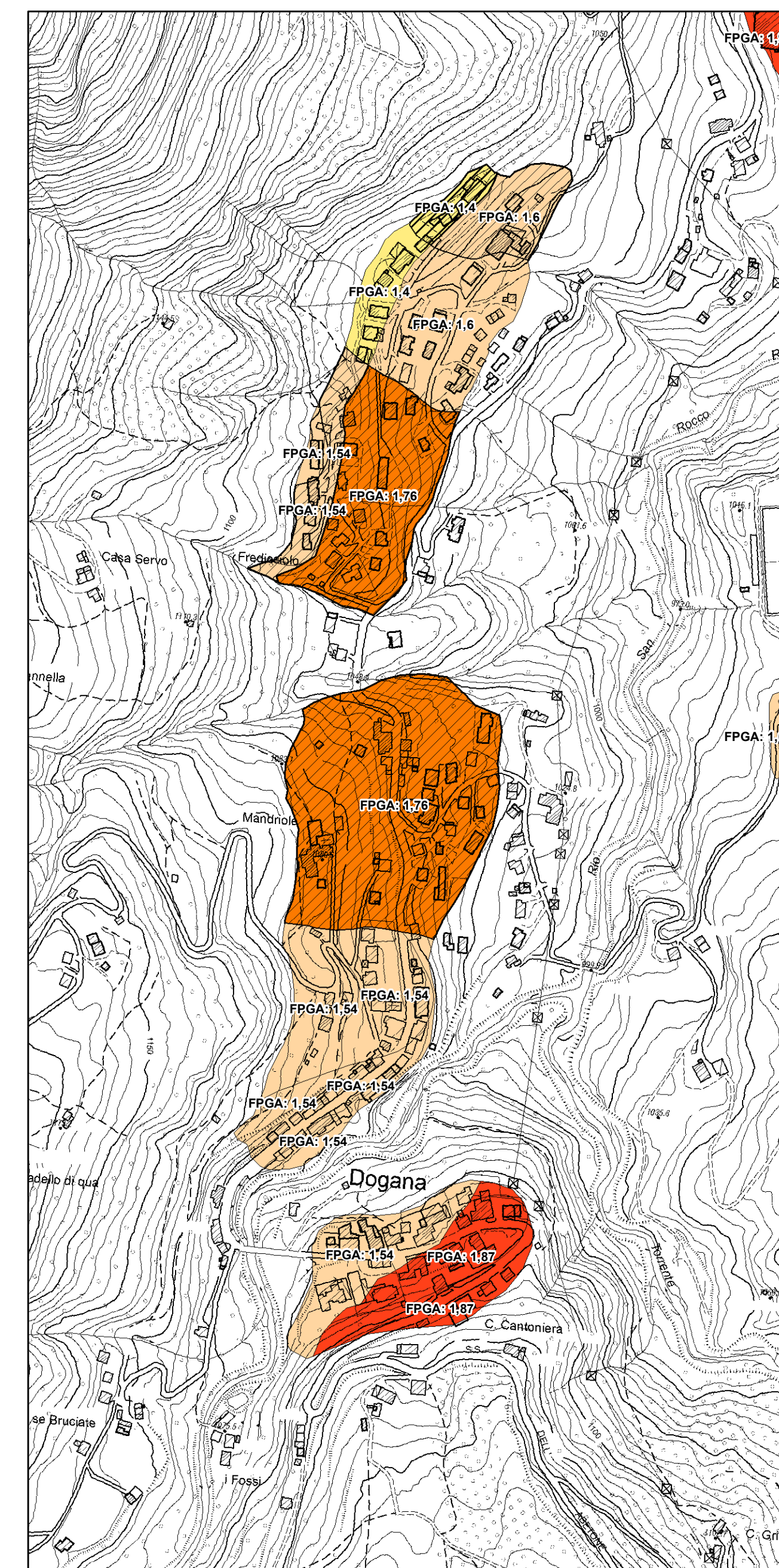
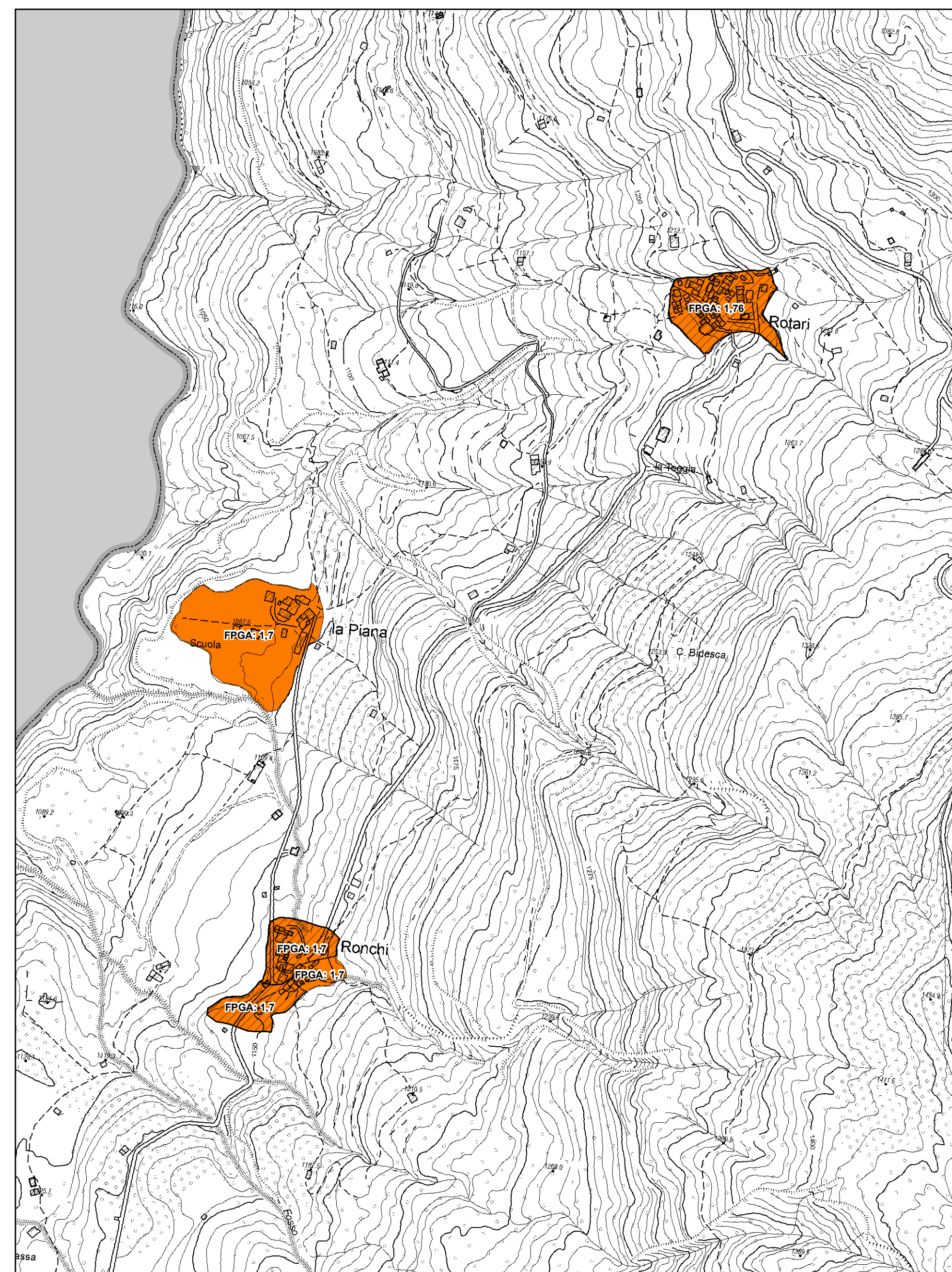
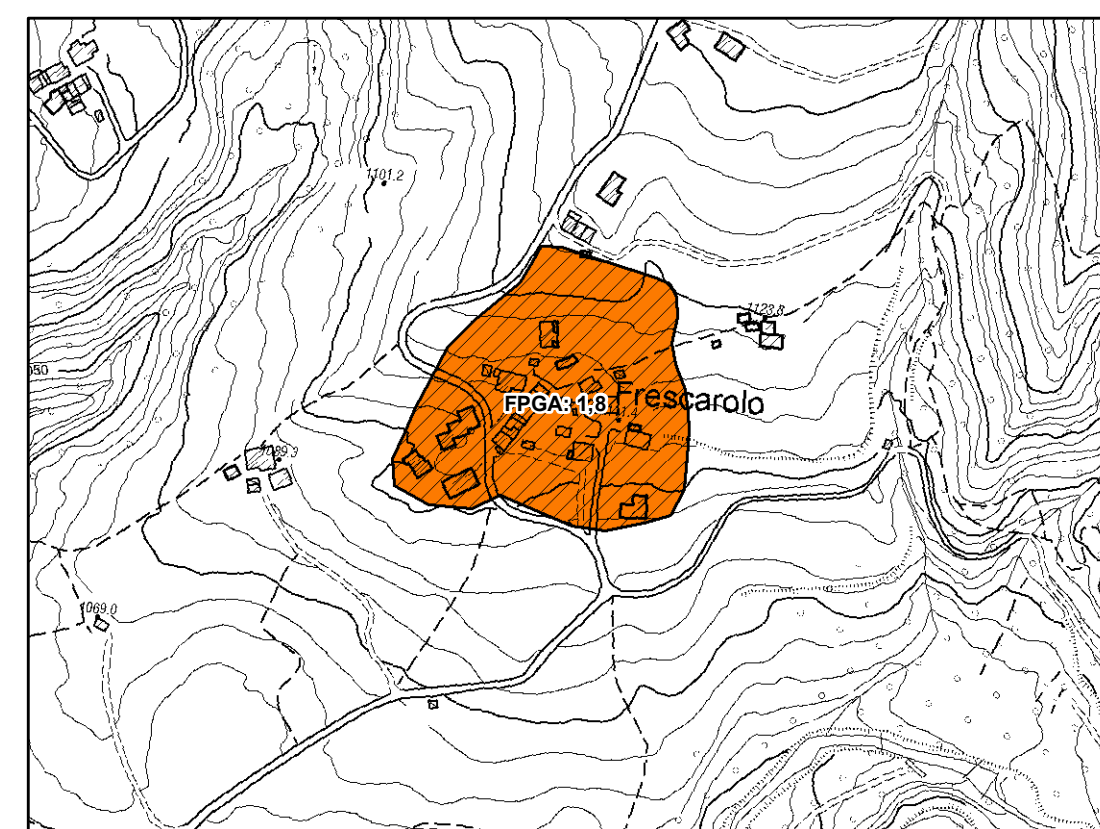
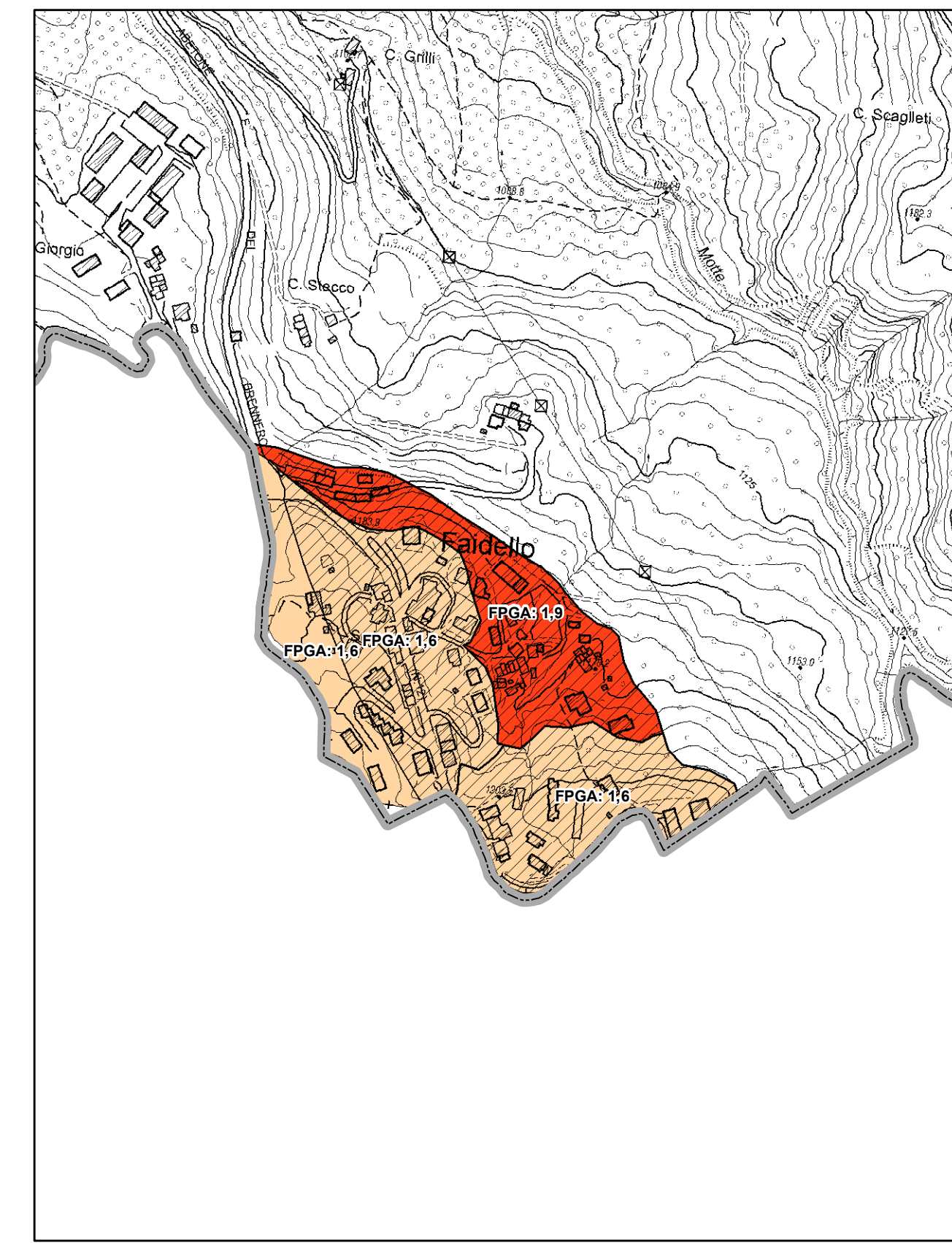
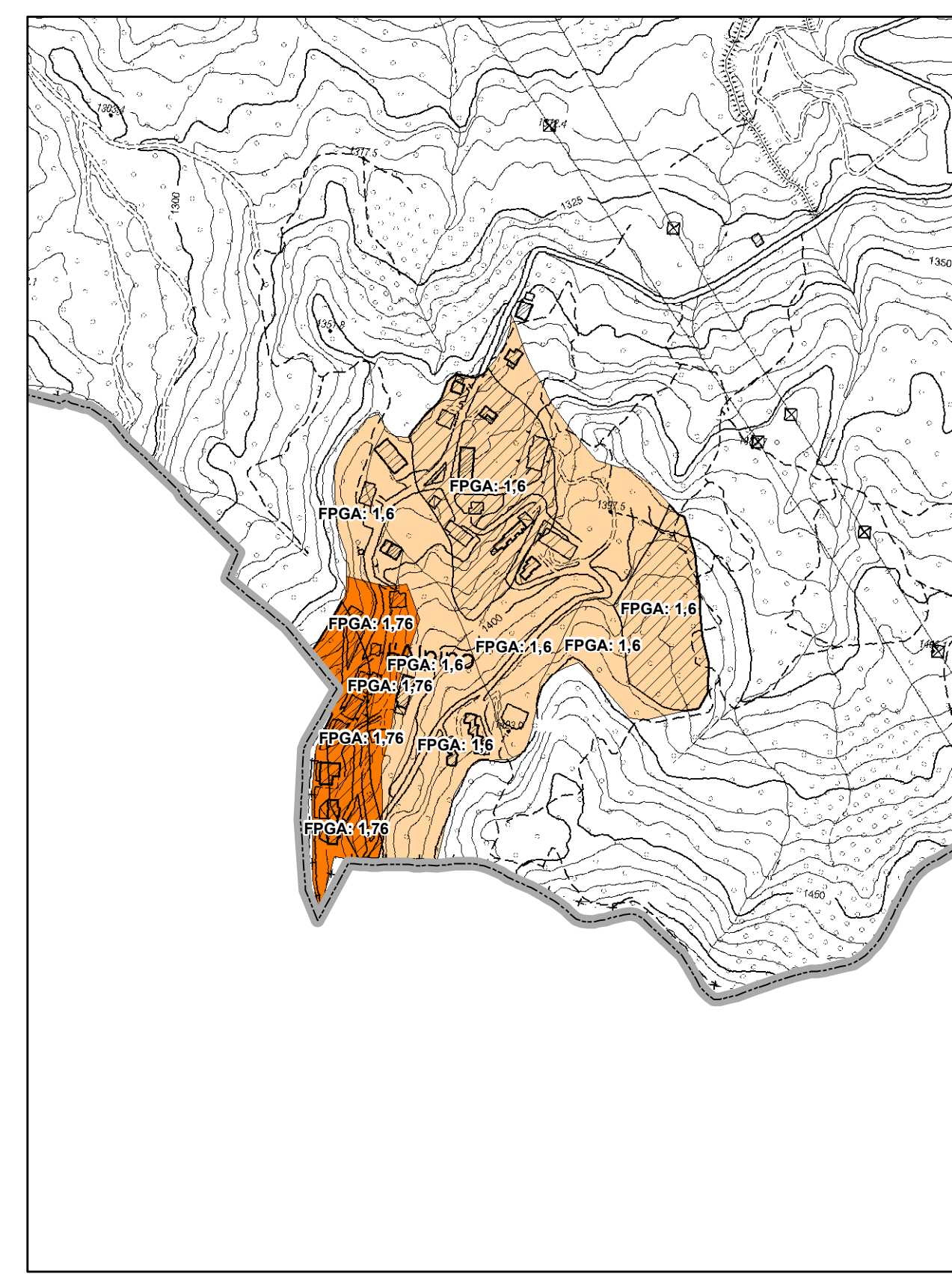
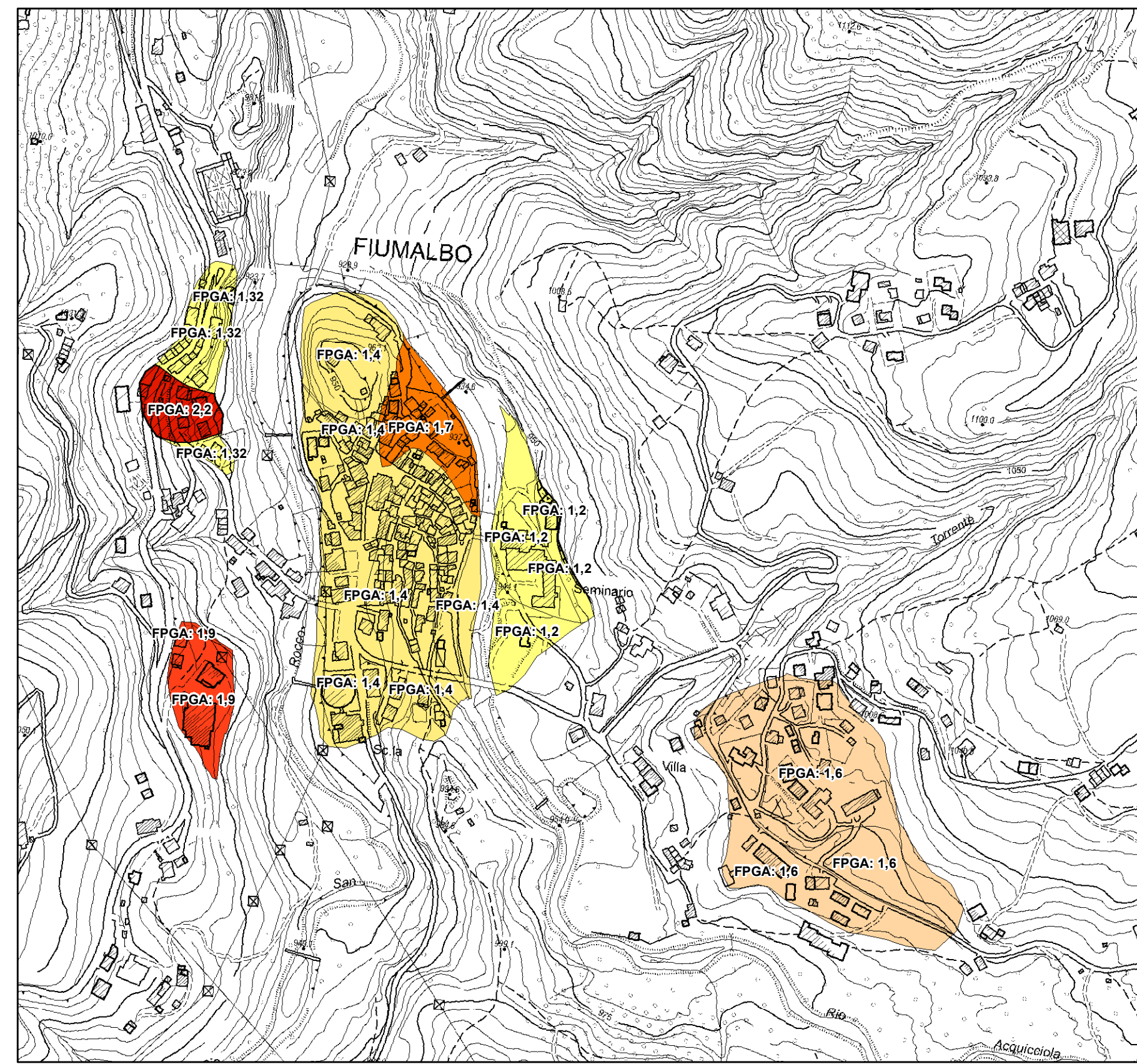
## Carta di microzonazione sismica livello 2

scala 1:5.000

Regione Emilia-Romagna  
Comune di Fiumalbo



Regione	Soggetto realizzatore	Data
Emilia Romagna	Studio Geologia Tecnica Dott. Geol. Lorenzo Del Maschio	Ottobre 2017
	Collaboratori Ing. Giorgia Tonioni Dott. Geol. Pierluigi Galli	



### Legenda

Zone stabili

FPGA: 1

Zone stabili suscettibili di  
amplificazioni locali

FPGA: 1,1-1,2

FPGA: 1,3-1,4

FPGA: 1,5-1,6

FPGA: 1,7-1,8

FPGA: 1,9-2

Zone di attenzione per instabilità di  
versante

FPGA: 1,1-1,2

FPGA: 1,3-1,4

FPGA: 1,5-1,6

FPGA: 1,7-1,8

FPGA: 1,9-2

FPGA: 2,1-2,2

0 62,5 125 250 Metri

Limite comunale

