



PROTEZIONE CIVILE
 Presidenza del Consiglio dei Ministri
 Dipartimento della Protezione Civile



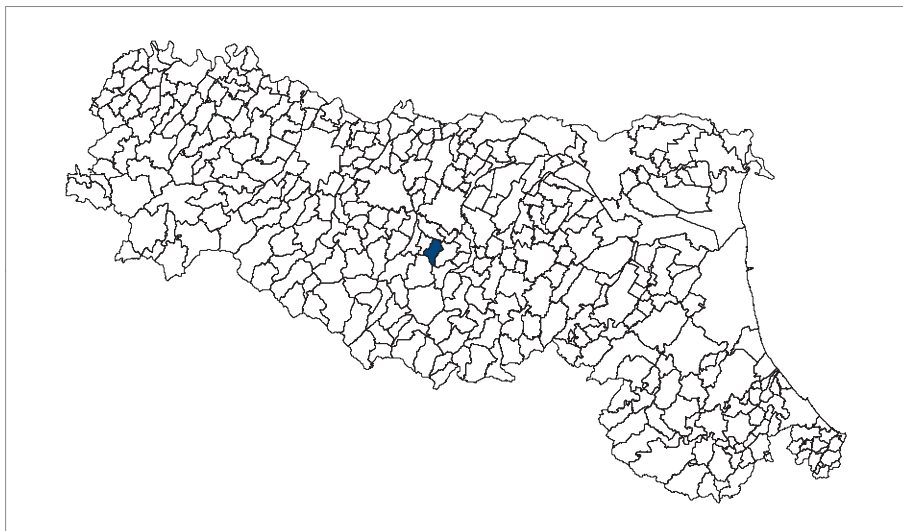
**CONFERENZA DELLE REGIONI E
 DELLE PROVINCE AUTONOME**

Attuazione dell'articolo 11 della legge 24 giugno 2009, n.77

MICROZONAZIONE SISMICA

Indagini geofisiche di nuova esecuzione

Regione Emilia-Romagna Comune di Maranello



<p>Regione Emilia Romagna</p> <p><i>Studio realizzato con il contributo di cui all'OPCM 52/2013.</i></p> <p><i>Coordinamento della Regione Emilia-Romagna - Servizio Geologico</i> Luca Martelli</p>	<p>Soggetto realizzatore Studio Geologico CENTROGEO</p> <p><i>Progetto:</i> Gian Pietro Mazzetti</p> <p><i>Collaboratori:</i> Stefano Gilli, Andrea Arbizzi, Mauro Mazzetti</p> <p><i>ELaborazioni GIS:</i> Studio Benaglia Professionisti Associati Corrado Ugoletti</p>	<p>Comune di Maranello</p> <p><i>Sindaco:</i> Massimiliano Morini</p> <p><i>Area Tecnica:</i> Elisa Tommasini, Marialuisa Campani</p>	
		<p>Data Agosto 2016</p>	

INDAGINI GEOFISICHE RE.MI./MASW – HVSR

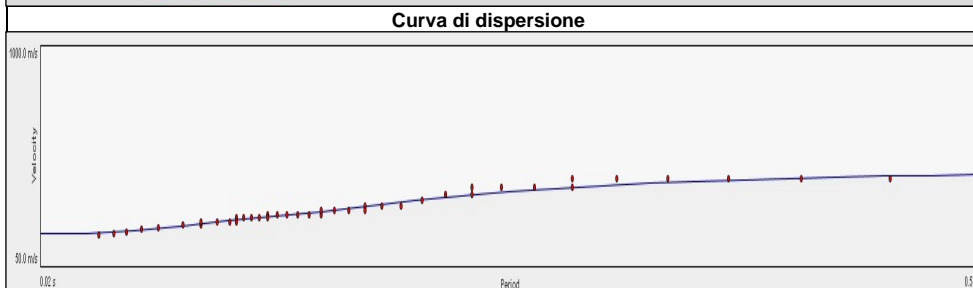
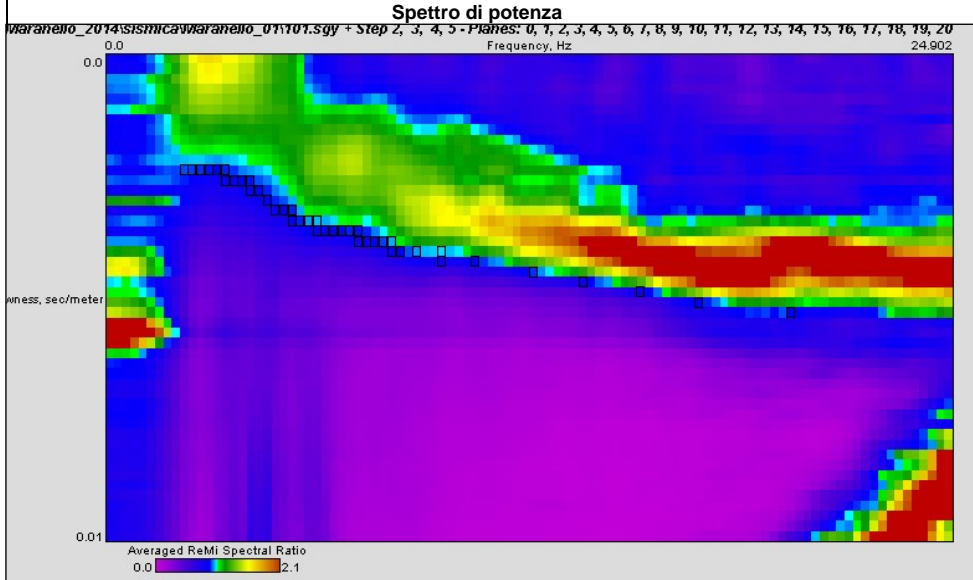
CENTROGEO

42015 Correggio (RE) - Piazza S. Quirino, 6 - tel 0522/641001 - Fax: 632162

CENTROGEO
P.zza S. Quirino, 6 - 42015 Correggio (RE)

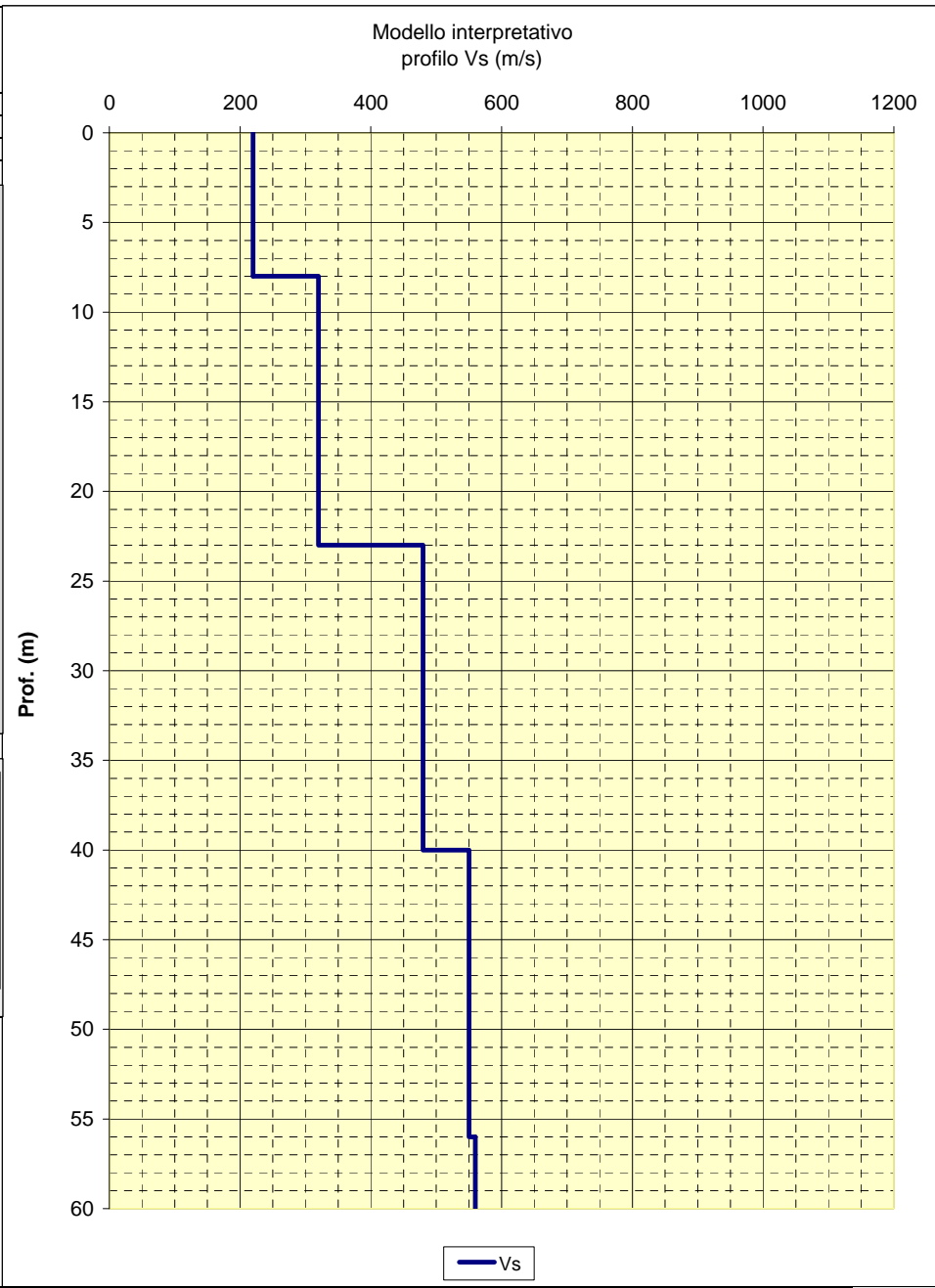
INDAGINE MASW/Re.Mi.
R01

LOCALITA': MARANELLO (MO) COMMITTENTE: Amm. Comunale
 DATA: 08-06-2015 CANTIERE: Microzonazione Sismica
 QUOTA: 380 m. s.l.m. OPERATORI: Mazzetti M. - Arbizzi A.



Note:

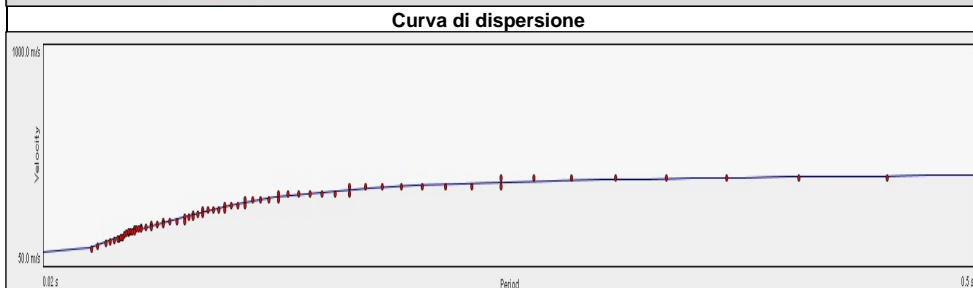
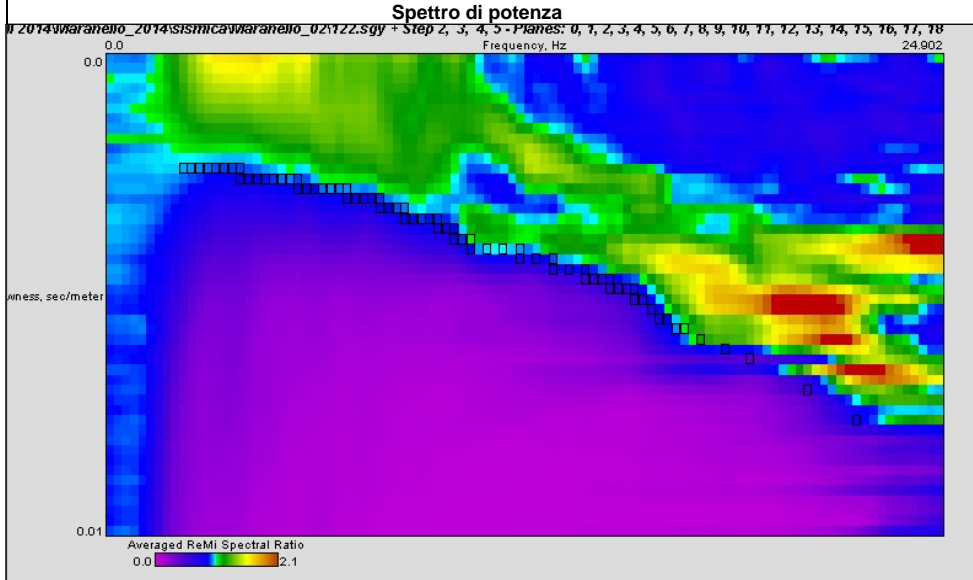
Modello interpretativo				
Strato n°	Prof. (m)	Spess. (m)	Vs (m/s)	
1	0	8	8	220
2	8	23	15	320
3	23	40	17	480
4	40	56	16	550
5	56	INF	INF	560
6				
7				
8				
9				
10				



CENTROGEO
P.zza S. Quirino, 6 - 42015 Correggio (RE)

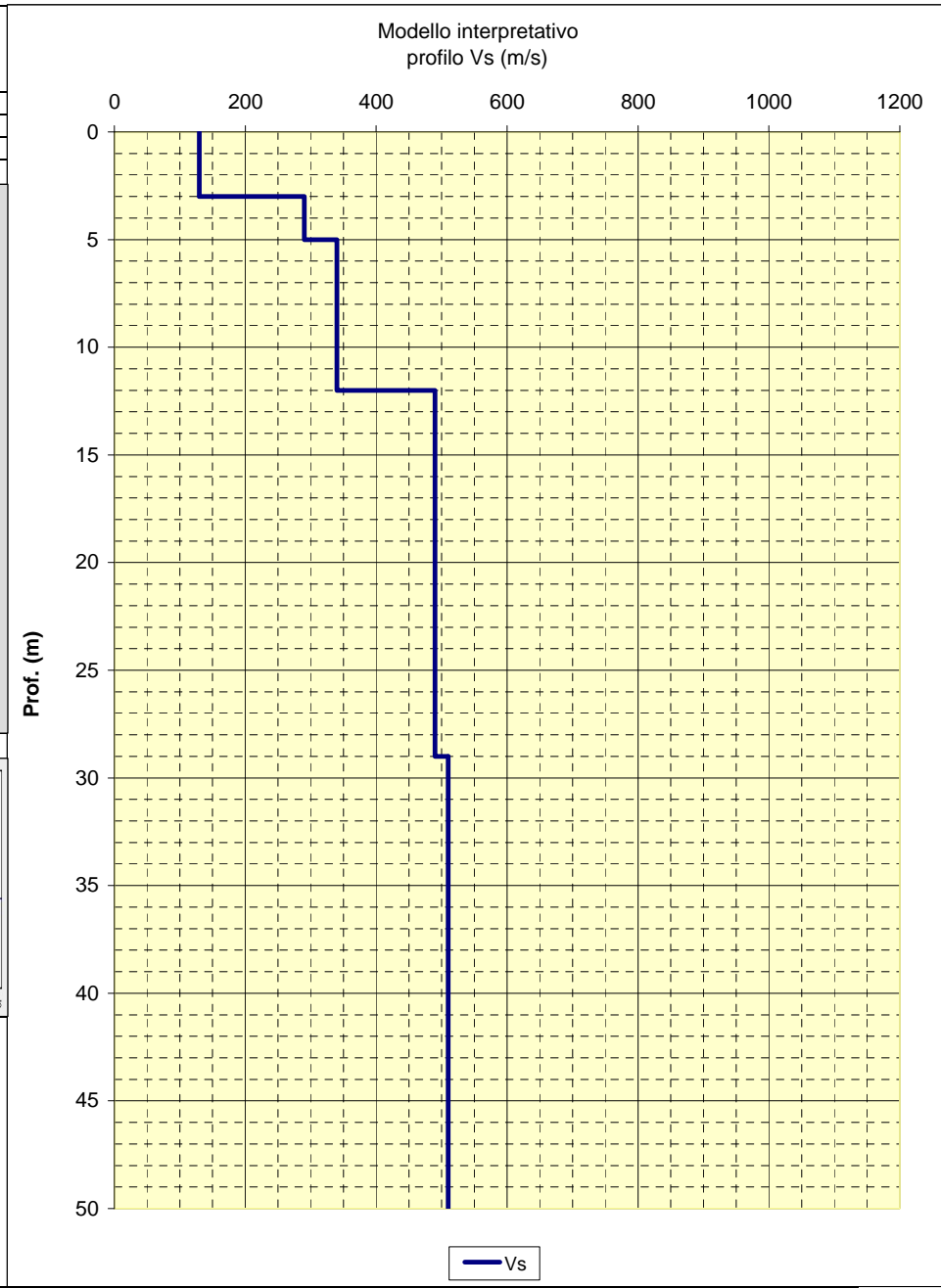
INDAGINE MASW/Re.Mi.
R02

LOCALITA': MARANELLO (MO) COMMITTENTE: Amm. Comunale
 DATA: 08-06-2015 CANTIERE: Microzonazione Sismica
 QUOTA: 350 m. s.l.m. OPERATORI: Mazzetti M. - Arbizzi A.



Note:

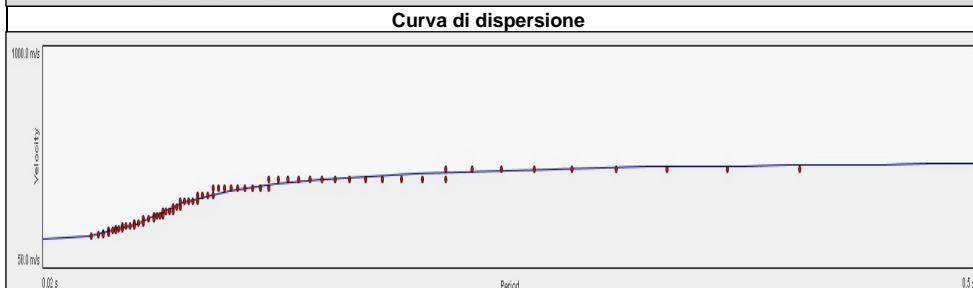
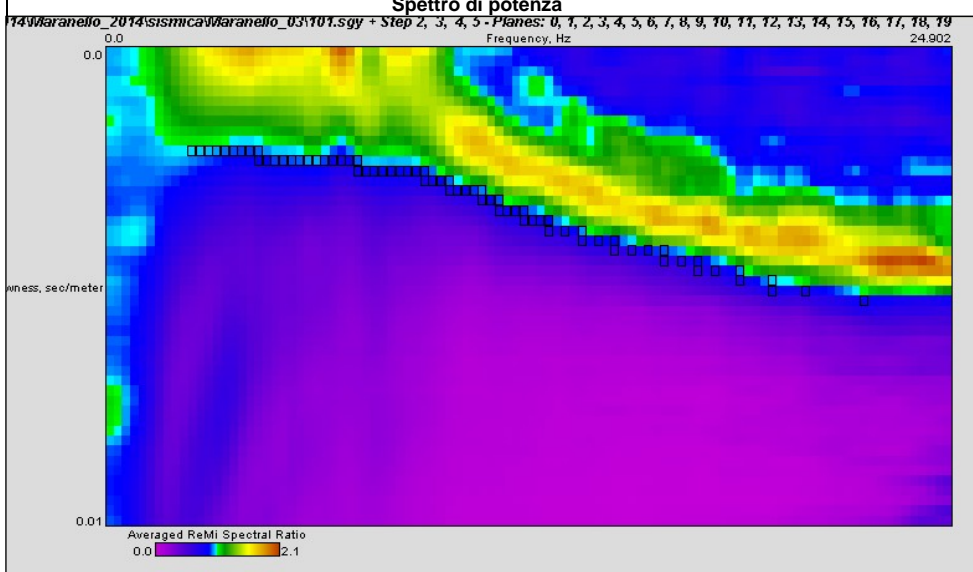
Modello interpretativo				
Strato n°	Prof. (m)		Spess. (m)	Vs (m/s)
1	0	3	3	130
2	3	5	2	290
3	5	12	7	340
4	12	29	17	490
5	29	INF	INF	510
6				
7				
8				
9				
10				



CENTROGEO
P.zza S. Quirino, 6 - 42015 Correggio (RE)

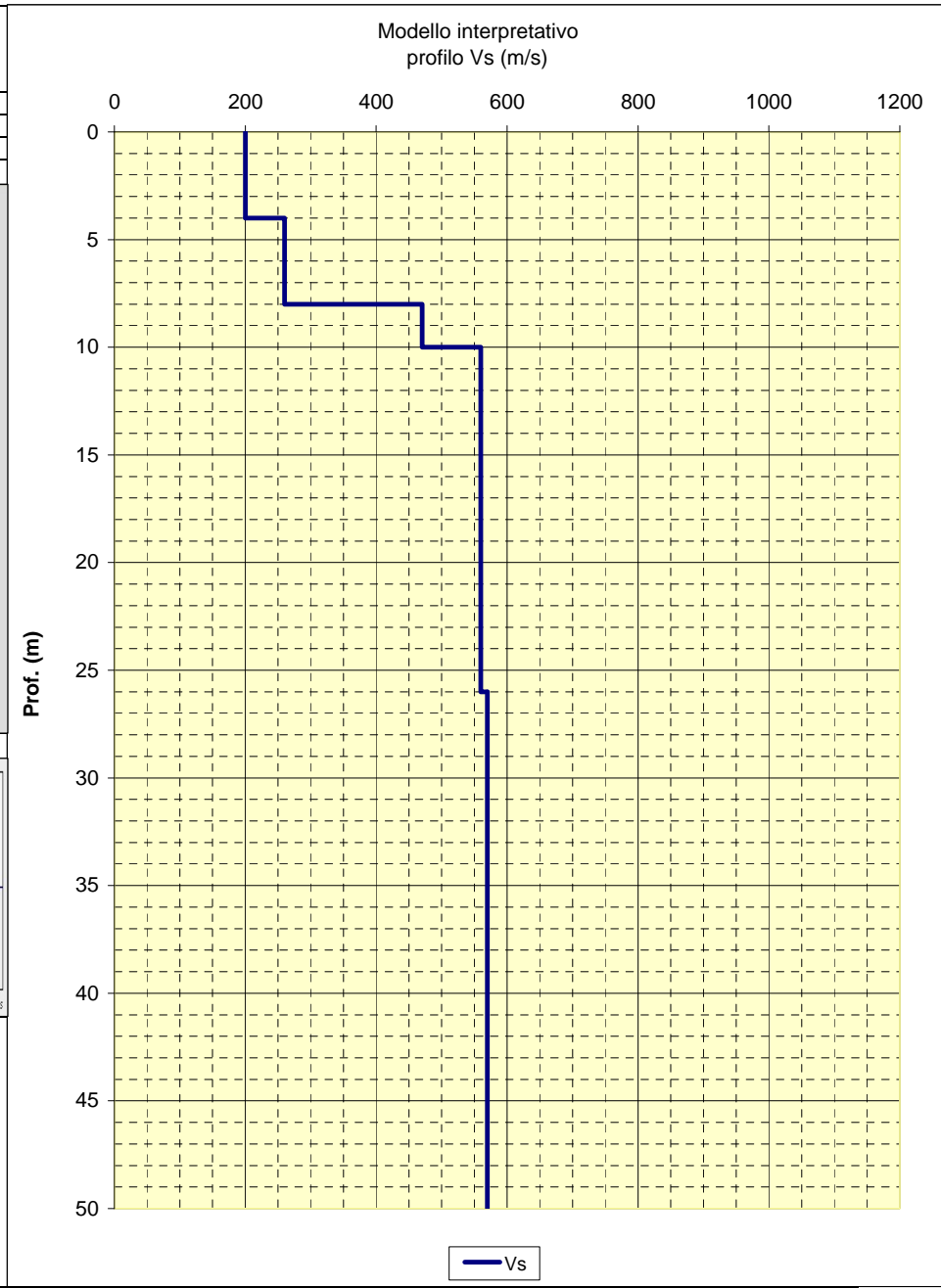
INDAGINE MASW/Re.Mi.
R03

LOCALITA': MARANELLO (MO) COMMITTENTE: Amm. Comunale
 DATA: 08-06-2015 CANTIERE: Microzonazione Sismica
 QUOTA: 325 m. s.l.m. OPERATORI: Mazzetti M. - Arbizzi A.



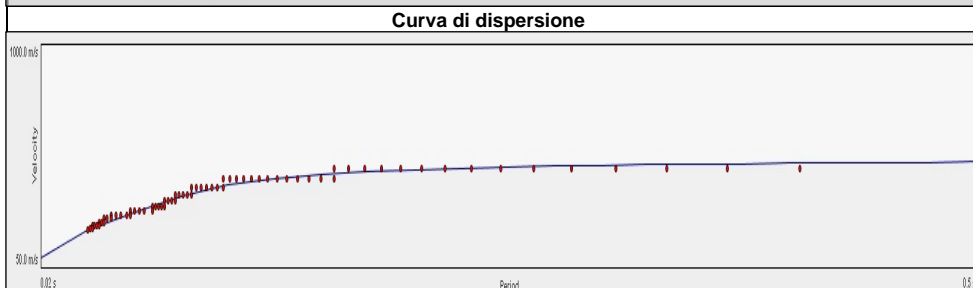
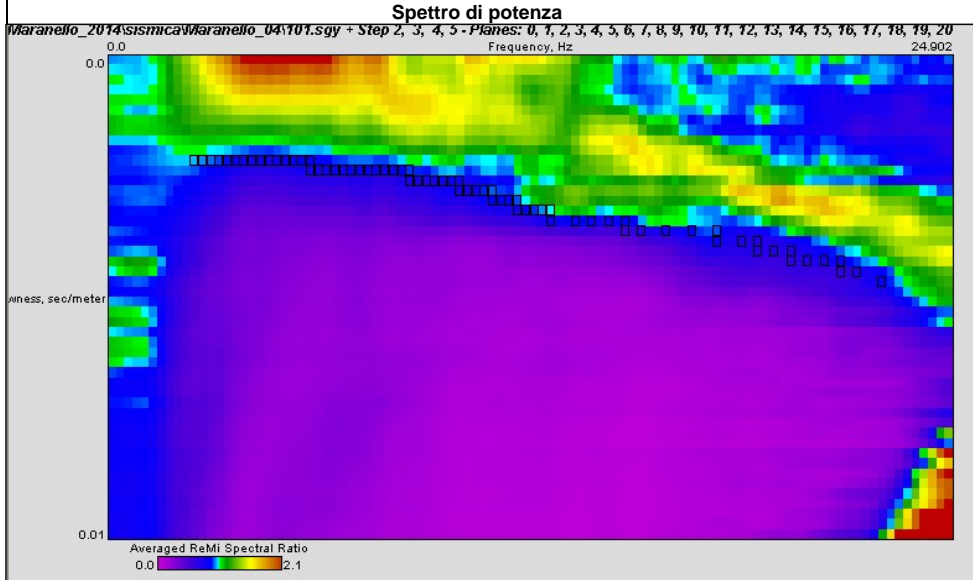
Note:

Modello interpretativo				
Strato n°	Prof. (m)	Spess. (m)	Vs (m/s)	
1	0	4	4	200
2	4	8	4	260
3	8	10	2	470
4	10	26	16	560
5	26	INF	INF	570
6				
7				
8				
9				
10				



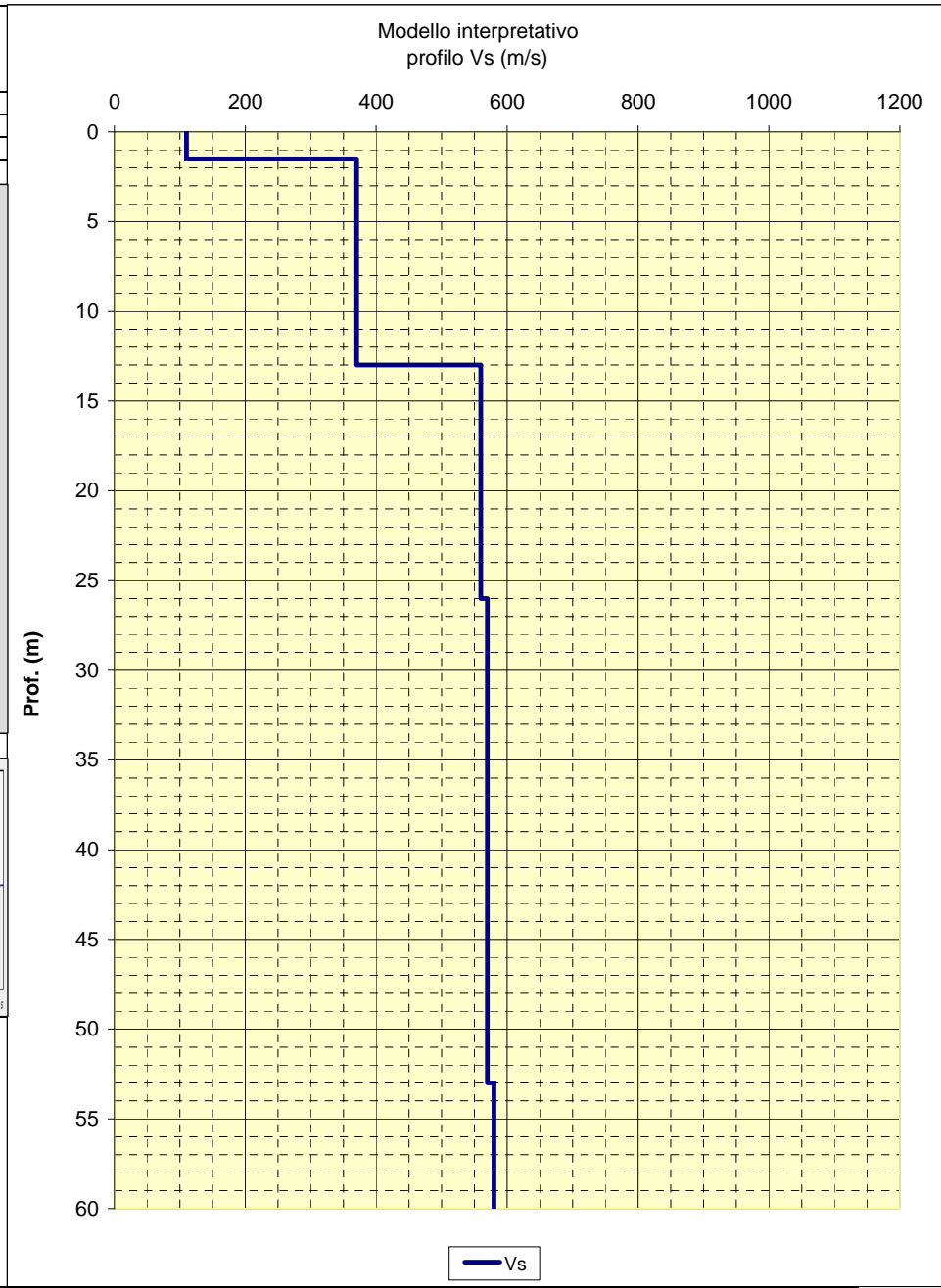
CENTROGEO P.zza S. Quirino, 6 - 42015 Correggio (RE)	INDAGINE MASW/Re.Mi. R04
--	---

LOCALITA': MARANELLO (MO)	COMMITTENTE: Amm. Comunale
DATA: 08-06-2015	CANTIERE: Microzonazione Sismica
QUOTA: 300 m. s.l.m.	OPERATORI: Mazzetti M. - Arbizzi A.



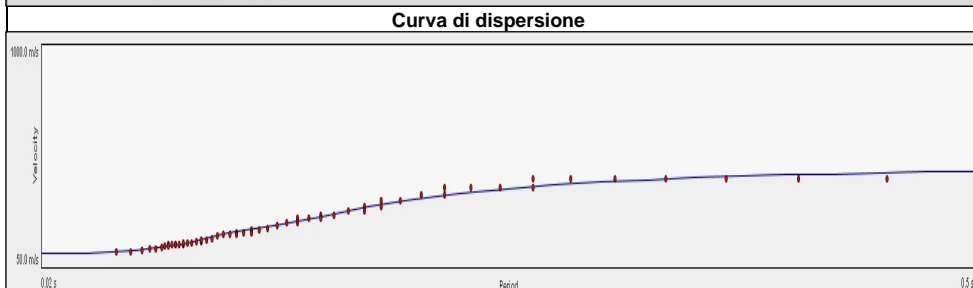
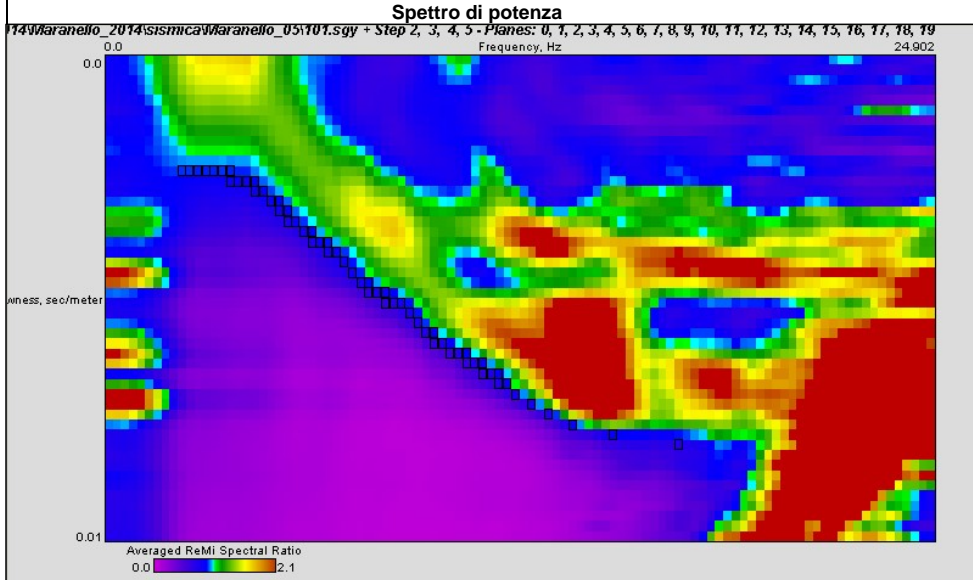
Note:

Modello interpretativo				
Strato n°	Prof. (m)		Spess. (m)	Vs (m/s)
1	0	1.5	1.5	110
2	1.5	13	11.5	370
3	13	26	13	560
4	26	53	27	570
5	53	INF	INF	580
6				
7				
8				
9				
10				



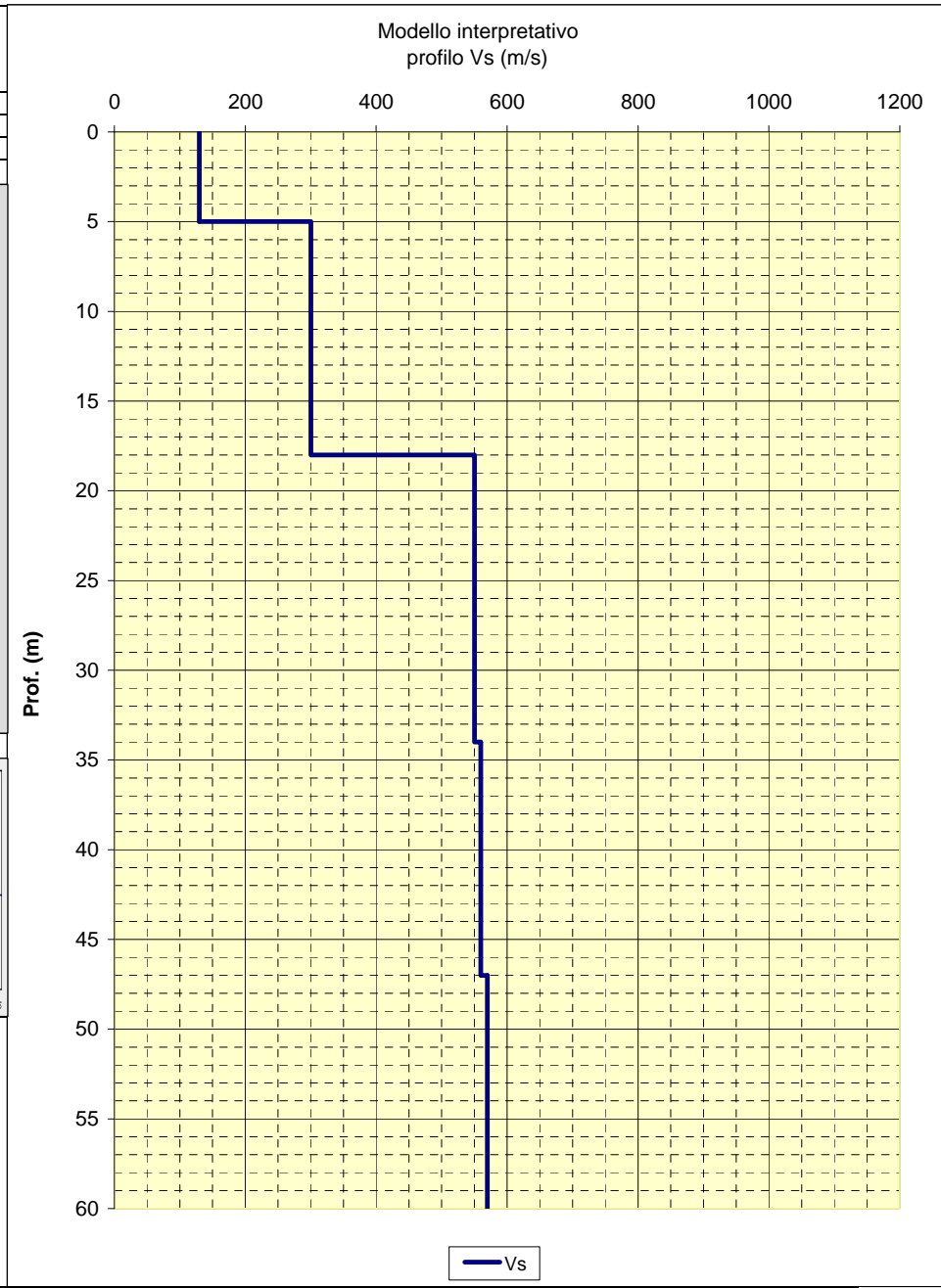
CENTROGEO P.zza S. Quirino, 6 - 42015 Correggio (RE)	INDAGINE MASW/Re.Mi. R05
--	---

LOCALITA': MARANELLO (MO)	COMMITTENTE: Amm. Comunale
DATA: 08-06-2015	CANTIERE: Microzonazione Sismica
QUOTA: 265 m. s.l.m.	OPERATORI: Mazzetti M. - Arbizzi A.



Note:

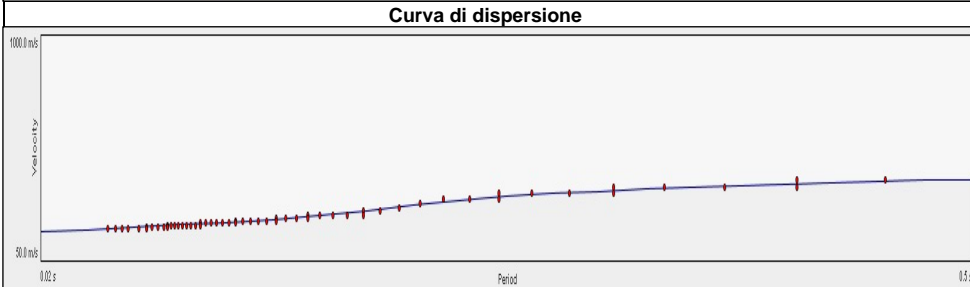
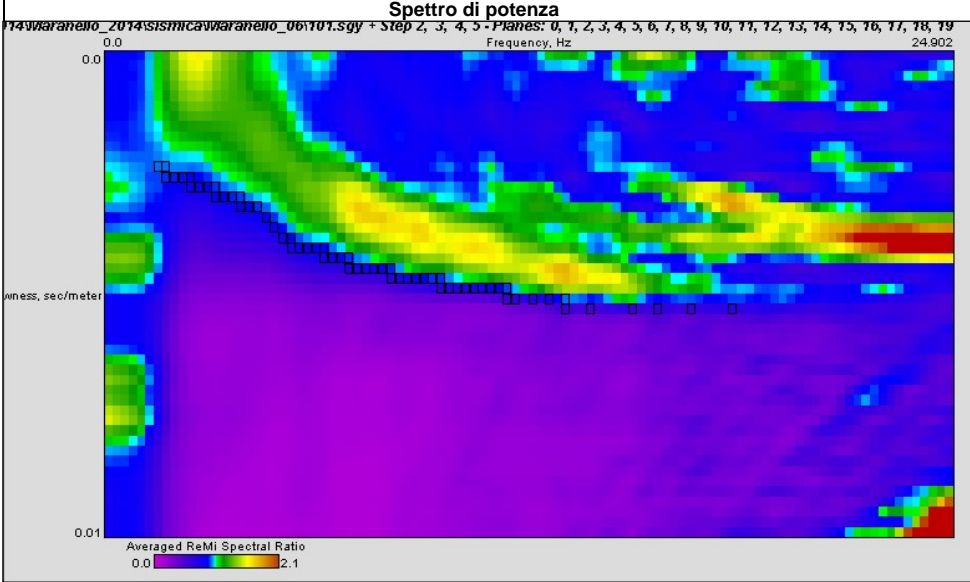
Modello interpretativo				
Strato n°	Prof. (m)		Spess. (m)	Vs (m/s)
1	0	5	5	130
2	5	18	13	300
3	18	34	16	550
4	34	47	13	560
5	47	INF	INF	570
6				
7				
8				
9				
10				



CENTROGEO
P.zza S. Quirino, 6 - 42015 Correggio (RE)

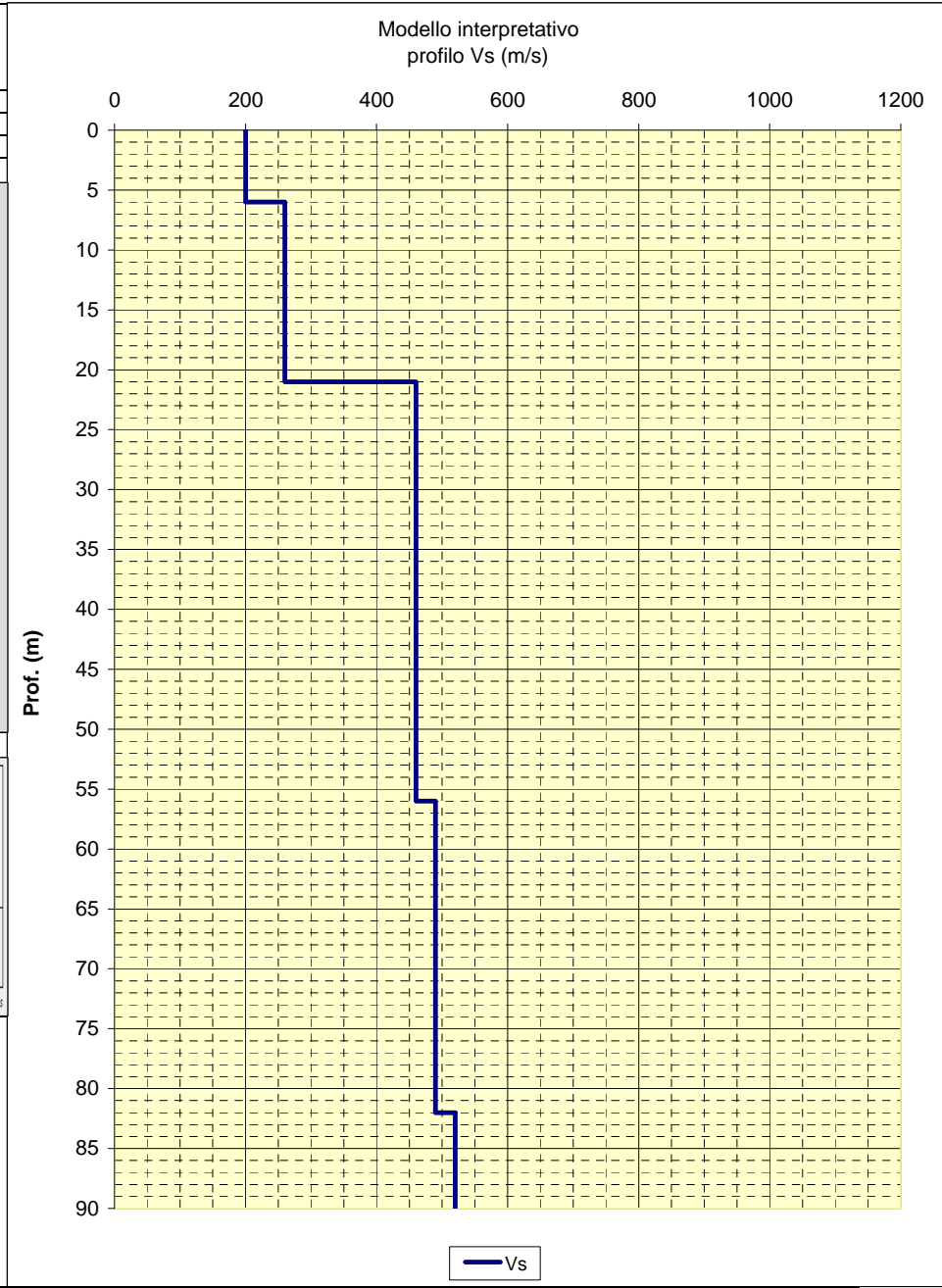
INDAGINE MASW/Re.Mi.
R06

LOCALITA': MARANELLO (MO) COMMITTENTE: Amm. Comunale
 DATA: 08-06-2015 CANTIERE: Microzonazione Sismica
 QUOTA: 280 m. s.l.m. OPERATORI: Mazzetti M. - Arbizzi A.



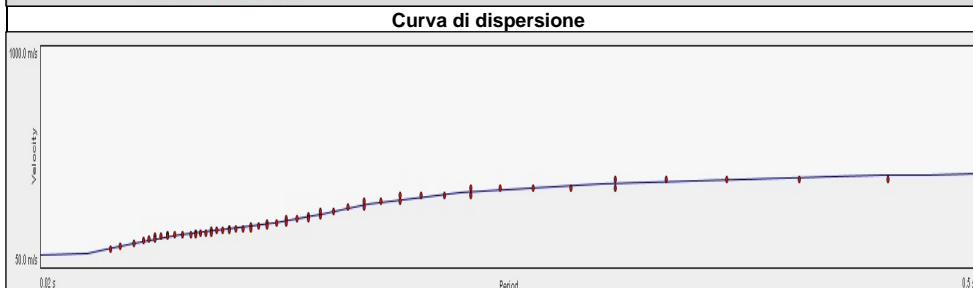
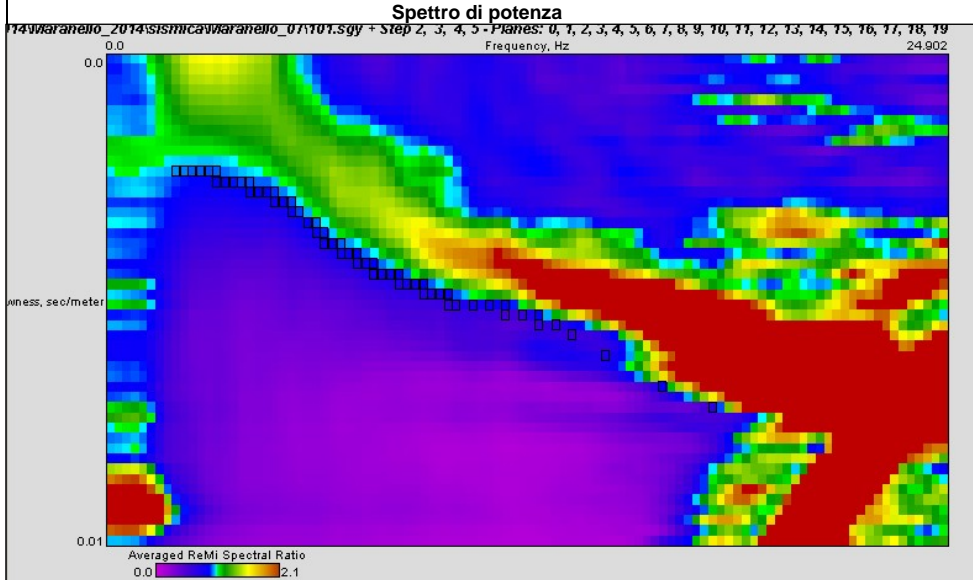
Note:

Modello interpretativo				
Strato n°	Prof. (m)	Spess. (m)	Vs (m/s)	
1	0	6	6	200
2	6	21	15	260
3	21	56	35	460
4	56	82	26	490
5	82	INF	INF	520
6				
7				
8				
9				
10				



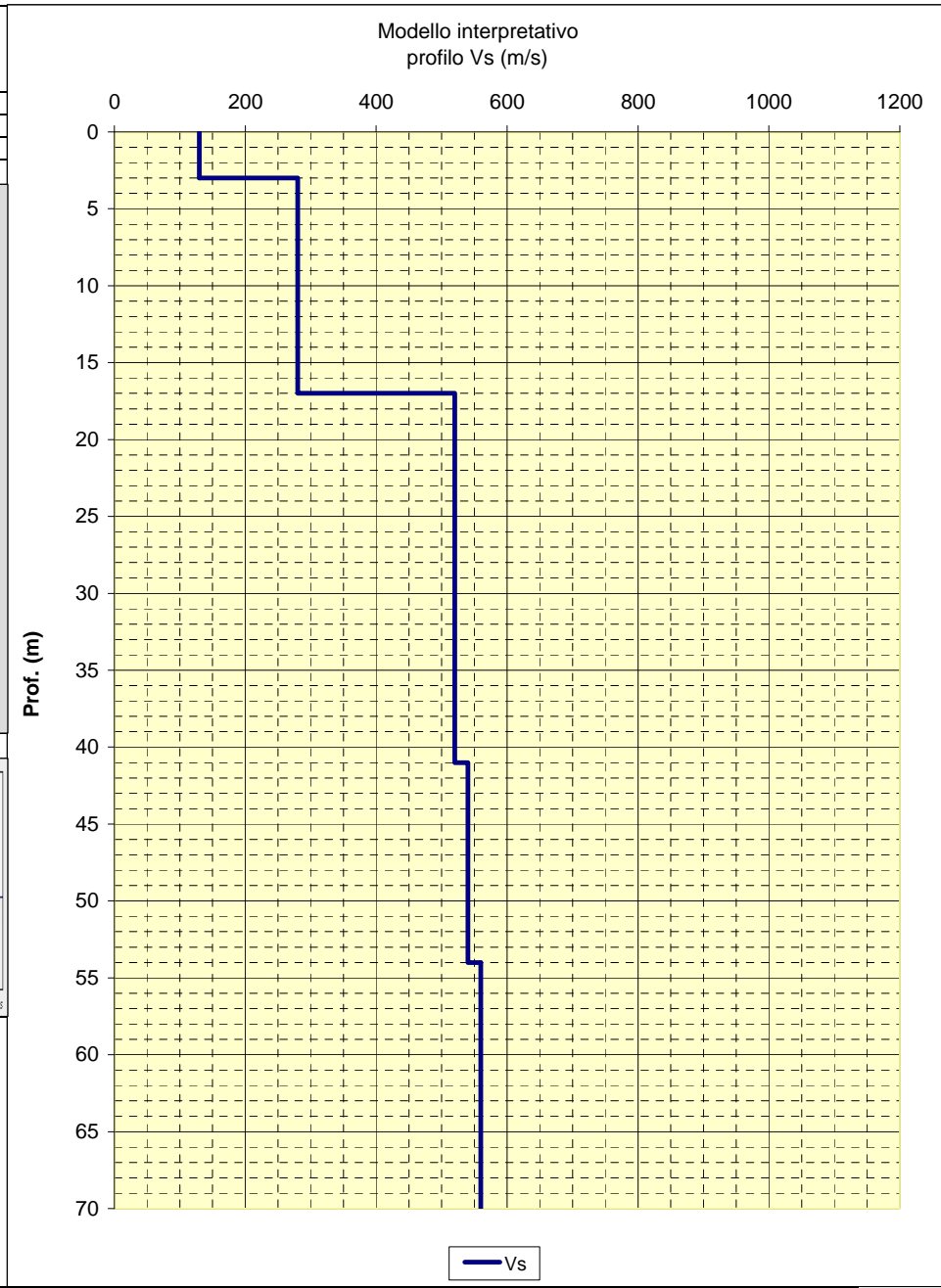
CENTROGEO P.zza S. Quirino, 6 - 42015 Correggio (RE)	INDAGINE MASW/Re.Mi. R07
--	---

LOCALITA': MARANELLO (MO)	COMMITTENTE: Amm. Comunale
DATA: 08-06-2015	CANTIERE: Microzonazione Sismica
QUOTA: 275 m. s.l.m.	OPERATORI: Mazzetti M. - Arbizzi A.



Note:

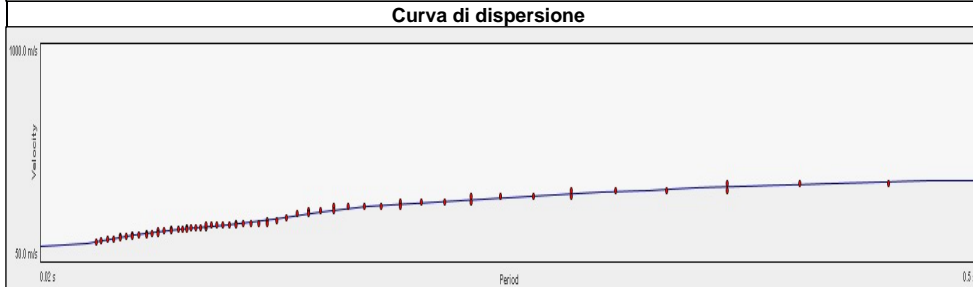
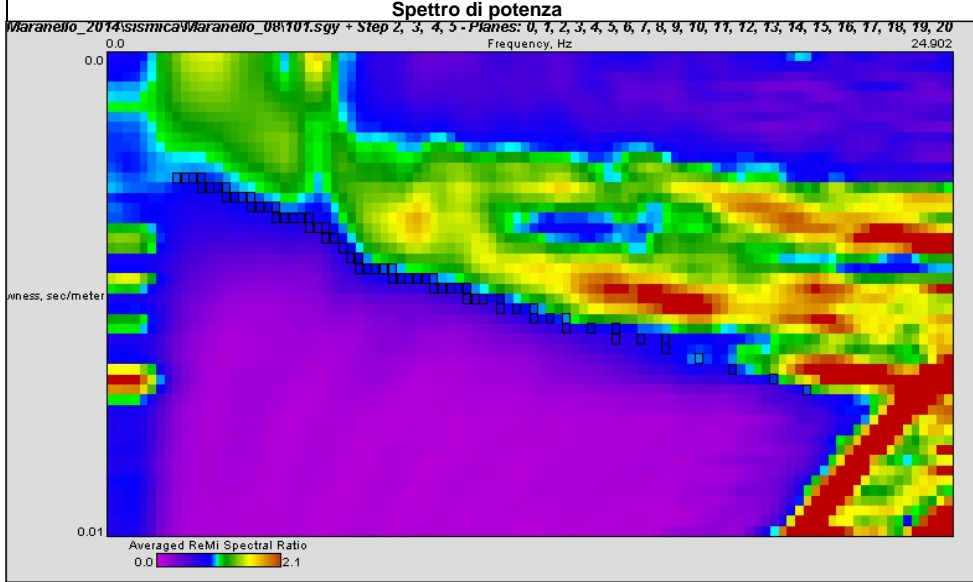
Modello interpretativo				
Strato n°	Prof. (m)		Spess. (m)	Vs (m/s)
1	0	3	3	130
2	3	17	14	280
3	17	41	24	520
4	41	54	13	540
5	54	INF	INF	560
6				
7				
8				
9				
10				



CENTROGEO
P.zza S. Quirino, 6 - 42015 Correggio (RE)

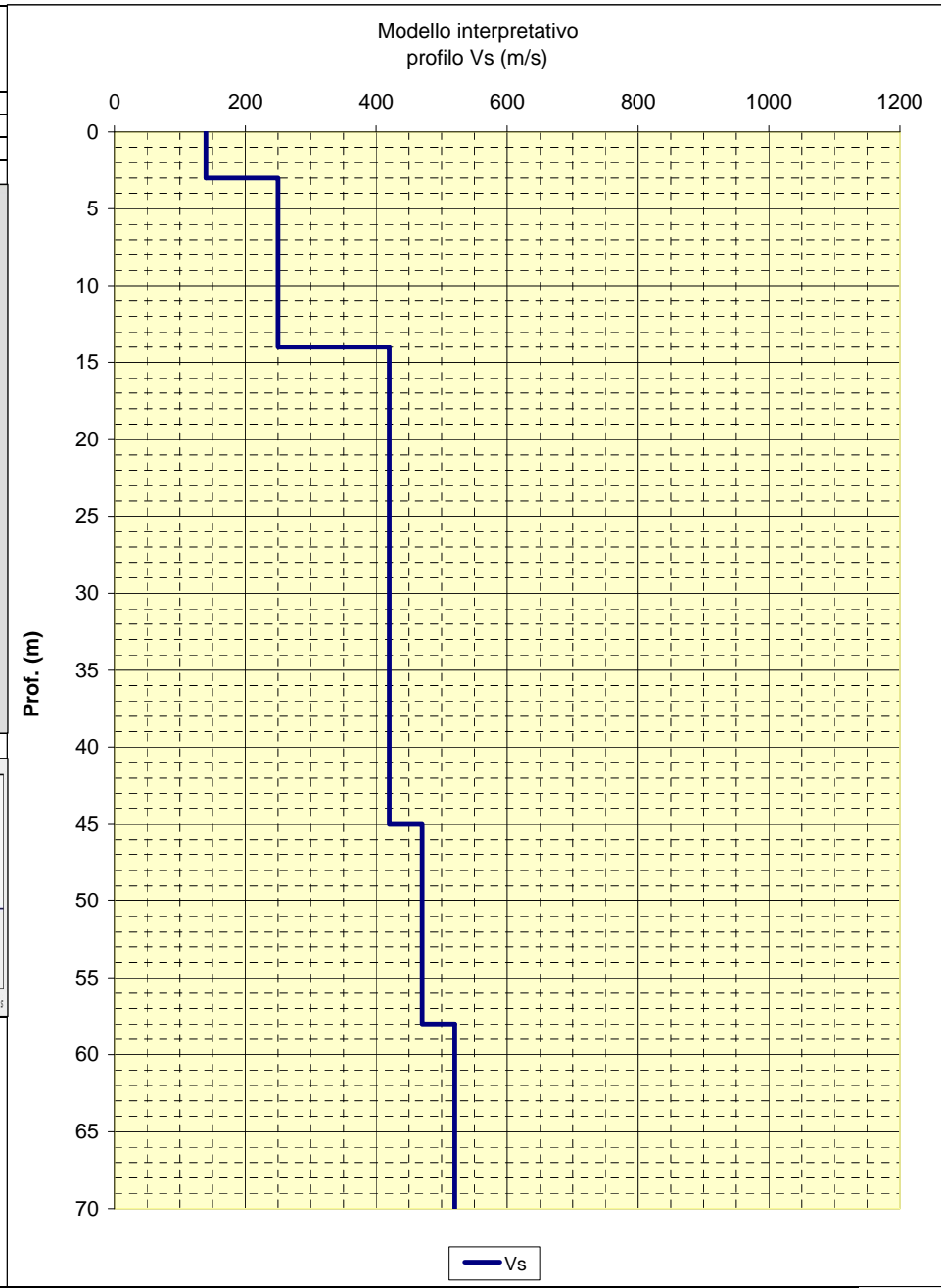
INDAGINE MASW/Re.Mi.
R08

LOCALITA': MARANELLO (MO) COMMITTENTE: Amm. Comunale
 DATA: 08-06-2015 CANTIERE: Microzonazione Sismica
 QUOTA: 275 m. s.l.m. OPERATORI: Mazzetti M. - Arbizzi A.



Note:

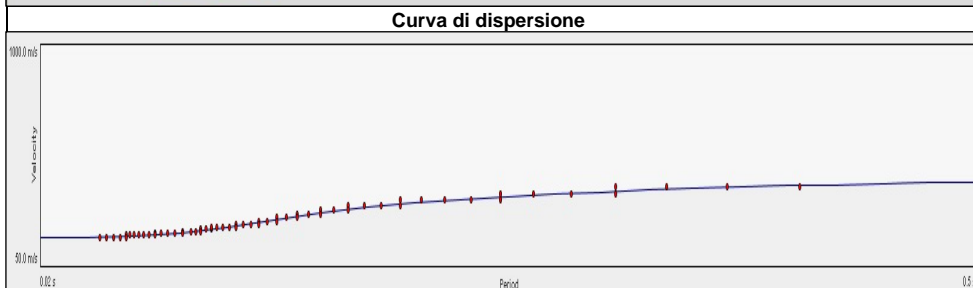
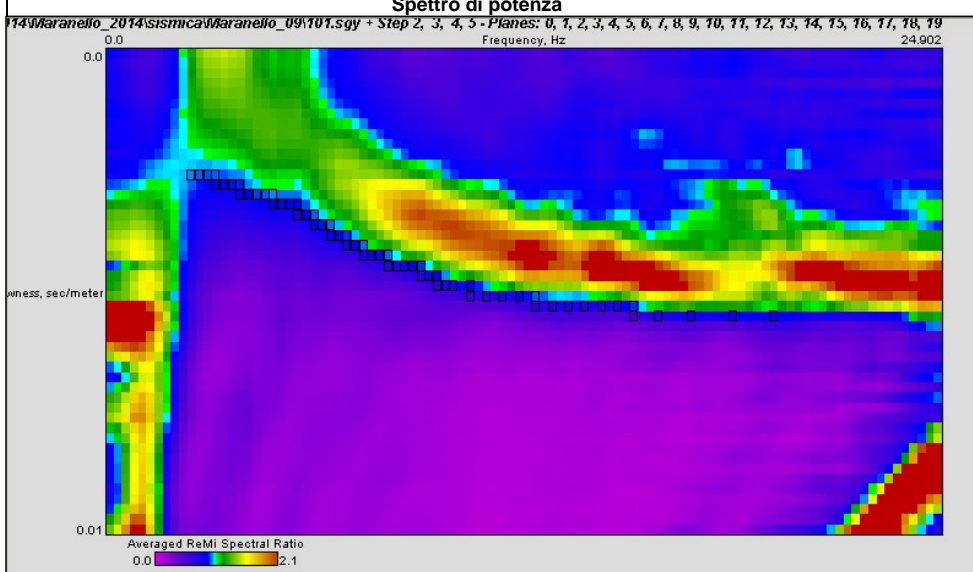
Modello interpretativo				
Strato n°	Prof. (m)	Spess. (m)	Vs (m/s)	
1	0	3	3	140
2	3	14	11	250
3	14	45	31	420
4	45	58	13	470
5	58	INF	INF	520
6				
7				
8				
9				
10				



CENTROGEO
P.zza S.Quirino, 6 - 42015 Correggio (RE)

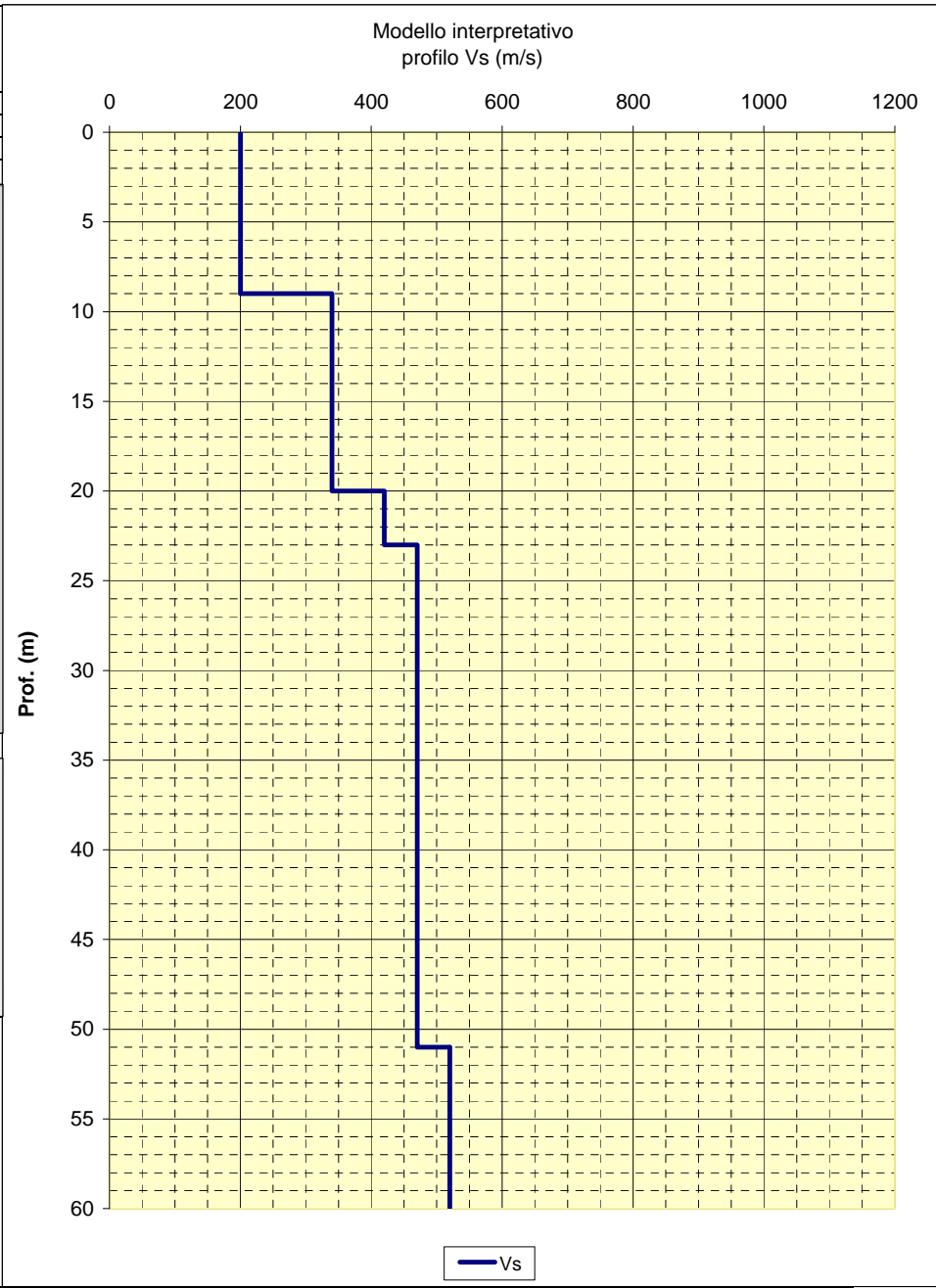
INDAGINE MASW/Re.Mi.
R09

LOCALITA': MARANELLO (MO) COMMITTENTE: Amm. Comunale
 DATA: 09-06-2015 CANTIERE: Microzonazione Sismica
 QUOTA: 270 m. s.l.m. OPERATORI: Mazzetti M. - Arbizzi A.



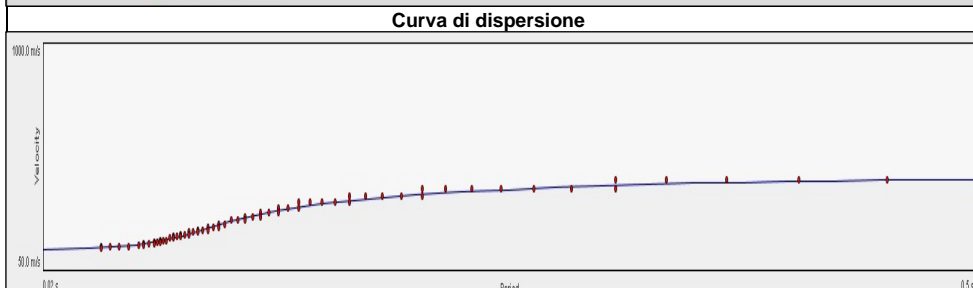
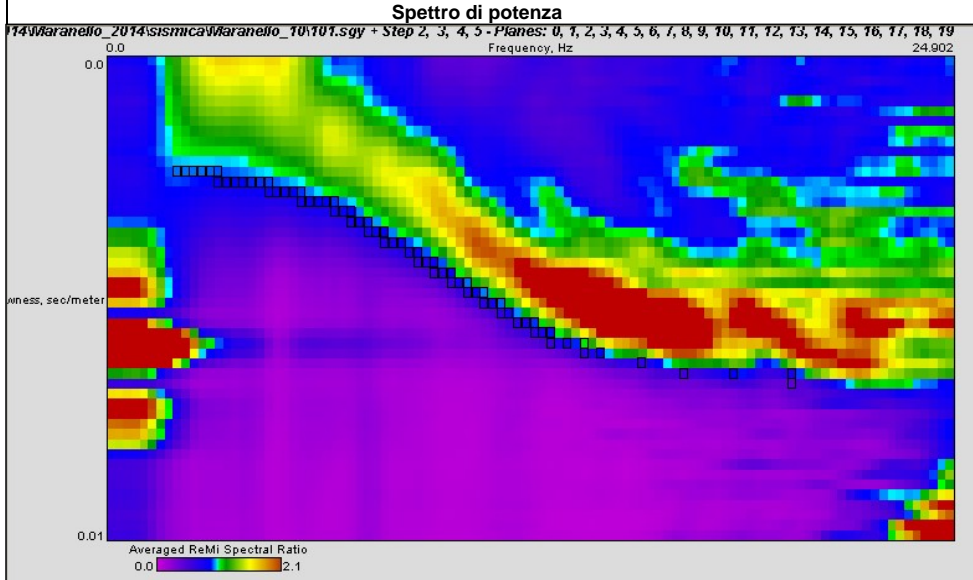
Note:

Modello interpretativo				
Strato n°	Prof. (m)		Spess. (m)	Vs (m/s)
1	0	9	9	200
2	9	20	11	340
3	20	23	3	420
4	23	51	28	470
5	51	INF	INF	520
6				
7				
8				
9				
10				



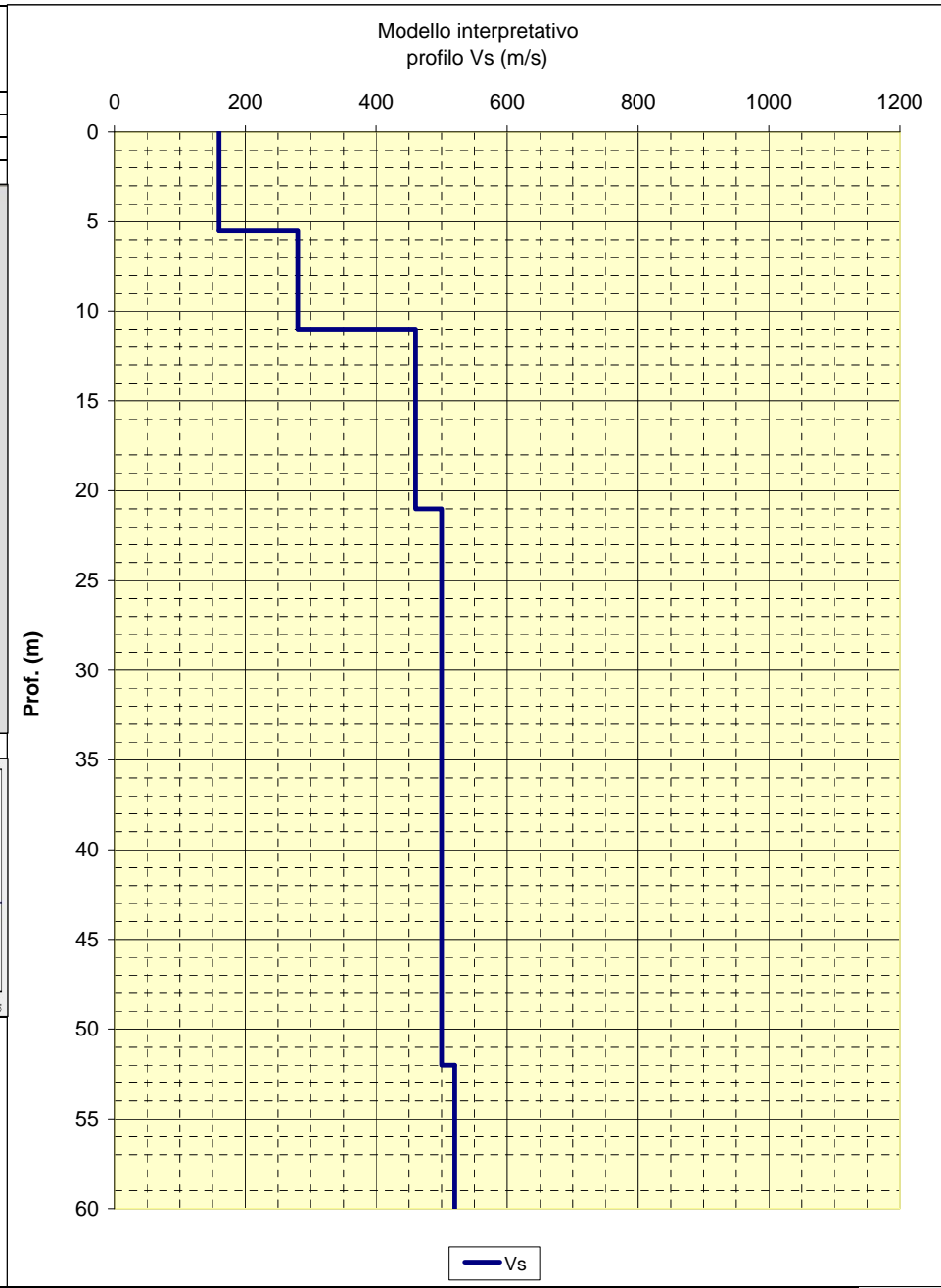
CENTROGEO P.zza S. Quirino, 6 - 42015 Correggio (RE)	INDAGINE MASW/Re.Mi. R10
--	---

LOCALITA': MARANELLO (MO)	COMMITTENTE: Amm. Comunale
DATA: 09-06-2015	CANTIERE: Microzonazione Sismica
QUOTA: 265 m. s.l.m.	OPERATORI: Mazzetti M. - Arbizzi A.



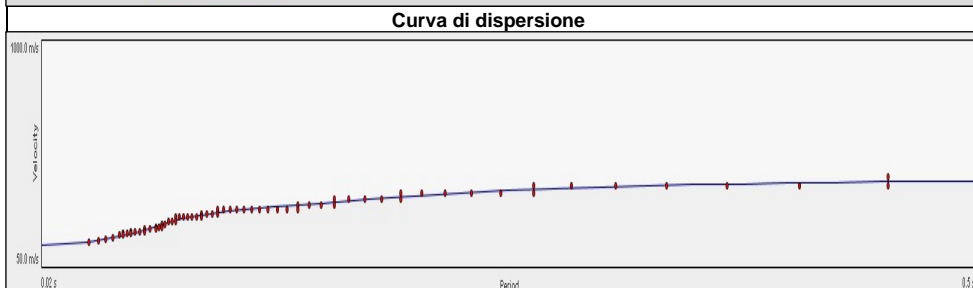
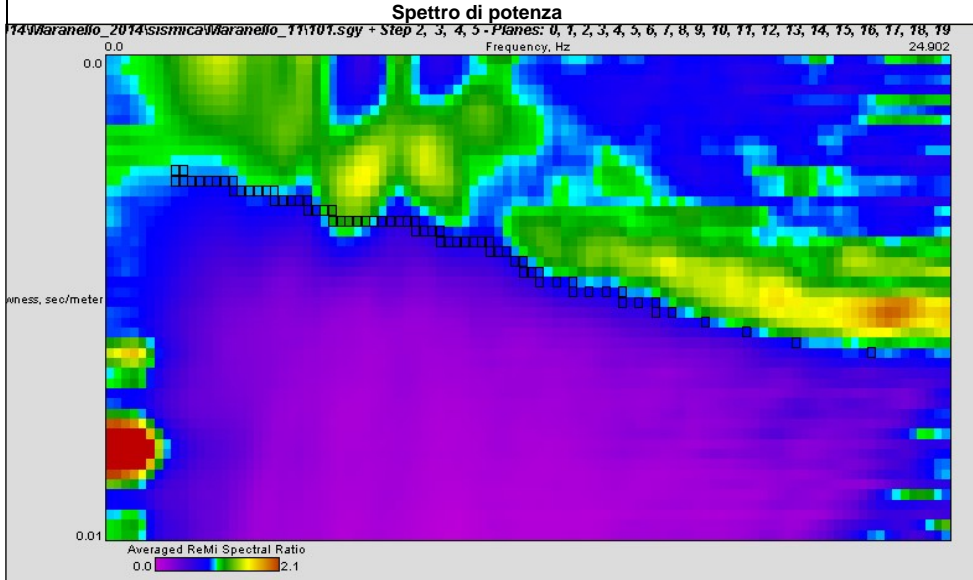
Note:

Modello interpretativo				
Strato n°	Prof. (m)		Spess. (m)	Vs (m/s)
1	0	5.5	5.5	160
2	5.5	11	5.5	280
3	11	21	10	460
4	21	52	31	500
5	52	INF	INF	520
6				
7				
8				
9				
10				



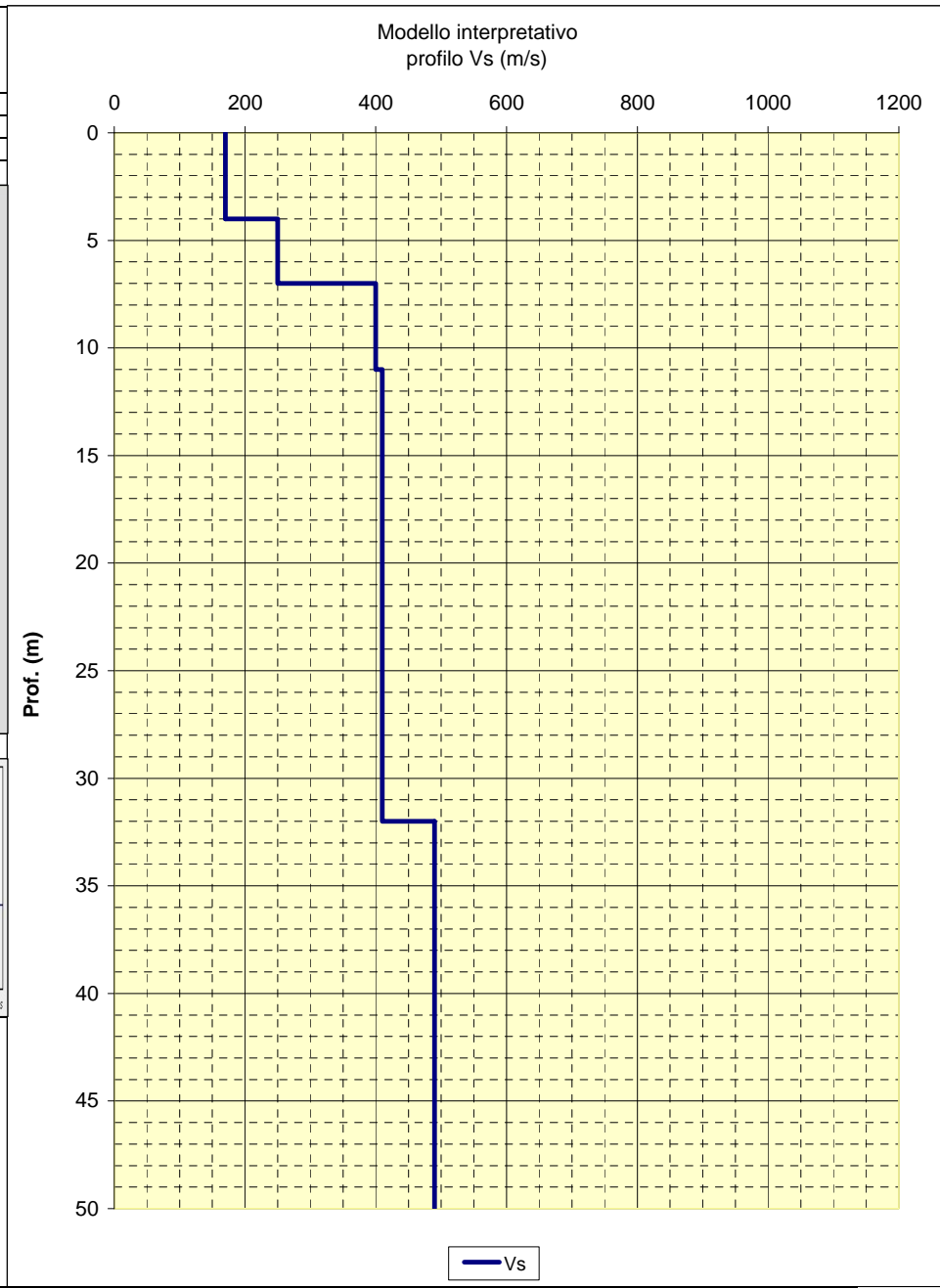
CENTROGEO P.zza S. Quirino, 6 - 42015 Correggio (RE)	INDAGINE MASW/Re.Mi. R11
--	---

LOCALITA': MARANELLO (MO)	COMMITTENTE: Amm. Comunale
DATA: 09-06-2015	CANTIERE: Microzonazione Sismica
QUOTA: 215 m. s.l.m.	OPERATORI: Mazzetti M. - Arbizzi A.



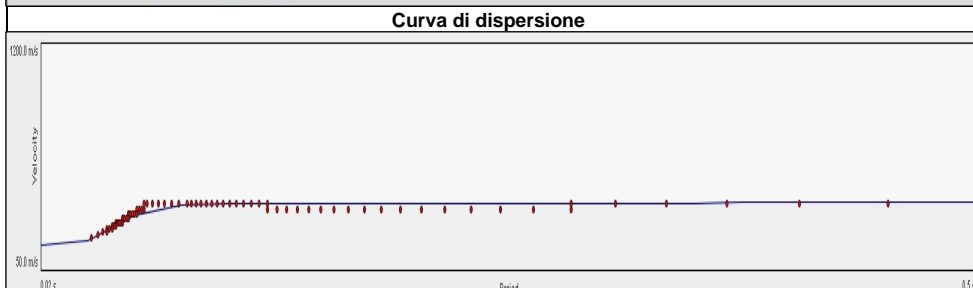
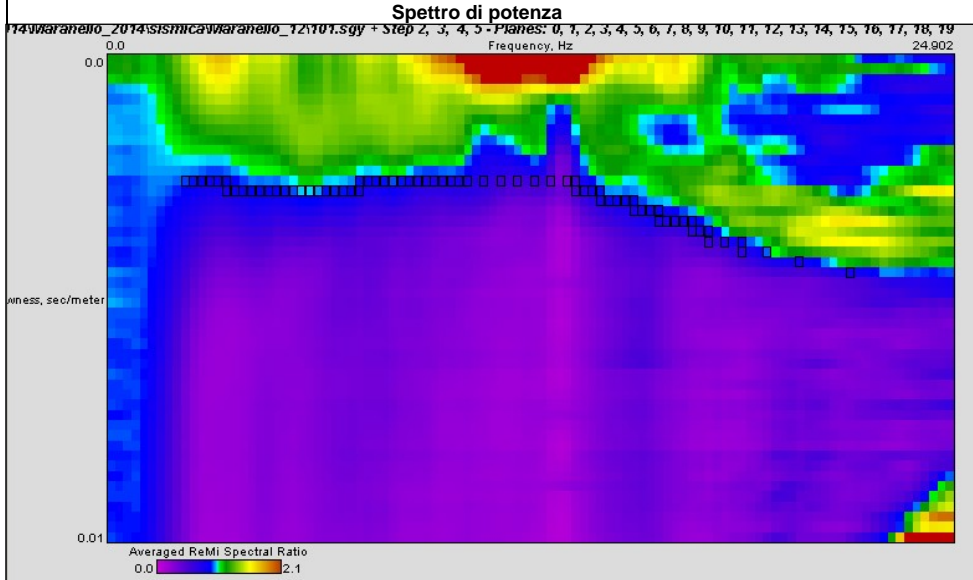
Note:

Modello interpretativo				
Strato n°	Prof. (m)	Spess. (m)	Vs (m/s)	
1	0	4	4	170
2	4	7	3	250
3	7	11	4	400
4	11	32	21	410
5	32	INF	INF	490
6				
7				
8				
9				
10				



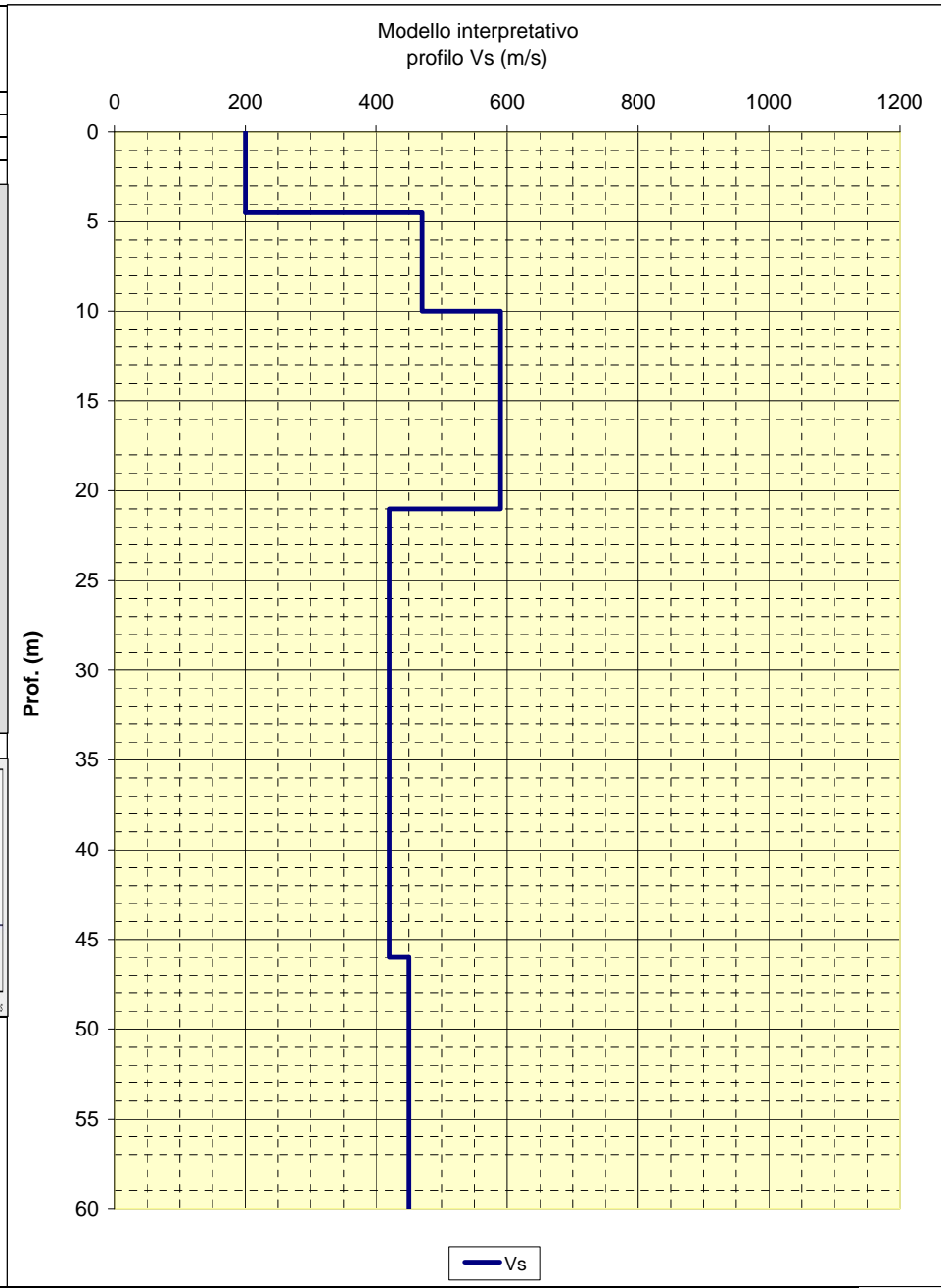
CENTROGEO P.zza S. Quirino, 6 - 42015 Correggio (RE)	INDAGINE MASW/Re.Mi. R12
--	---

LOCALITA': MARANELLO (MO)	COMMITTENTE: Amm. Comunale
DATA: 09-06-2015	CANTIERE: Microzonazione Sismica
QUOTA: 220 m. s.l.m.	OPERATORI: Mazzetti M. - Arbizzi A.



Note:

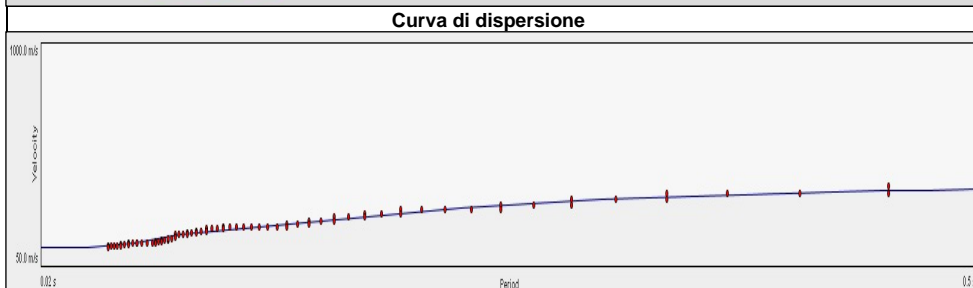
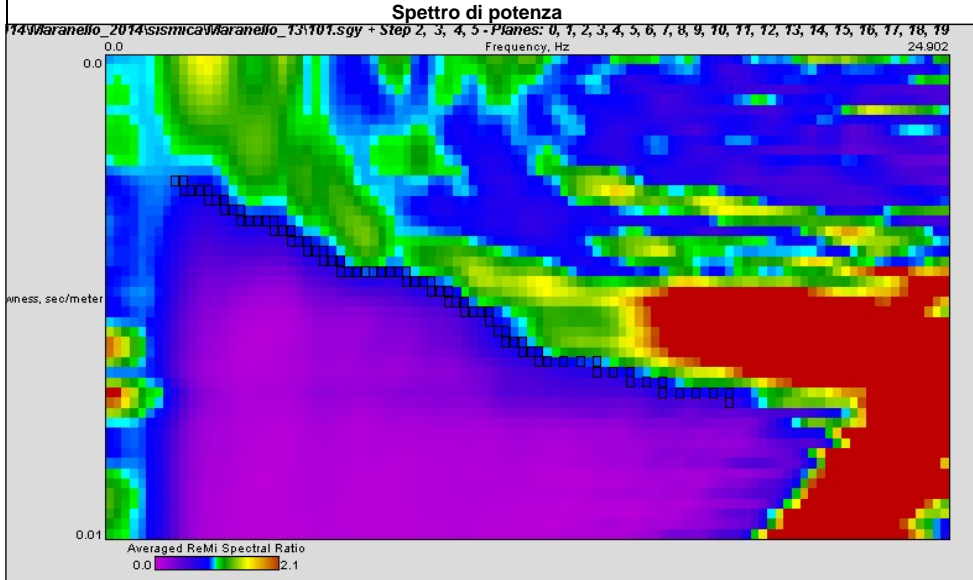
Modello interpretativo				
Strato n°	Prof. (m)		Spess. (m)	Vs (m/s)
1	0	4.5	4.5	200
2	4.5	10	5.5	470
3	10	21	11	590
4	21	46	25	420
5	46	INF	INF	450
6				
7				
8				
9				
10				



CENTROGEO
P.zza S. Quirino, 6 - 42015 Correggio (RE)

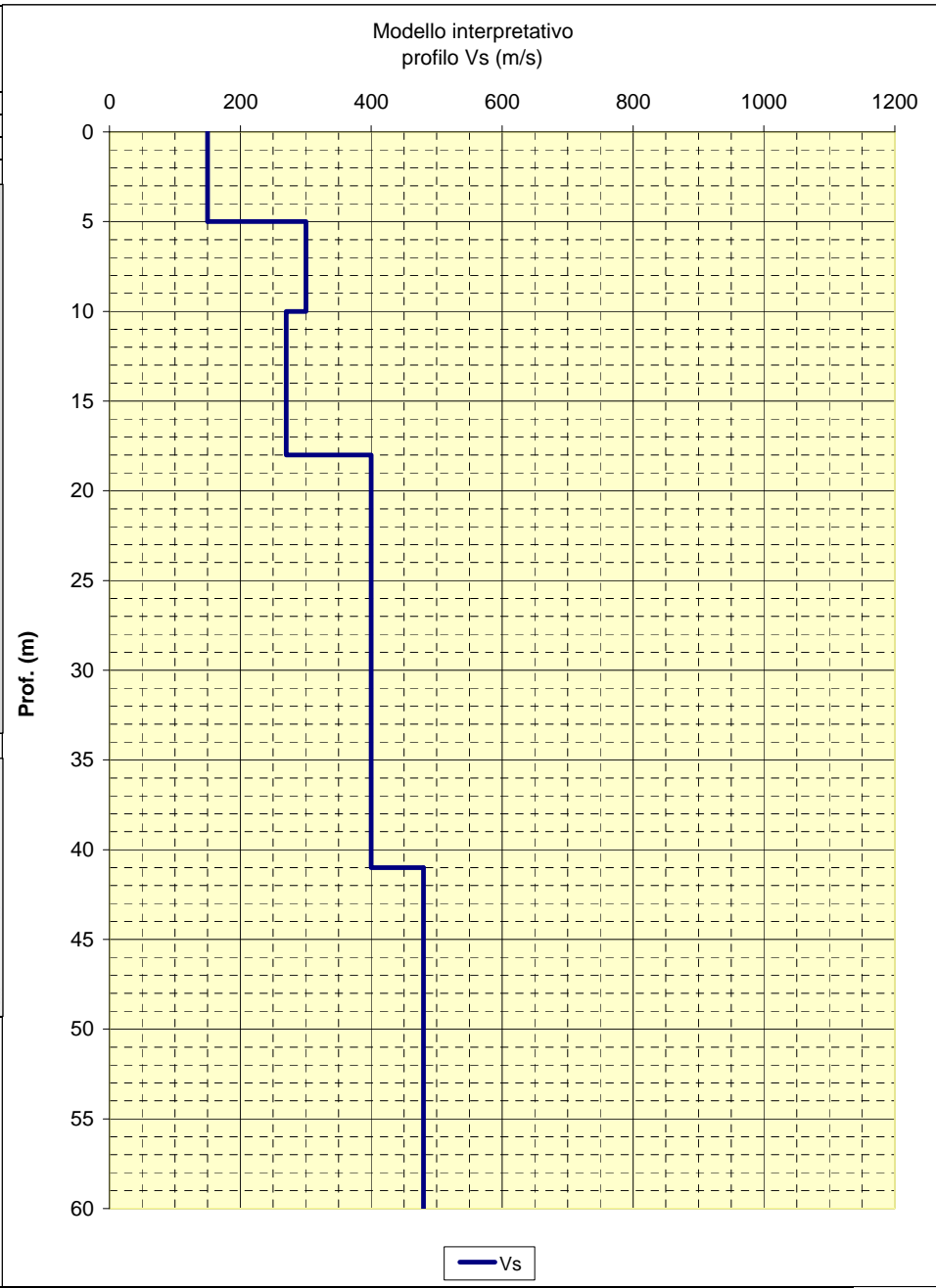
INDAGINE MASW/Re.Mi.
R13

LOCALITA': MARANELLO (MO) COMMITTENTE: Amm. Comunale
 DATA: 09-06-2015 CANTIERE: Microzonazione Sismica
 QUOTA: 240 m. s.l.m. OPERATORI: Mazzetti M. - Arbizzi A.



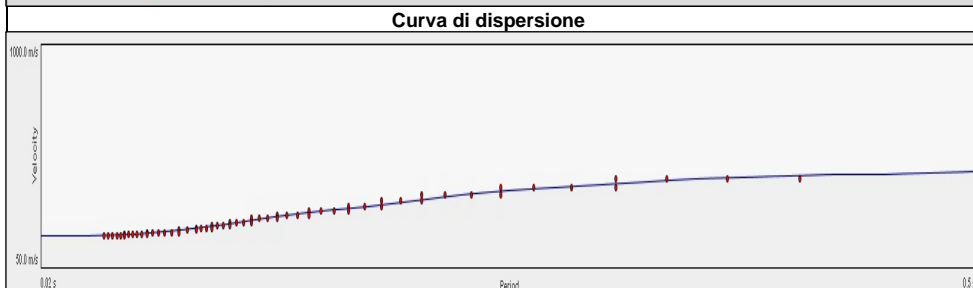
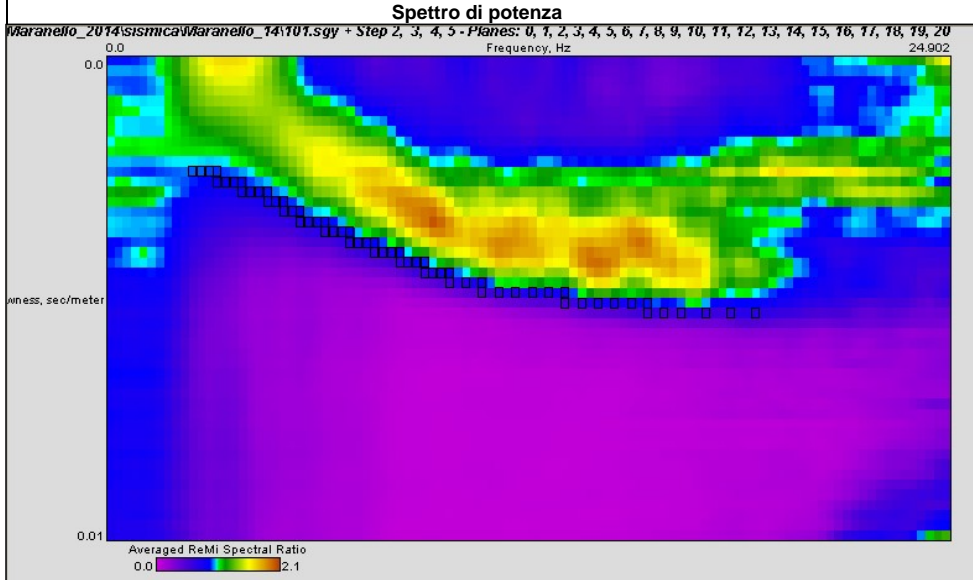
Note:

Modello interpretativo				
Strato n°	Prof. (m)	Spess. (m)	Vs (m/s)	
1	0	5	5	150
2	5	10	5	300
3	10	18	8	270
4	18	41	23	400
5	41	INF	INF	480
6				
7				
8				
9				
10				



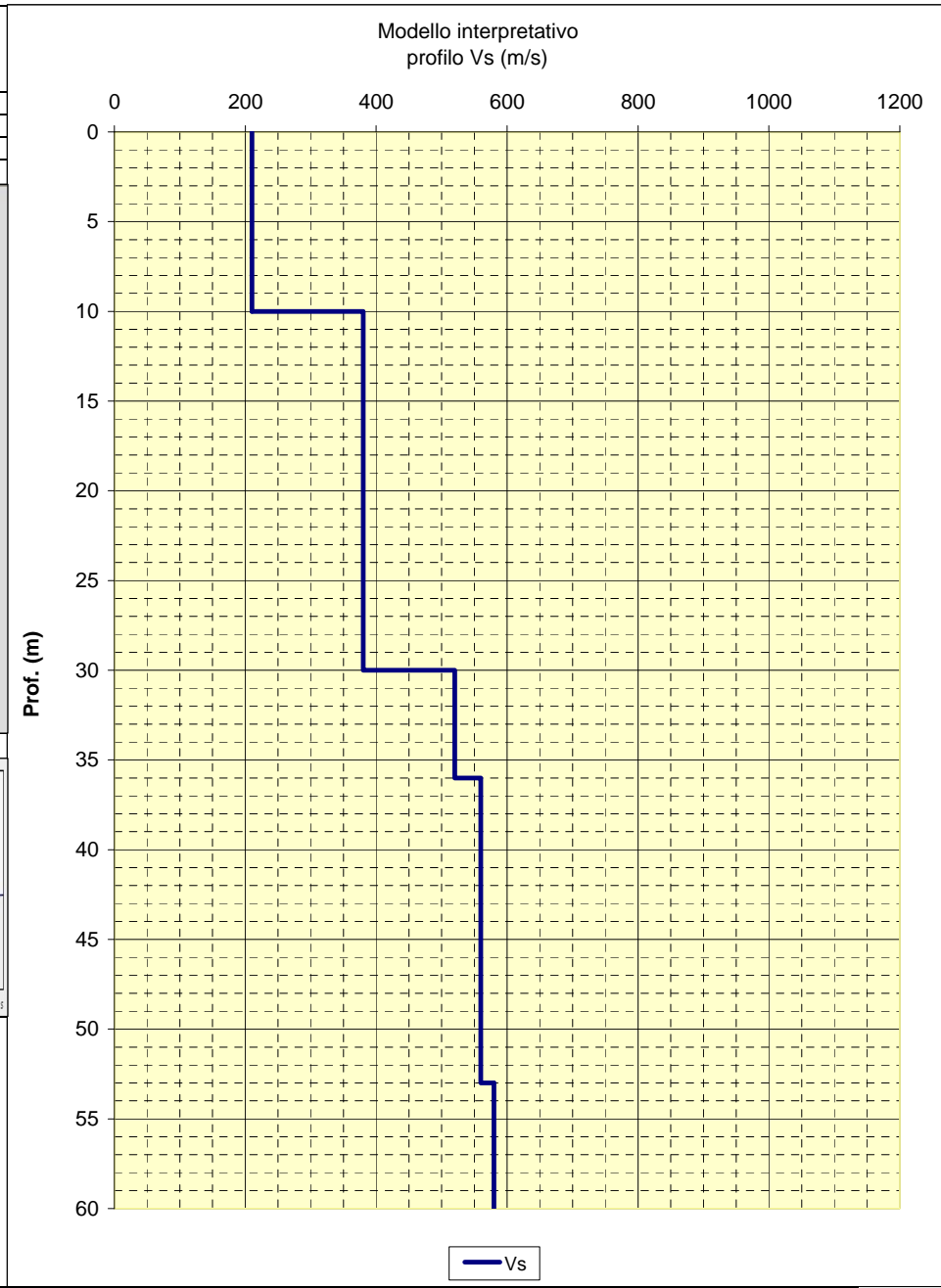
CENTROGEO P.zza S. Quirino, 6 - 42015 Correggio (RE)	INDAGINE MASW/Re.Mi. R14
--	---

LOCALITA': MARANELLO (MO)	COMMITTENTE: Amm. Comunale
DATA: 09-06-2015	CANTIERE: Microzonazione Sismica
QUOTA: 175 m. s.l.m.	OPERATORI: Mazzetti M. - Arbizzi A.



Note:

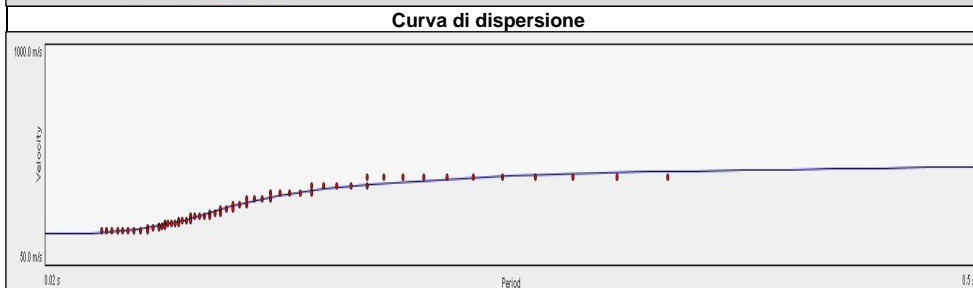
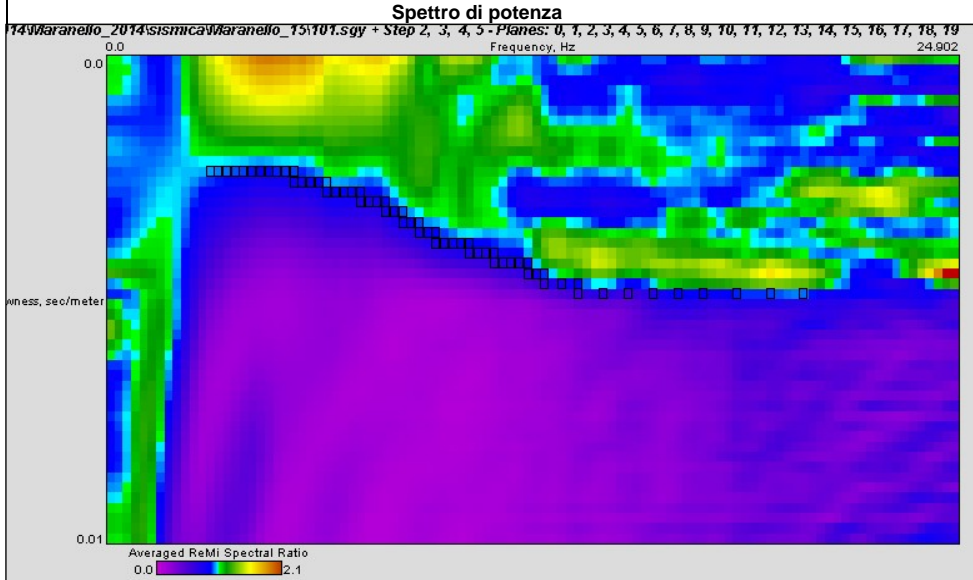
Modello interpretativo				
Strato n°	Prof. (m)		Spess. (m)	Vs (m/s)
1	0	10	10	210
2	10	30	20	380
3	30	36	6	520
4	36	53	17	560
5	53	INF	INF	580
6				
7				
8				
9				
10				



CENTROGEO
P.zza S.Quirino, 6 - 42015 Correggio (RE)

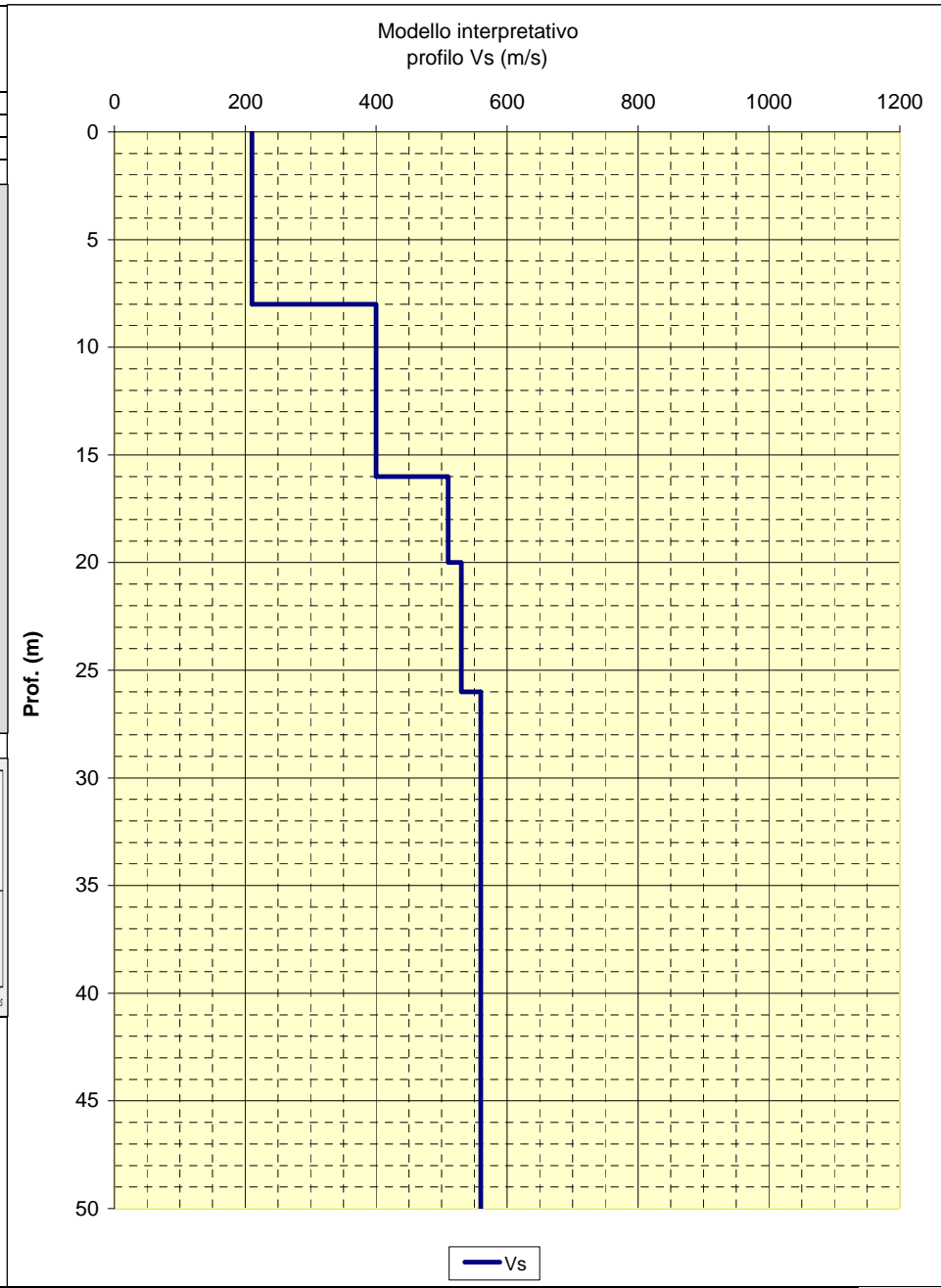
INDAGINE MASW/Re.Mi.
R15

LOCALITA': MARANELLO (MO) COMMITTENTE: Amm. Comunale
 DATA: 09-06-2015 CANTIERE: Microzonazione Sismica
 QUOTA: 180 m. s.l.m. OPERATORI: Mazzetti M. - Arbizzi A.



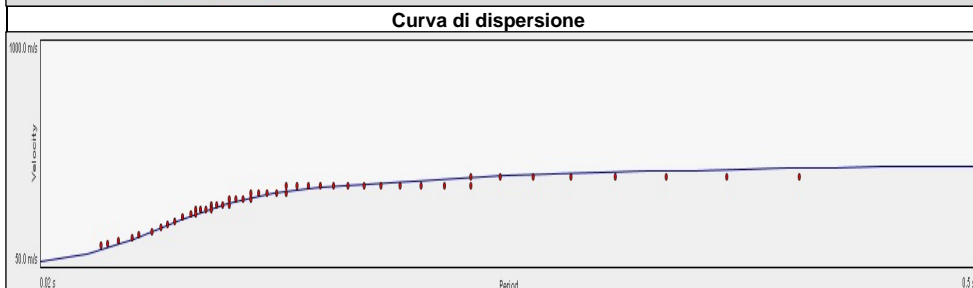
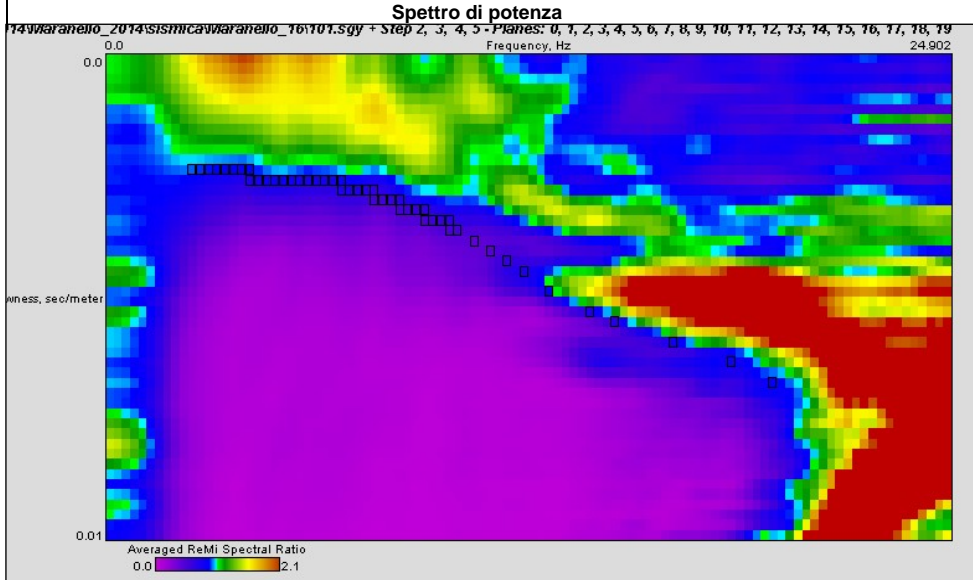
Note:

Modello interpretativo				
Strato n°	Prof. (m)		Spess. (m)	Vs (m/s)
1	0	8	8	210
2	8	16	8	400
3	16	20	4	510
4	20	26	6	530
5	26	INF	INF	560
6				
7				
8				
9				
10				



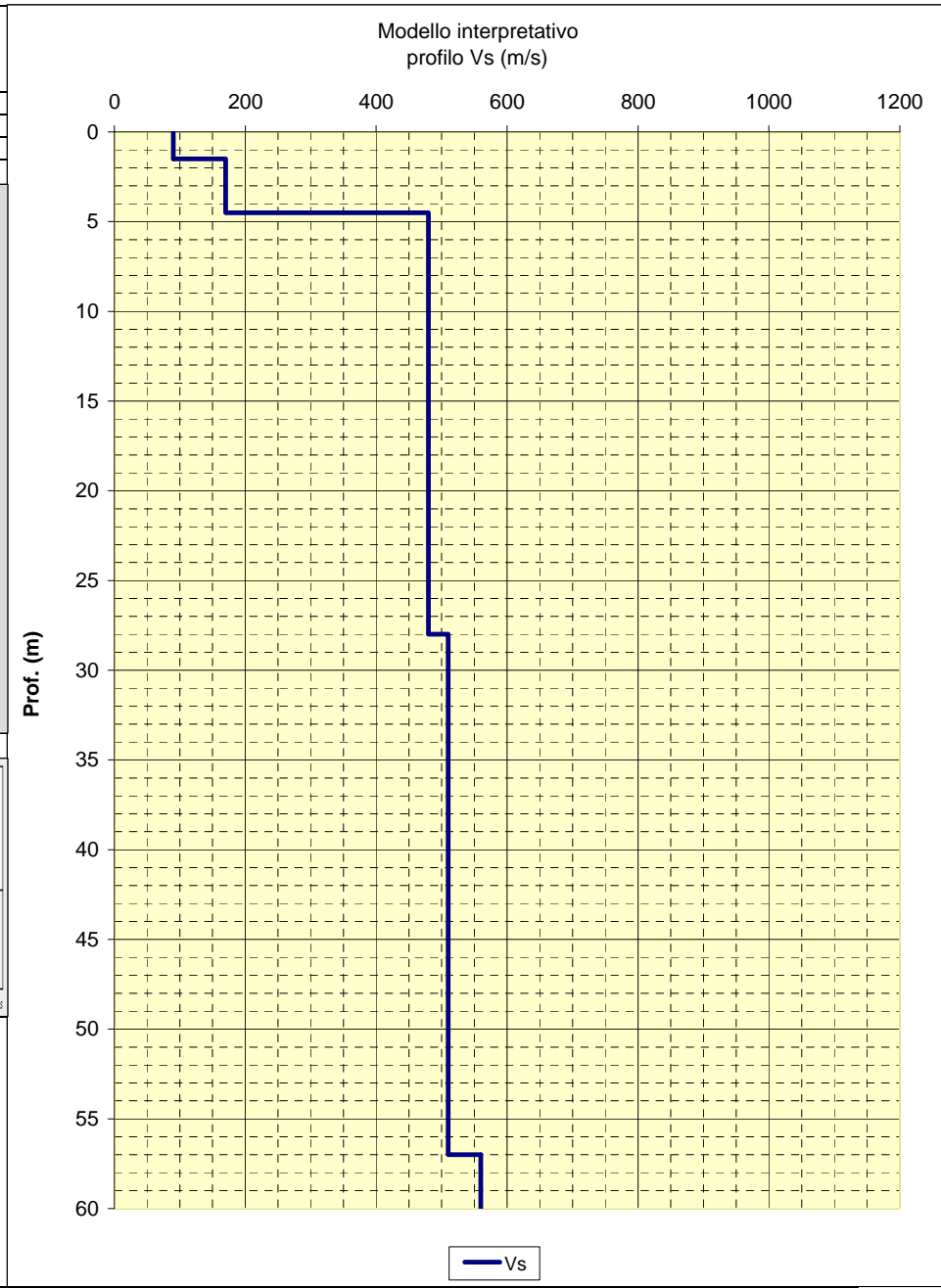
CENTROGEO P.zza S. Quirino, 6 - 42015 Correggio (RE)	INDAGINE MASW/Re.Mi. R16
--	---

LOCALITA': MARANELLO (MO)	COMMITTENTE: Amm. Comunale
DATA: 09-06-2015	CANTIERE: Microzonazione Sismica
QUOTA: 220 m. s.l.m.	OPERATORI: Mazzetti M. - Arbizzi A.



Note:

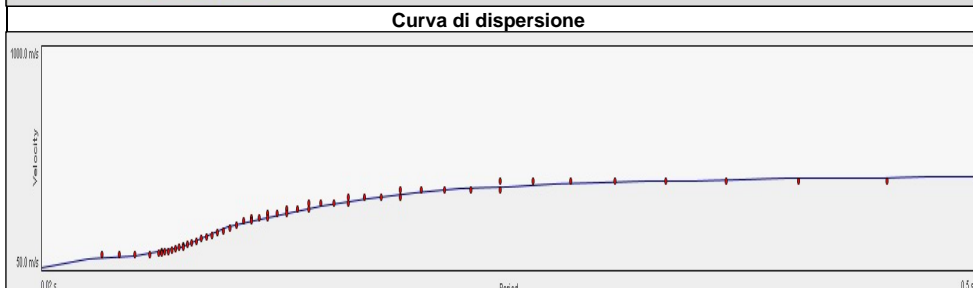
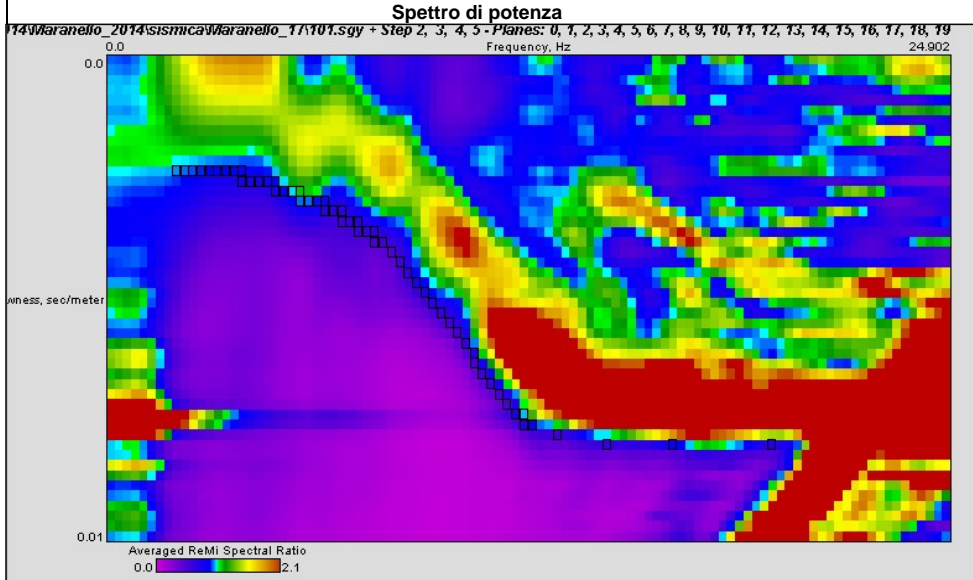
Modello interpretativo				
Strato n°	Prof. (m)		Spess. (m)	Vs (m/s)
1	0	1.5	1.5	90
2	1.5	4.5	3	170
3	4.5	28	23.5	480
4	28	57	29	510
5	57	INF	INF	560
6				
7				
8				
9				
10				



CENTROGEO
P.zza S. Quirino, 6 - 42015 Correggio (RE)

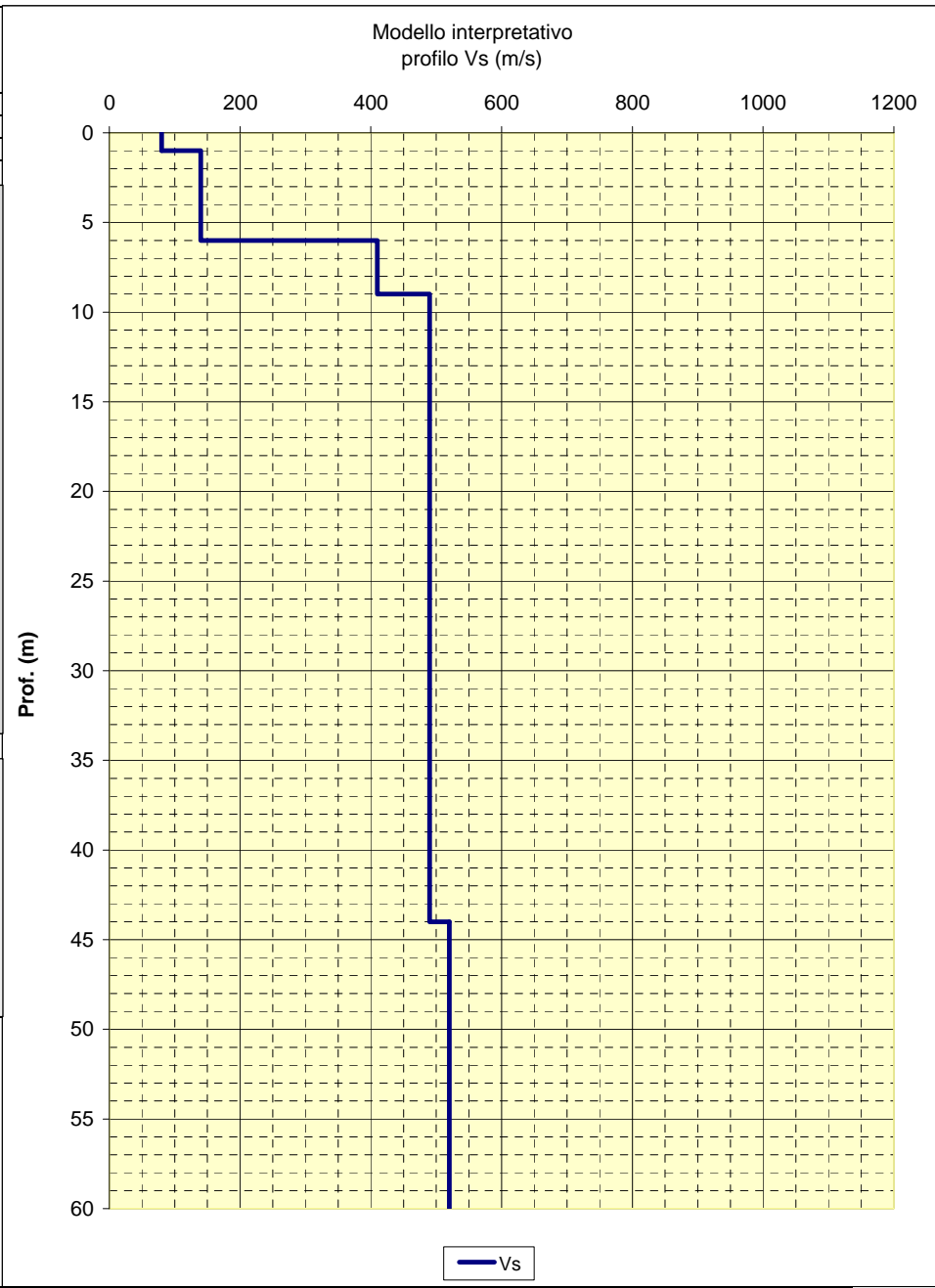
INDAGINE MASW/Re.Mi.
R17

LOCALITA': MARANELLO (MO) COMMITTENTE: Amm. Comunale
 DATA: 10-06-2015 CANTIERE: Microzonazione Sismica
 QUOTA: 180 m. s.l.m. OPERATORI: Mazzetti M. - Arbizzi A.



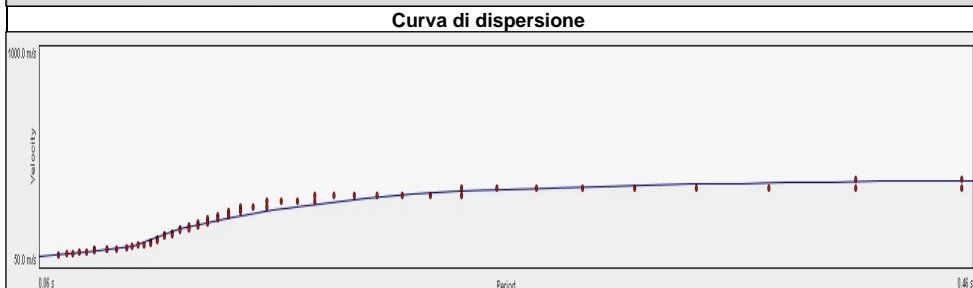
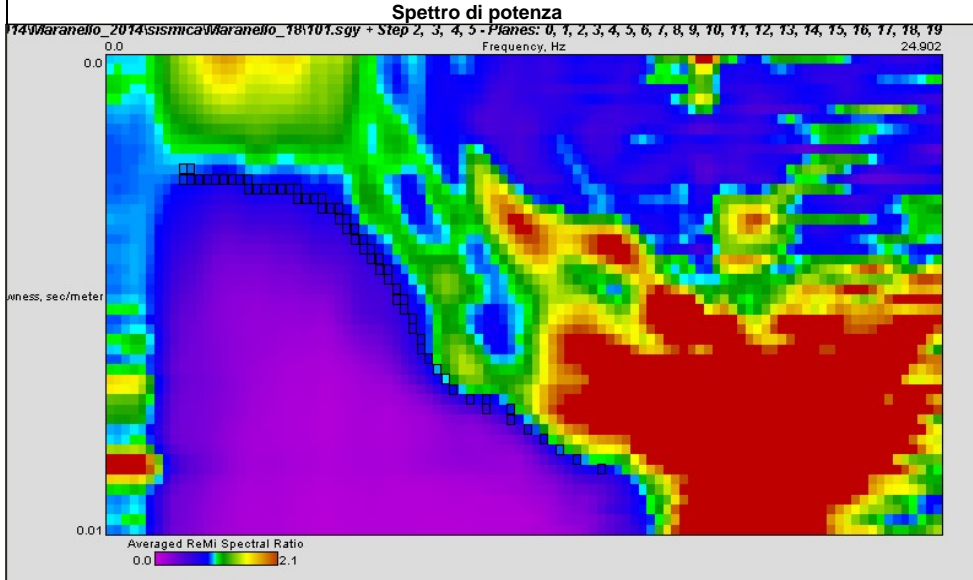
Note:

Modello interpretativo				
Strato n°	Prof. (m)	Spess. (m)	Vs (m/s)	
1	0	1	1	80
2	1	6	5	140
3	6	9	3	410
4	9	44	35	490
5	44	INF	INF	520
6				
7				
8				
9				
10				



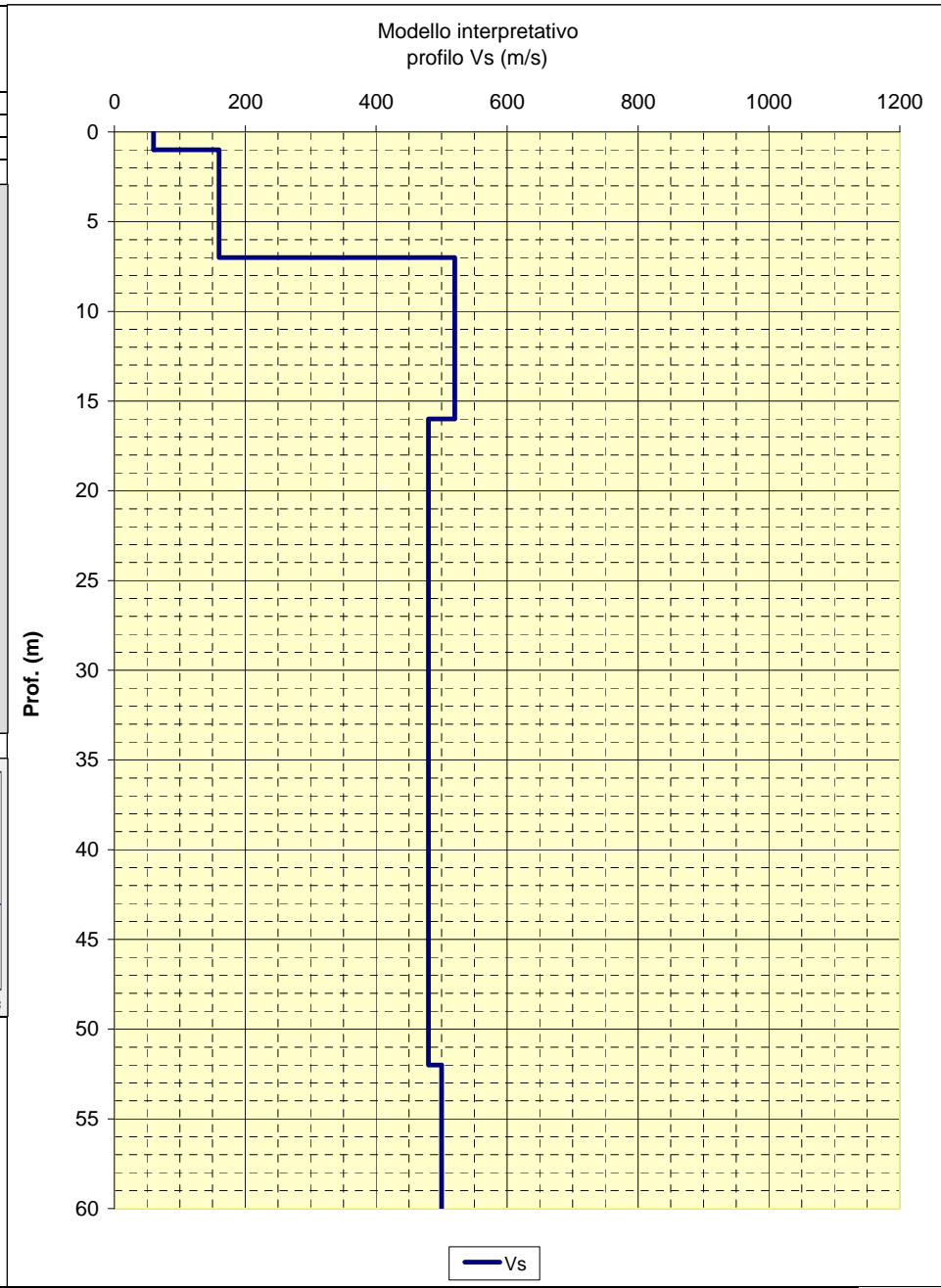
CENTROGEO P.zza S. Quirino, 6 - 42015 Correggio (RE)	INDAGINE MASW/Re.Mi. R18
--	---

LOCALITA': MARANELLO (MO)	COMMITTENTE: Amm. Comunale
DATA: 10-06-2015	CANTIERE: Microzonazione Sismica
QUOTA: 180 m. s.l.m.	OPERATORI: Mazzetti M. - Arbizzi A.



Note:

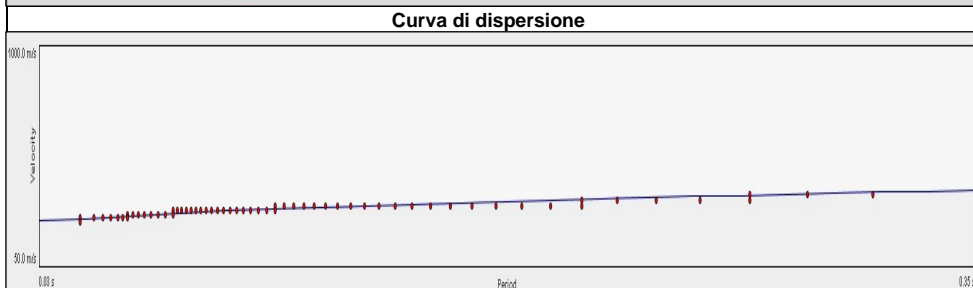
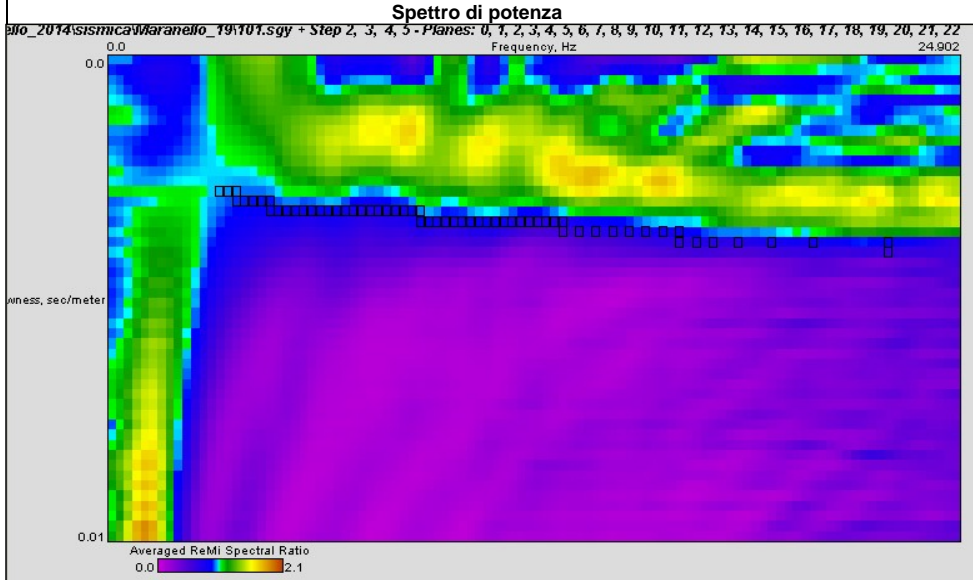
Modello interpretativo				
Strato n°	Prof. (m)		Spess. (m)	Vs (m/s)
1	0	1	1	60
2	1	7	6	160
3	7	16	9	520
4	16	52	36	480
5	52	INF	INF	500
6				
7				
8				
9				
10				



CENTROGEO
P.zza S. Quirino, 6 - 42015 Correggio (RE)

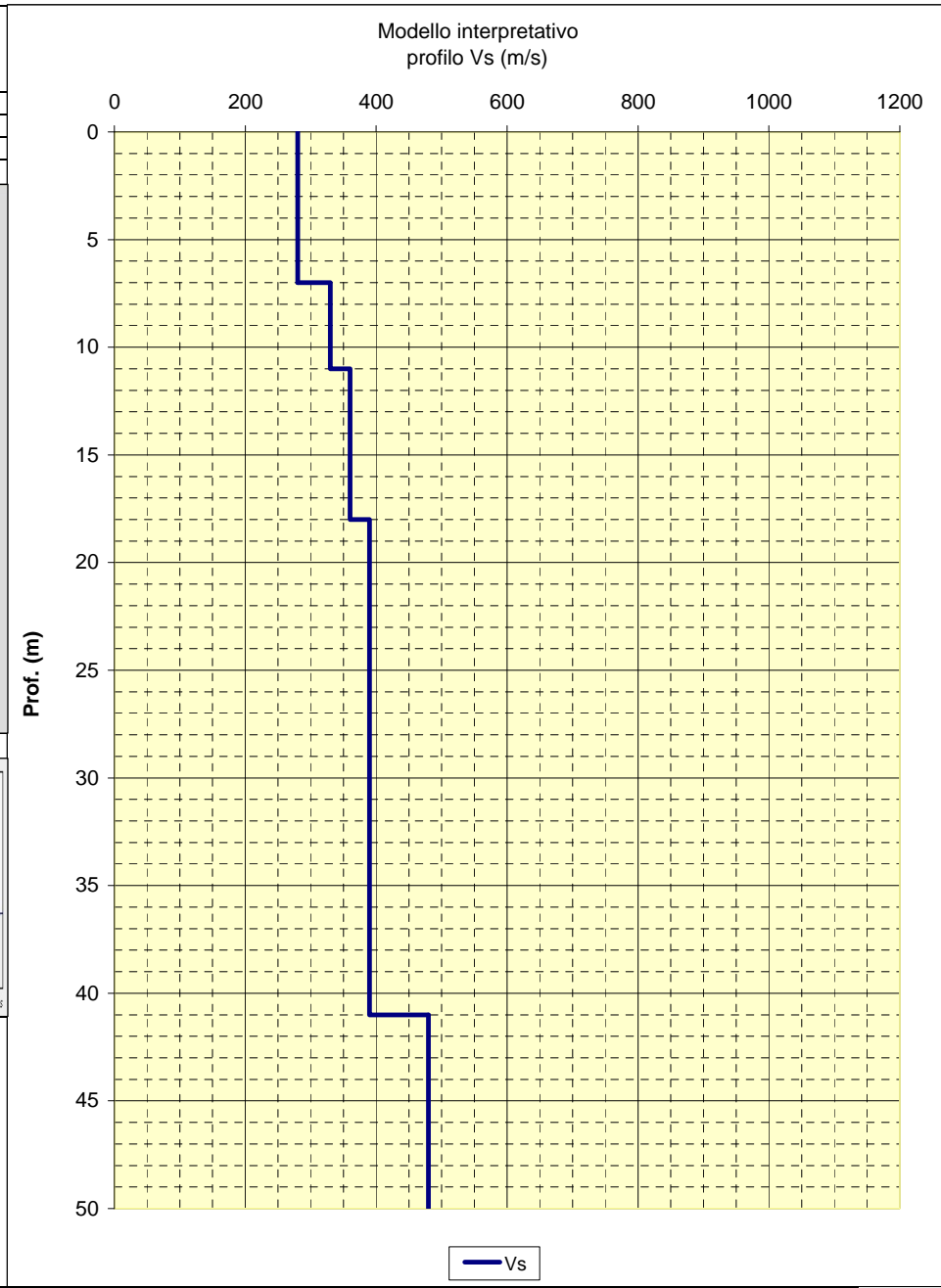
INDAGINE MASW/Re.Mi.
R19

LOCALITA': MARANELLO (MO) COMMITTENTE: Amm. Comunale
 DATA: 10-06-2015 CANTIERE: Microzonazione Sismica
 QUOTA: 180 m. s.l.m. OPERATORI: Mazzetti M. - Arbizzi A.



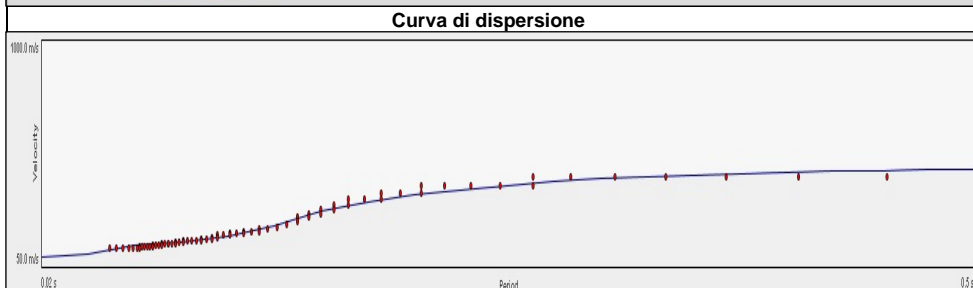
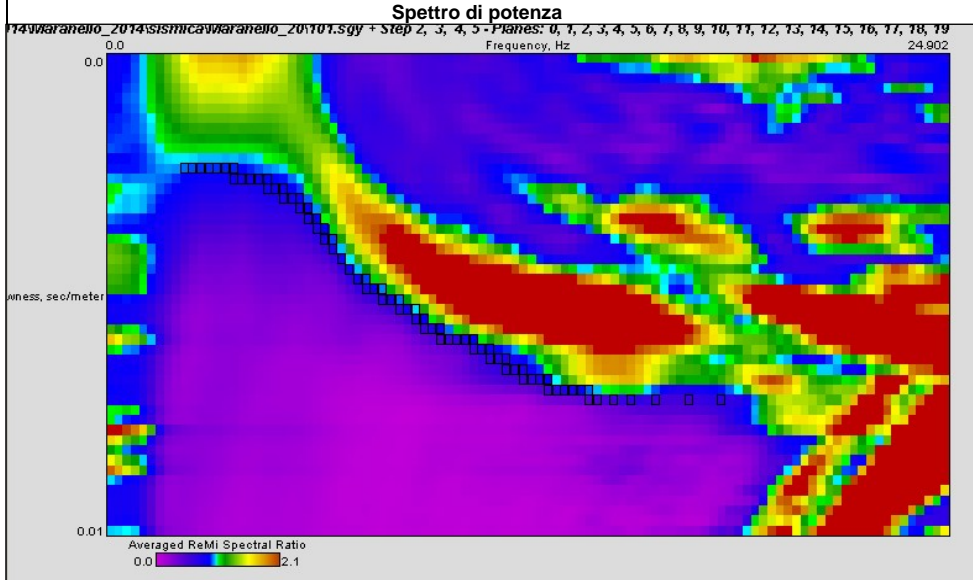
Note:

Modello interpretativo				
Strato n°	Prof. (m)	Spess. (m)	Vs (m/s)	
1	0	7	7	280
2	7	11	4	330
3	11	18	7	360
4	18	41	23	390
5	41	INF	INF	480
6				
7				
8				
9				
10				



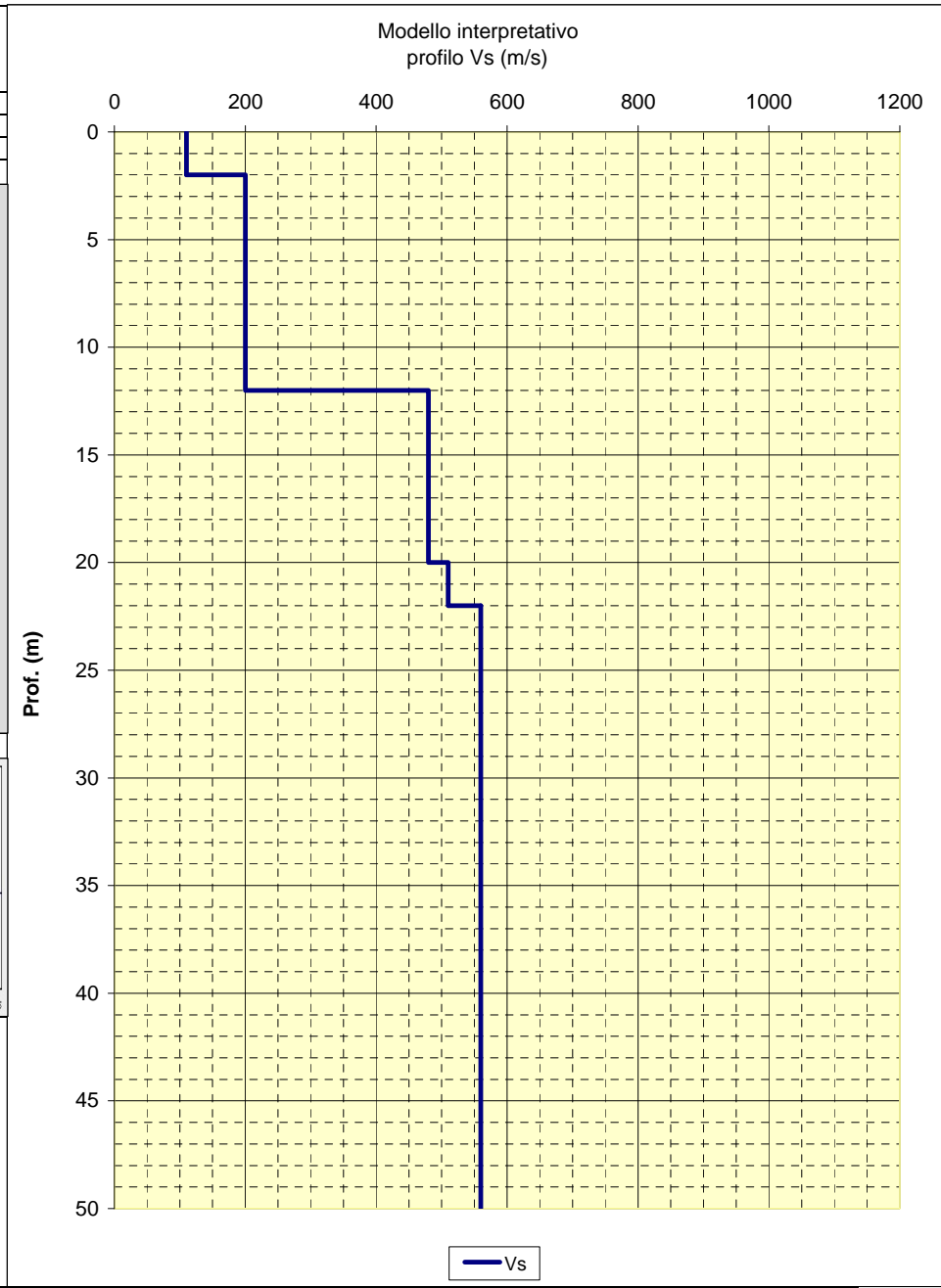
CENTROGEO P.zza S. Quirino, 6 - 42015 Correggio (RE)	INDAGINE MASW/Re.Mi. R20
--	---

LOCALITA': MARANELLO (MO)	COMMITTENTE: Amm. Comunale
DATA: 10-06-2015	CANTIERE: Microzonazione Sismica
QUOTA: 290 m. s.l.m.	OPERATORI: Mazzetti M. - Arbizzi A.



Note:

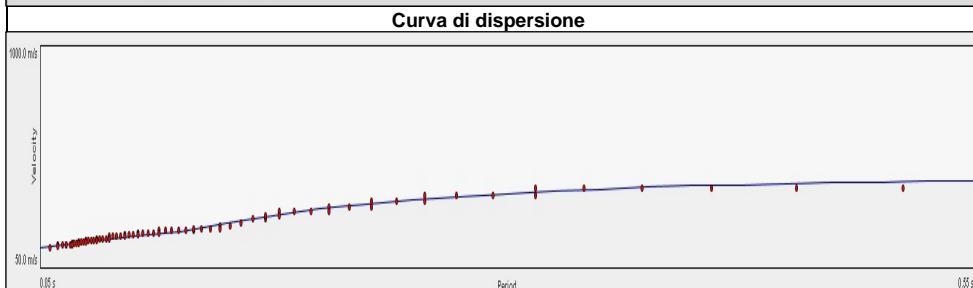
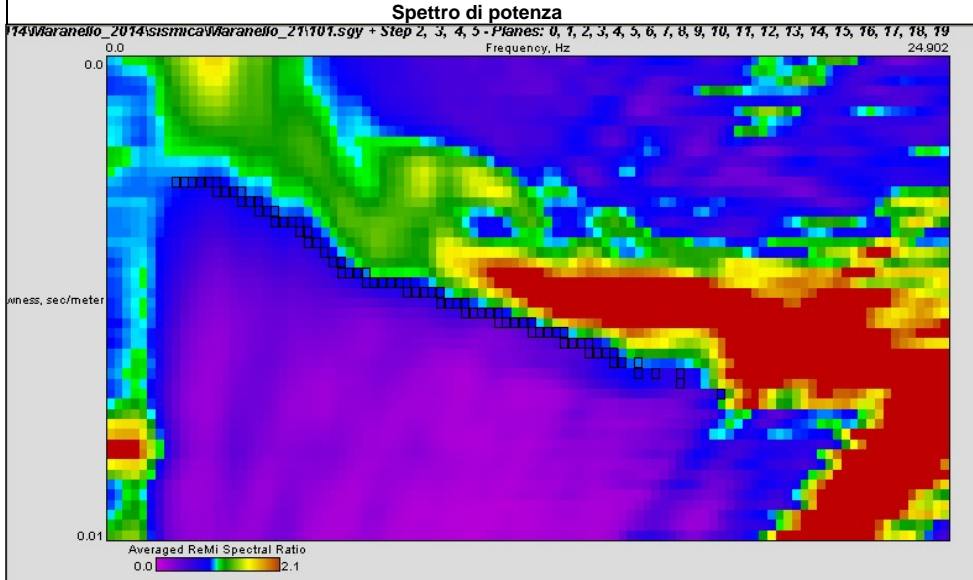
Modello interpretativo				
Strato n°	Prof. (m)	Spess. (m)	Vs (m/s)	
1	0	2	2	110
2	2	12	10	200
3	12	20	8	480
4	20	22	2	510
5	22	INF	INF	560
6				
7				
8				
9				
10				



CENTROGEO
P.zza S.Quirino, 6 - 42015 Correggio (RE)

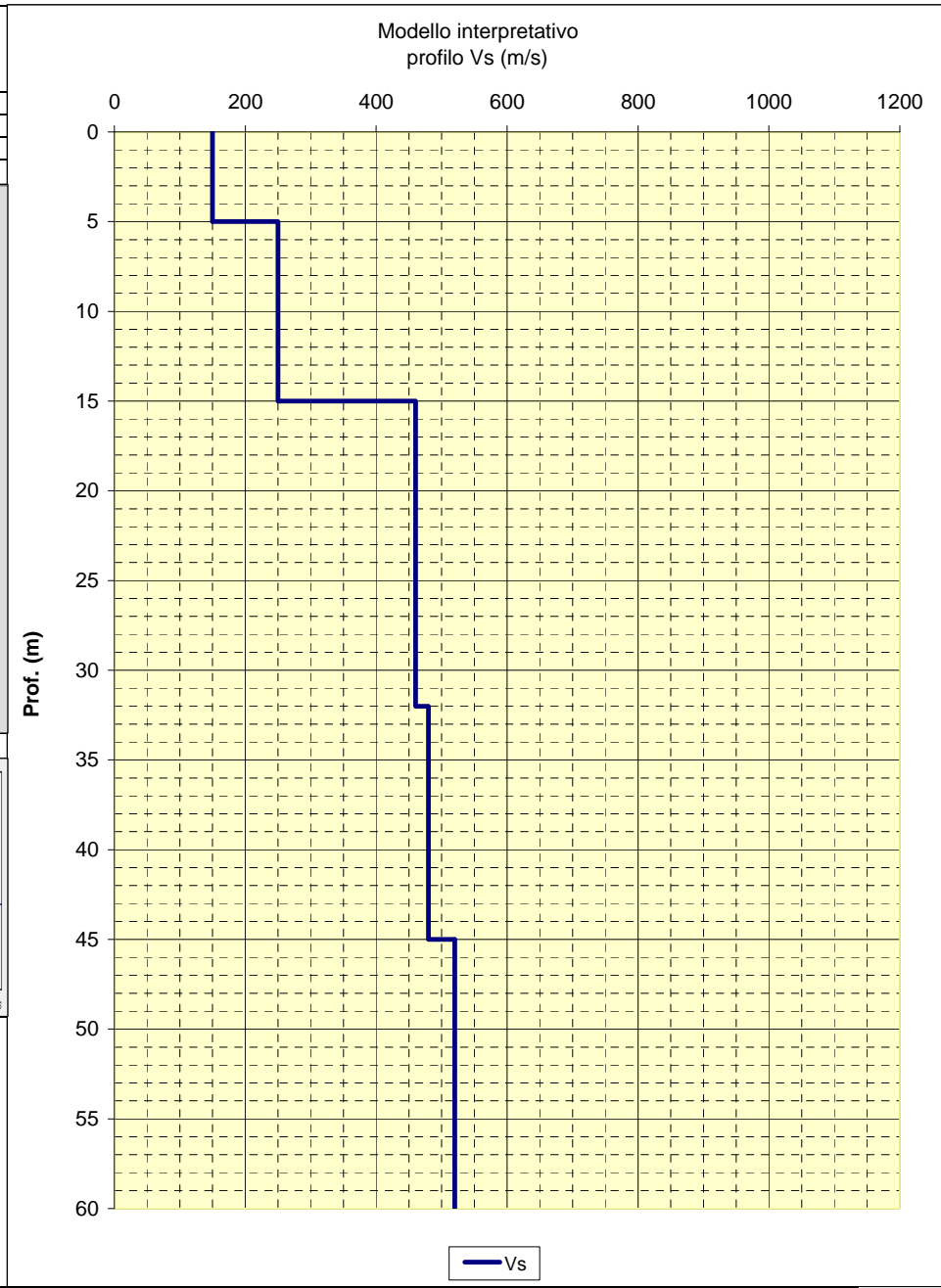
INDAGINE MASW/Re.Mi.
R21

LOCALITA': MARANELLO (MO) COMMITTENTE: Amm. Comunale
 DATA: 10-06-2015 CANTIERE: Microzonazione Sismica
 QUOTA: 295 m. s.l.m. OPERATORI: Mazzetti M. - Arbizzi A.



Note:

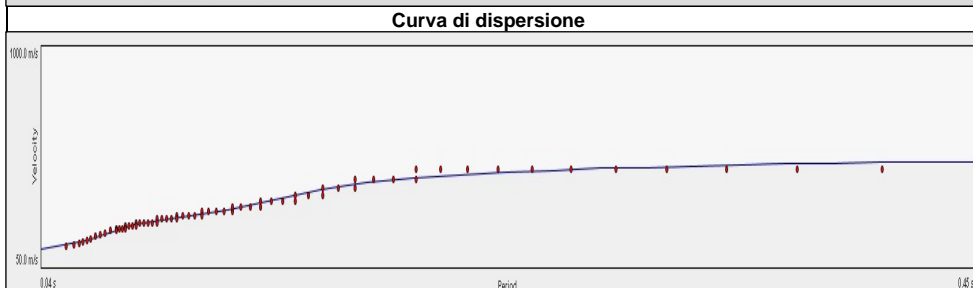
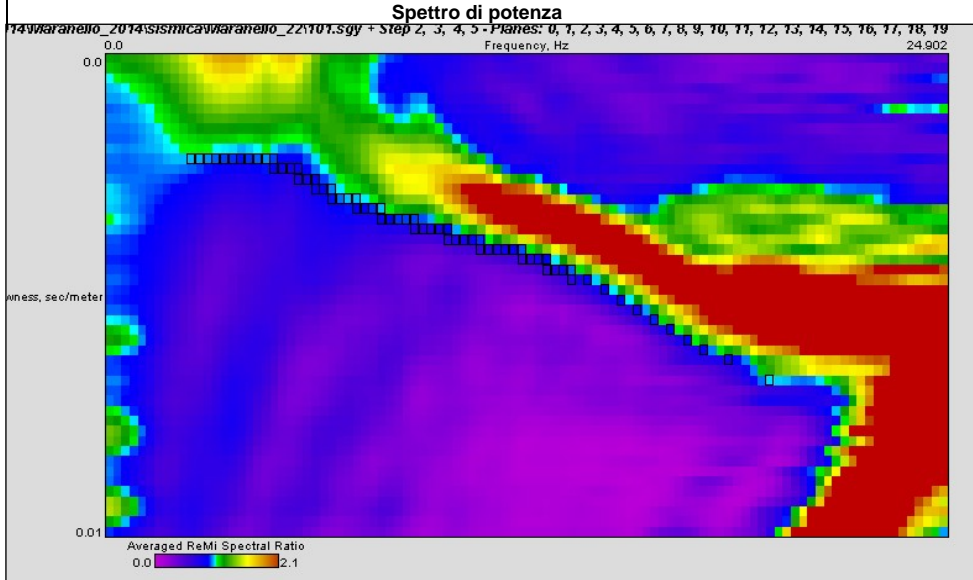
Modello interpretativo				
Strato n°	Prof. (m)		Spess. (m)	Vs (m/s)
1	0	5	5	150
2	5	15	10	250
3	15	32	17	460
4	32	45	13	480
5	45	INF	INF	520
6				
7				
8				
9				
10				



CENTROGEO
P.zza S. Quirino, 6 - 42015 Correggio (RE)

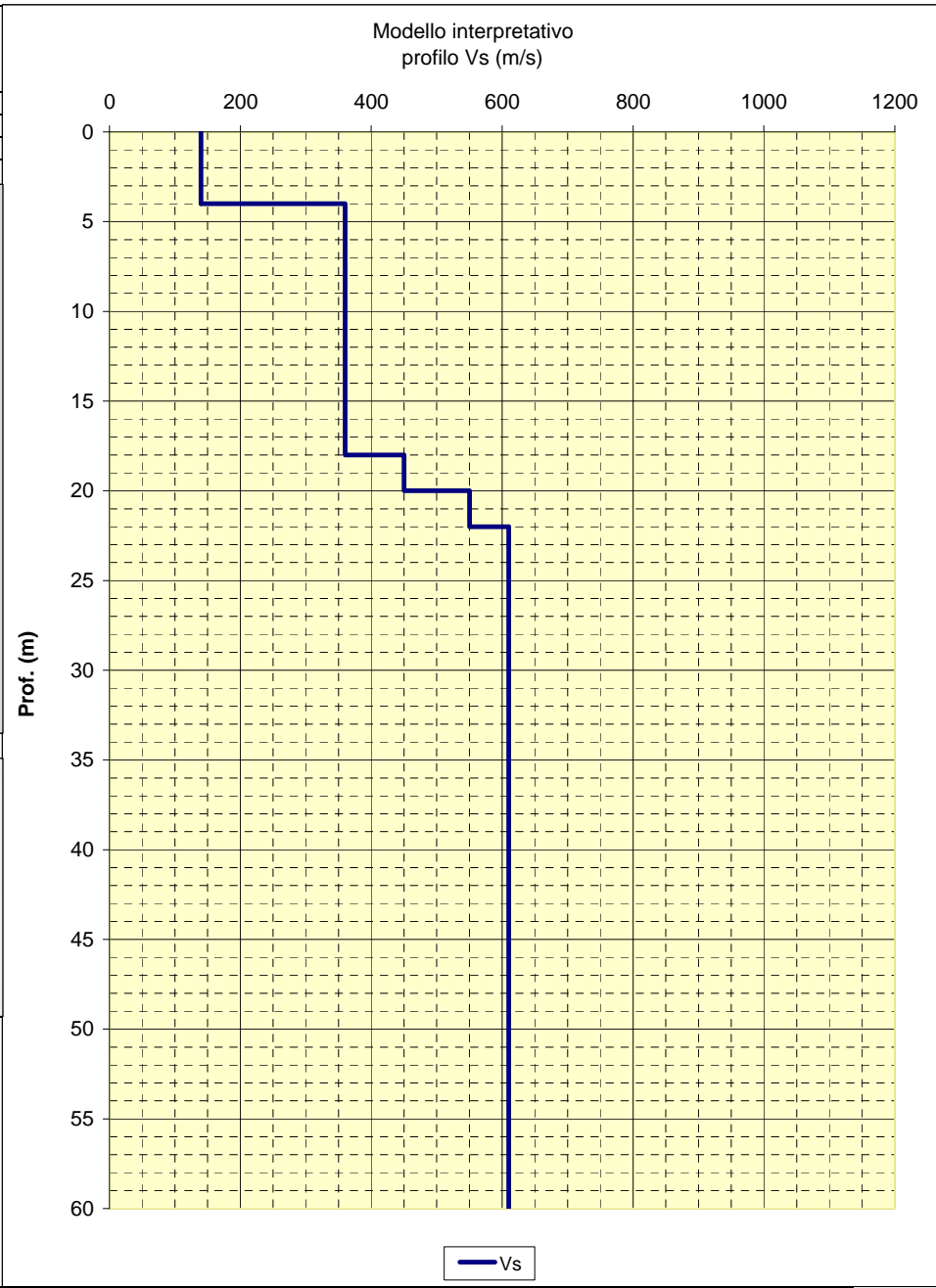
INDAGINE MASW/Re.Mi.
R22

LOCALITA': MARANELLO (MO) COMMITTENTE: Amm. Comunale
 DATA: 10-06-2015 CANTIERE: Microzonazione Sismica
 QUOTA: 280 m. s.l.m. OPERATORI: Mazzetti M. - Arbizzi A.



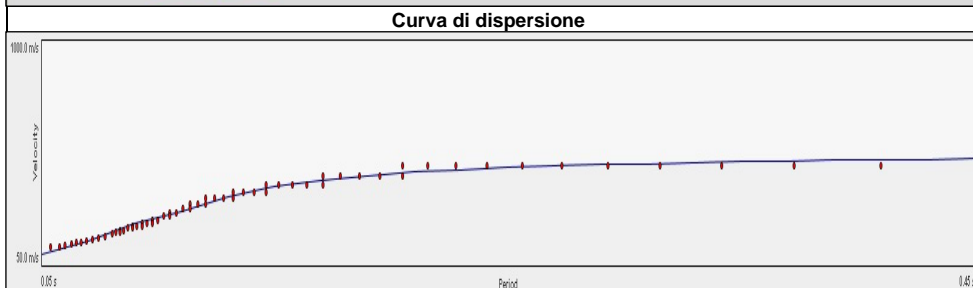
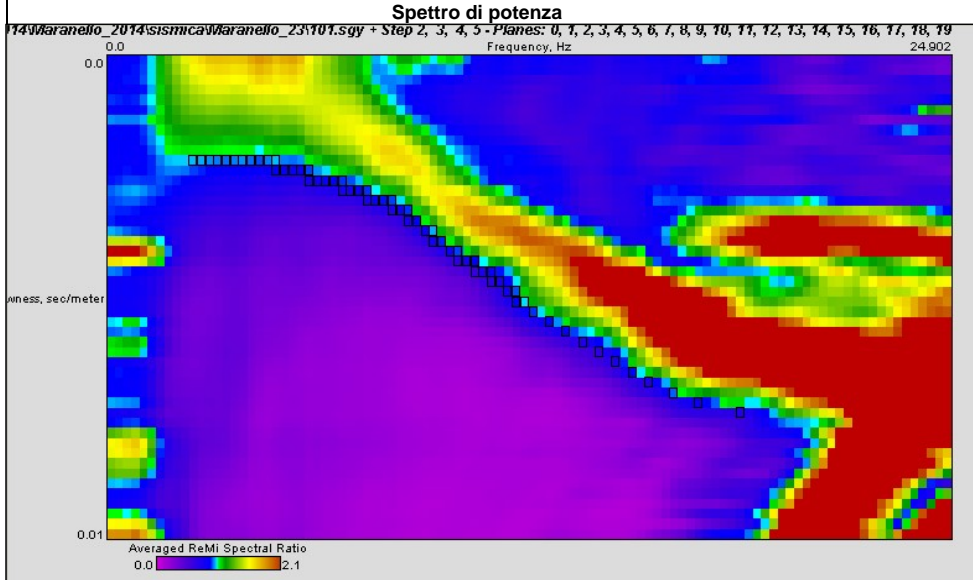
Note:

Modello interpretativo				
Strato n°	Prof. (m)	Spess. (m)	Vs (m/s)	
1	0	4	4	140
2	4	18	14	360
3	18	20	2	450
4	20	22	2	550
5	22	INF	INF	610
6				
7				
8				
9				
10				



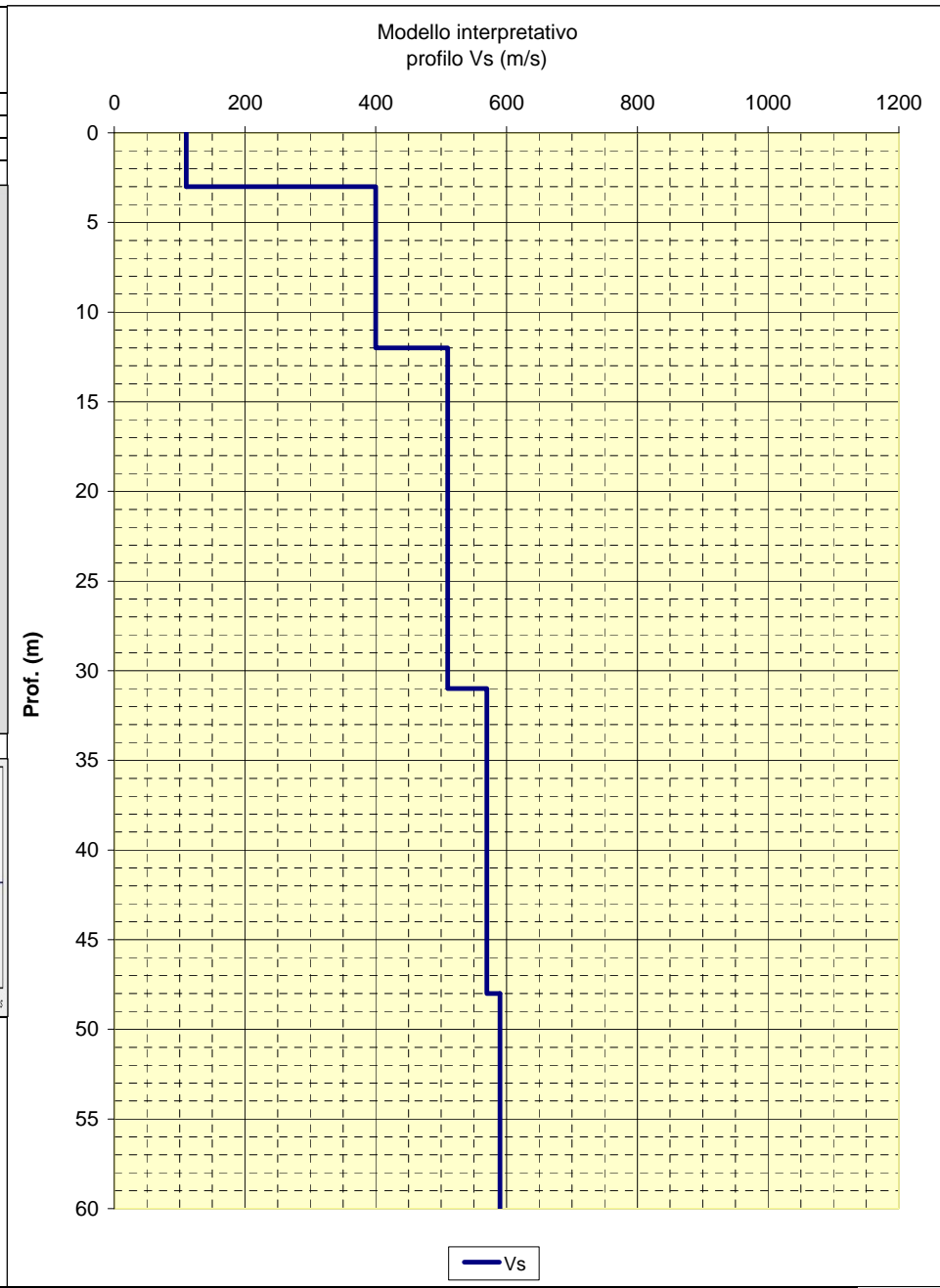
CENTROGEO P.zza S. Quirino, 6 - 42015 Correggio (RE)	INDAGINE MASW/Re.Mi. R23
--	---

LOCALITA': MARANELLO (MO)	COMMITTENTE: Amm. Comunale
DATA: 10-06-2015	CANTIERE: Microzonazione Sismica
QUOTA: 175 m. s.l.m.	OPERATORI: Mazzetti M. - Arbizzi A.



Note:

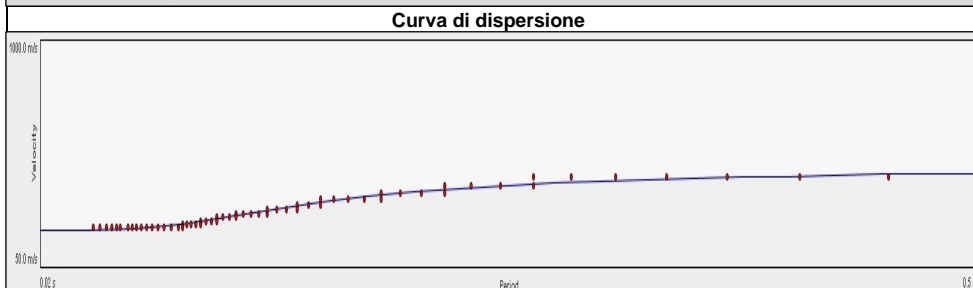
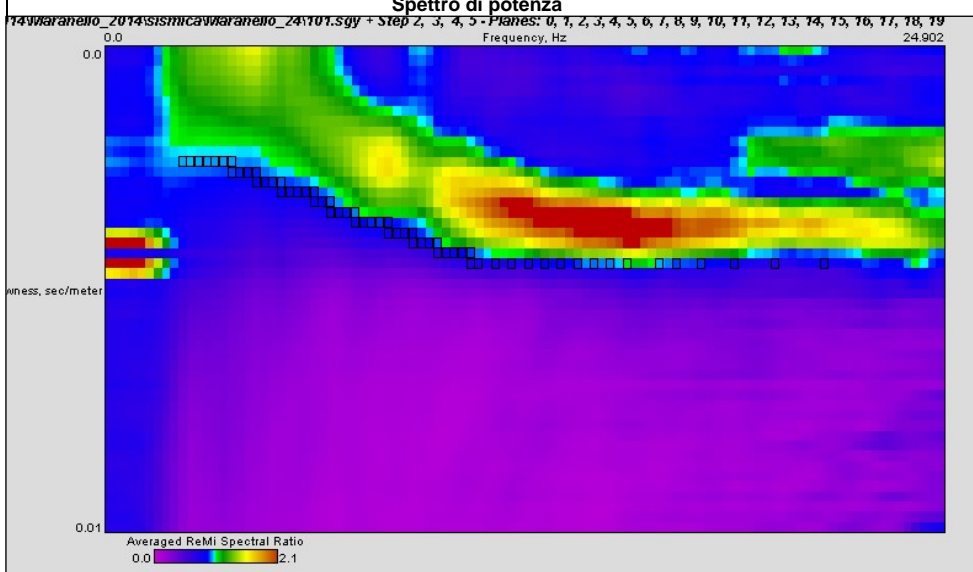
Modello interpretativo				
Strato n°	Prof. (m)	Spess. (m)	Vs (m/s)	
1	0	3	3	110
2	3	12	9	400
3	12	31	19	510
4	31	48	17	570
5	48	INF	INF	590
6				
7				
8				
9				
10				



CENTROGEO
P.zza S. Quirino, 6 - 42015 Correggio (RE)

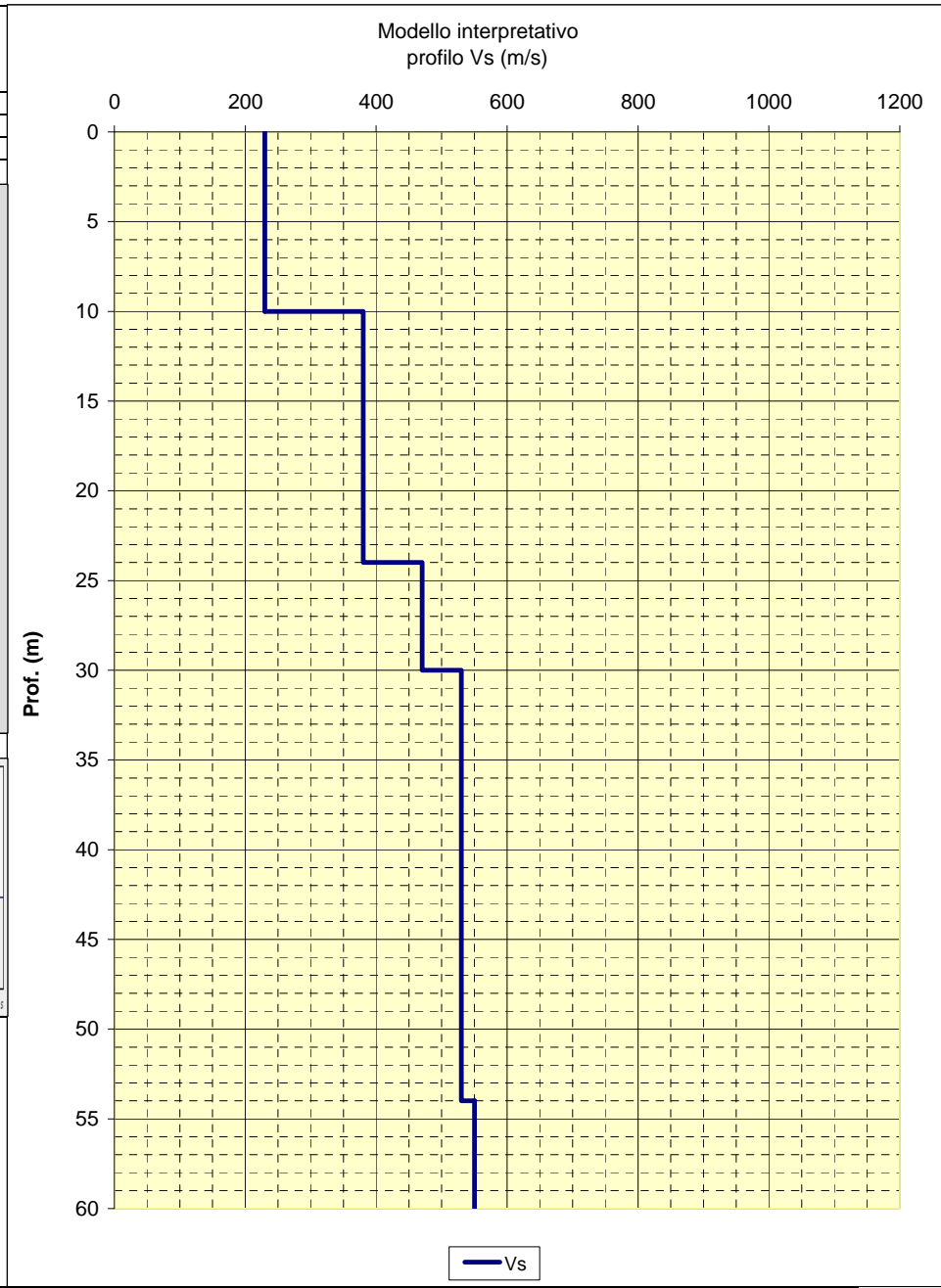
INDAGINE MASW/Re.Mi.
R24

LOCALITA': MARANELLO (MO) COMMITTENTE: Amm. Comunale
 DATA: 10-06-2015 CANTIERE: Microzonazione Sismica
 QUOTA: 165 m. s.l.m. OPERATORI: Mazzetti M. - Arbizzi A.



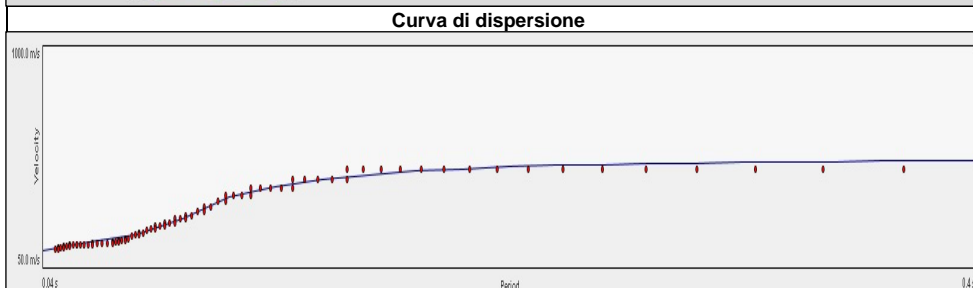
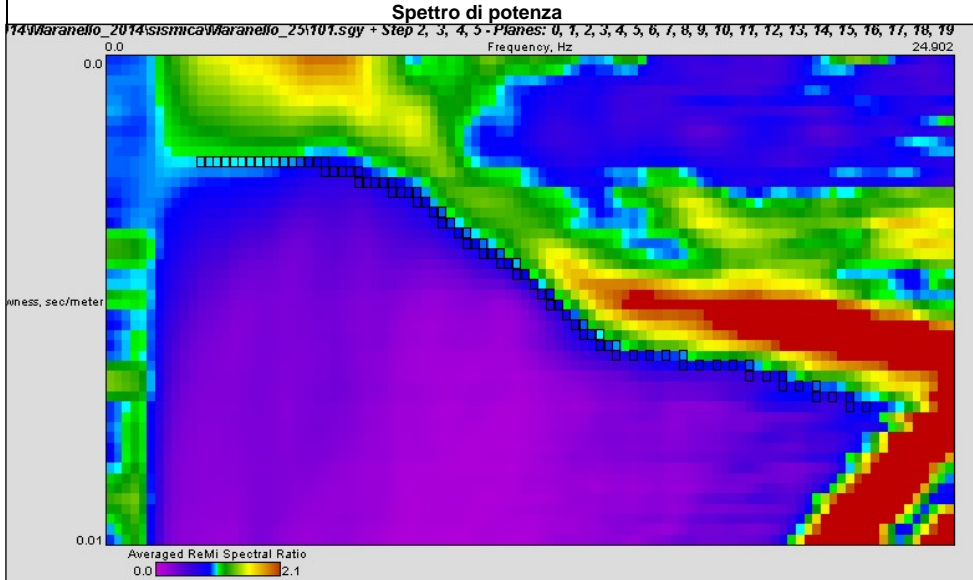
Note:

Modello interpretativo				
Strato n°	Prof. (m)		Spess. (m)	Vs (m/s)
1	0	10	10	230
2	10	24	14	380
3	24	30	6	470
4	30	54	24	530
5	54	INF	INF	550
6				
7				
8				
9				
10				



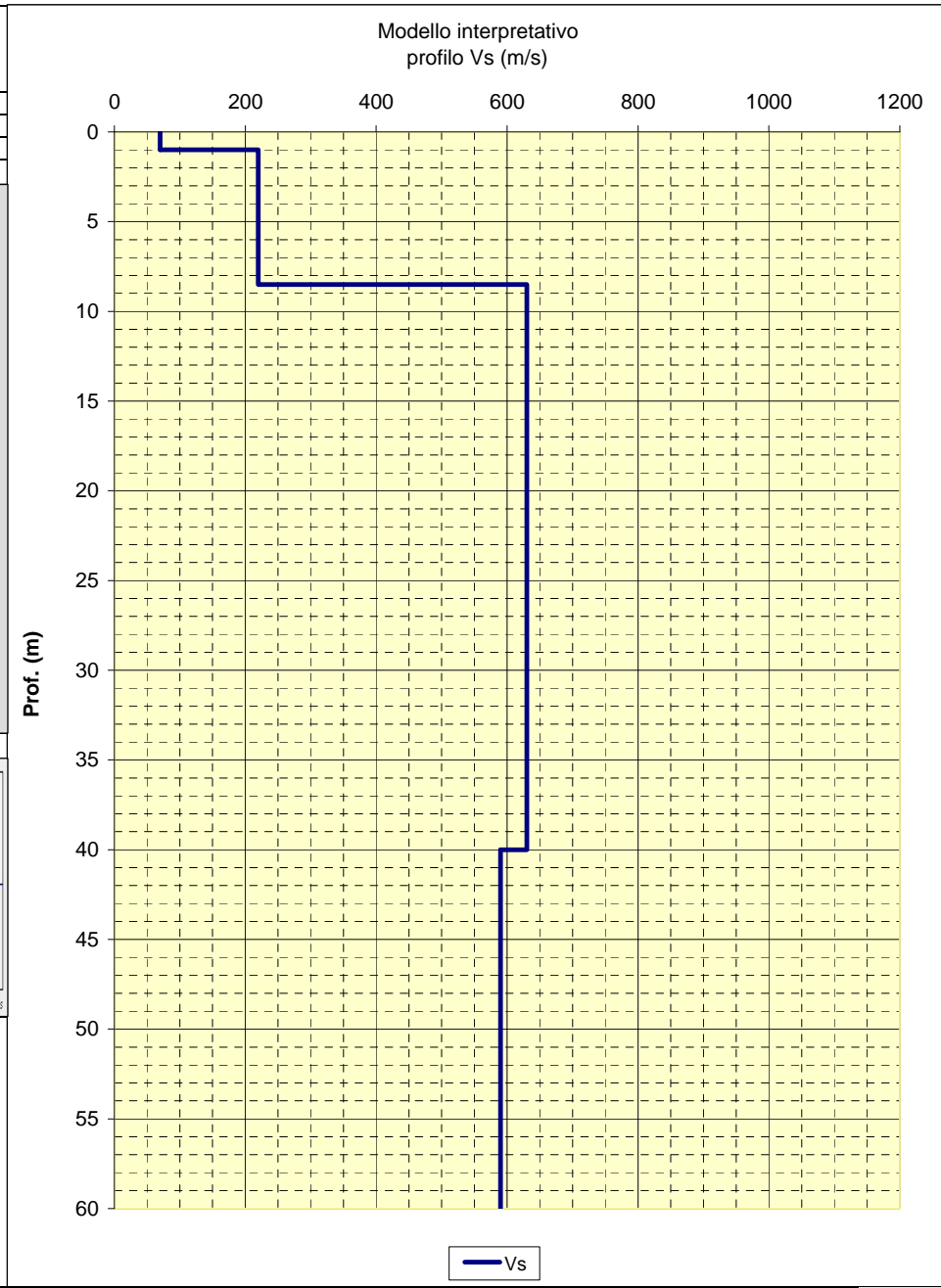
CENTROGEO P.zza S. Quirino, 6 - 42015 Correggio (RE)	INDAGINE MASW/Re.Mi. R25
--	---

LOCALITA': MARANELLO (MO)	COMMITTENTE: Amm. Comunale
DATA: 11-06-2015	CANTIERE: Microzonazione Sismica
QUOTA: 180 m. s.l.m.	OPERATORI: Mazzetti M. - Arbizzi A.



Note:

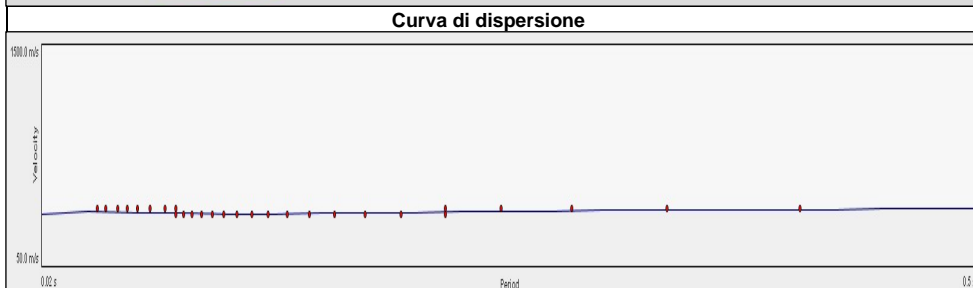
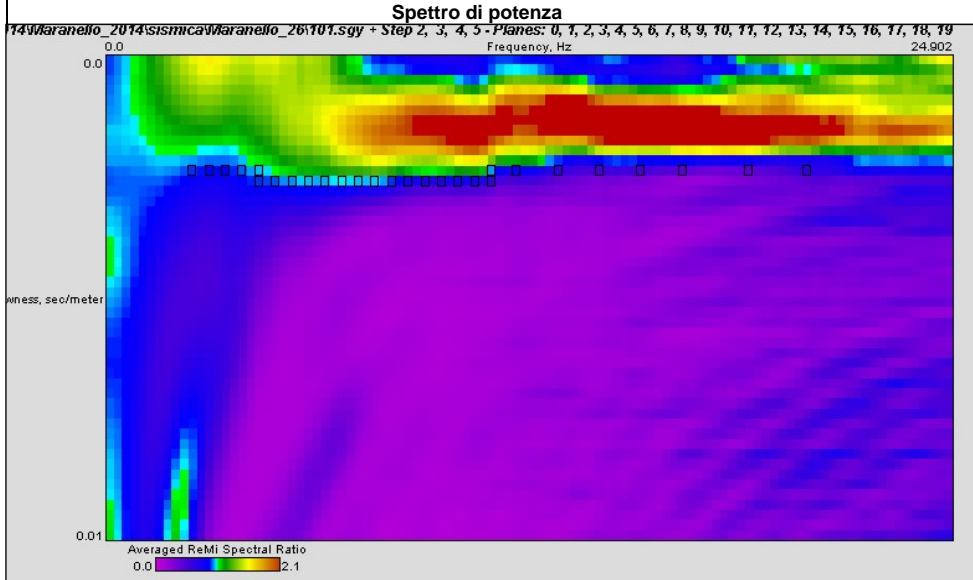
Modello interpretativo				
Strato n°	Prof. (m)		Spess. (m)	Vs (m/s)
1	0	1	1	70
2	1	8.5	7.5	220
3	8.5	40	31.5	630
4	40	INF	INF	590
5				
6				
7				
8				
9				
10				



CENTROGEO
P.zza S. Quirino, 6 - 42015 Correggio (RE)

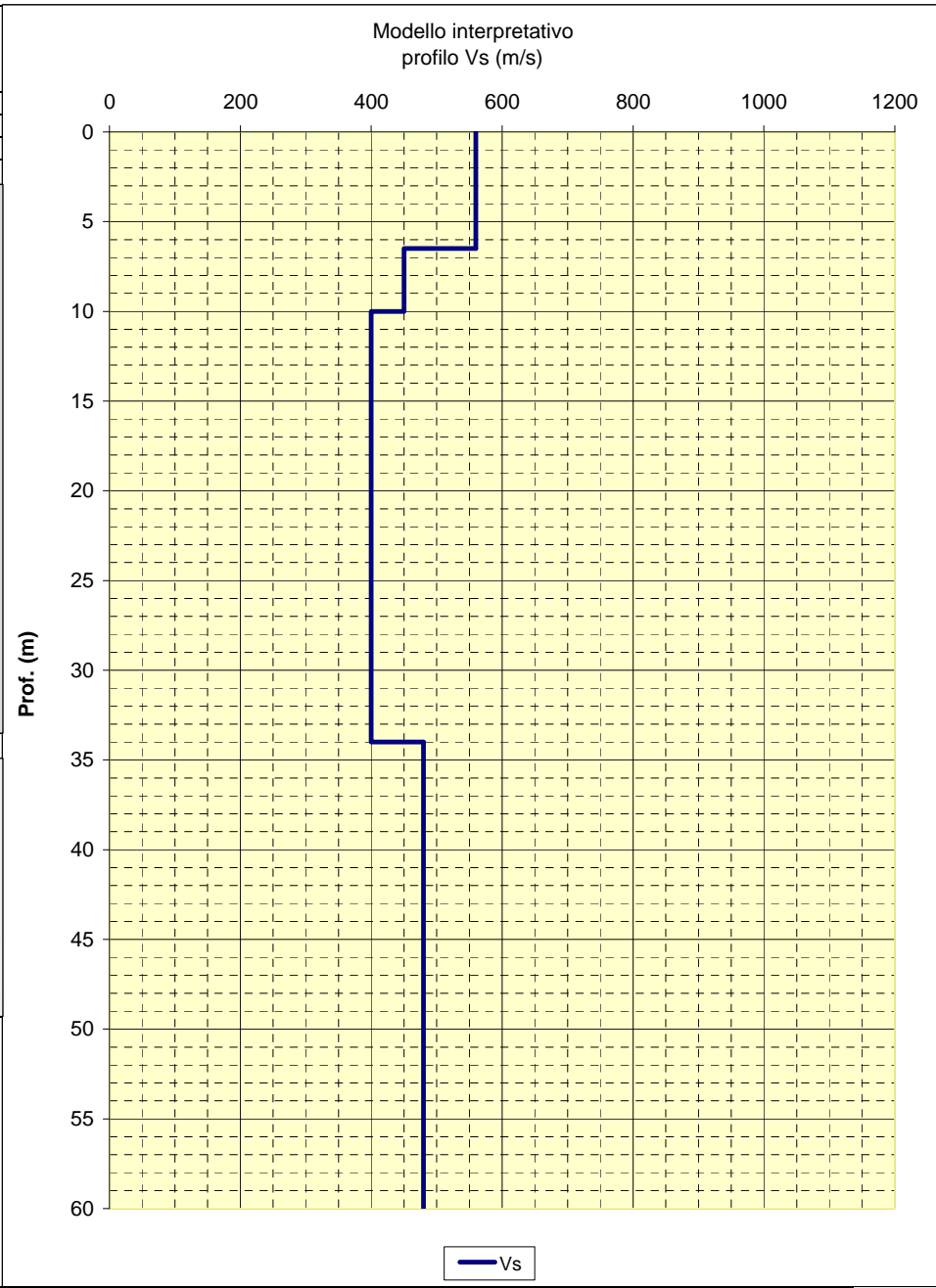
INDAGINE MASW/Re.Mi.
R26

LOCALITA': MARANELLO (MO) COMMITTENTE: Amm. Comunale
 DATA: 11-06-2015 CANTIERE: Microzonazione Sismica
 QUOTA: 160 m. s.l.m. OPERATORI: Mazzetti M. - Arbizzi A.



Note:

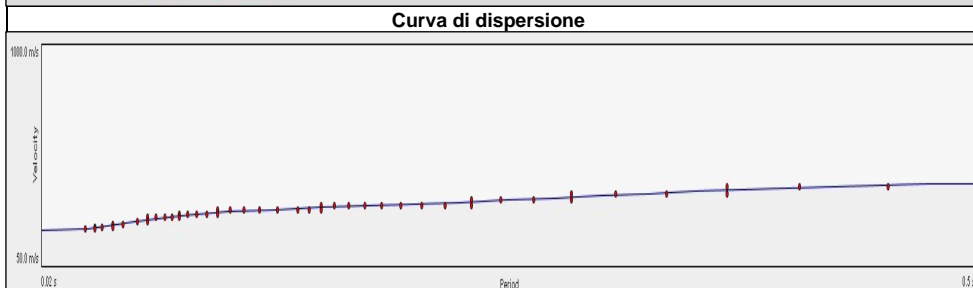
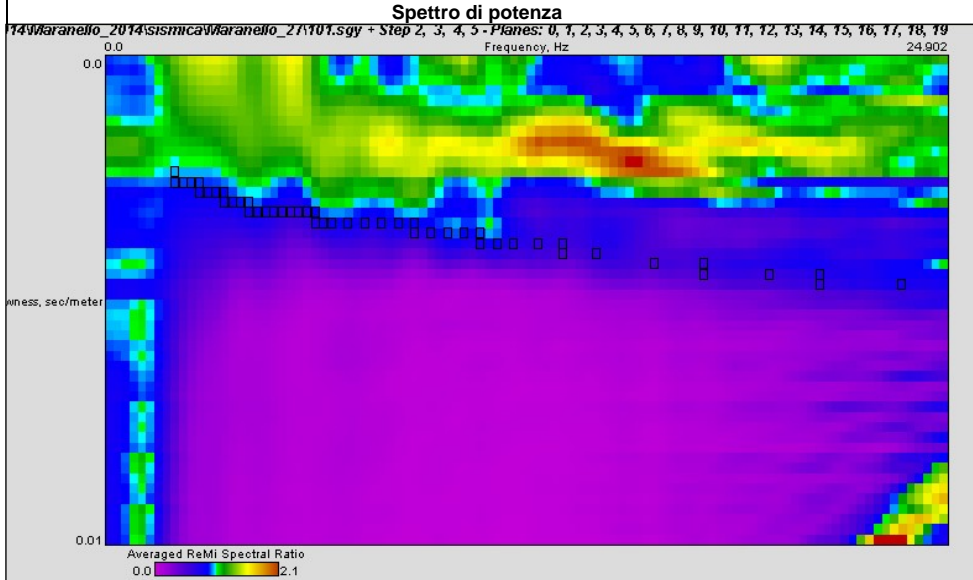
Modello interpretativo				
Strato n°	Prof. (m)		Spess. (m)	Vs (m/s)
1	0	6.5	6.5	560
2	6.5	10	3.5	450
3	10	34	24	400
4	34	INF	INF	480
5				
6				
7				
8				
9				
10				



CENTROGEO
P.zza S. Quirino, 6 - 42015 Correggio (RE)

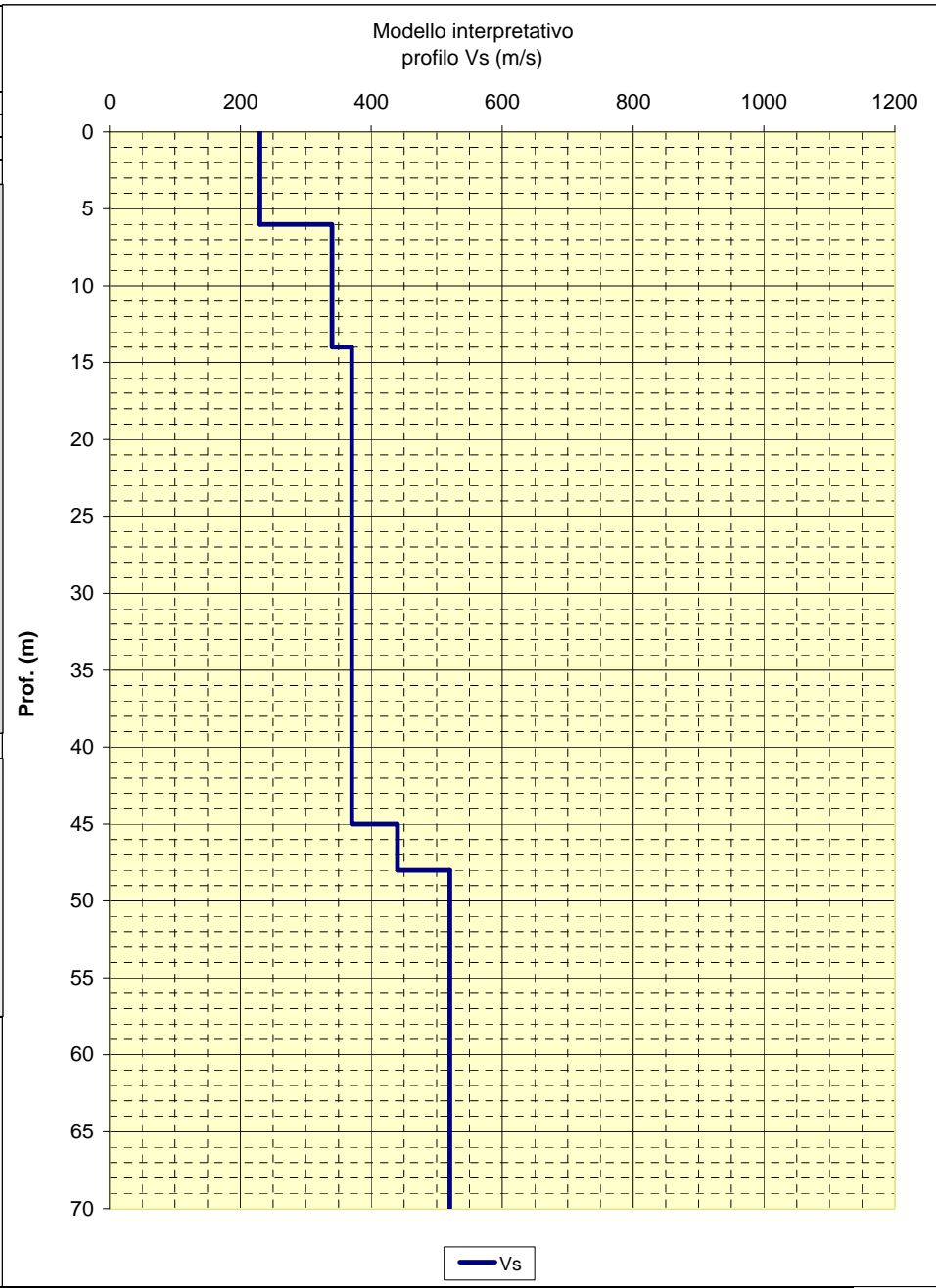
INDAGINE MASW/Re.Mi.
R27

LOCALITA': MARANELLO (MO) COMMITTENTE: Amm. Comunale
 DATA: 11-06-2015 CANTIERE: Microzonazione Sismica
 QUOTA: 165 m. s.l.m. OPERATORI: Mazzetti M. - Arbizzi A.



Note:

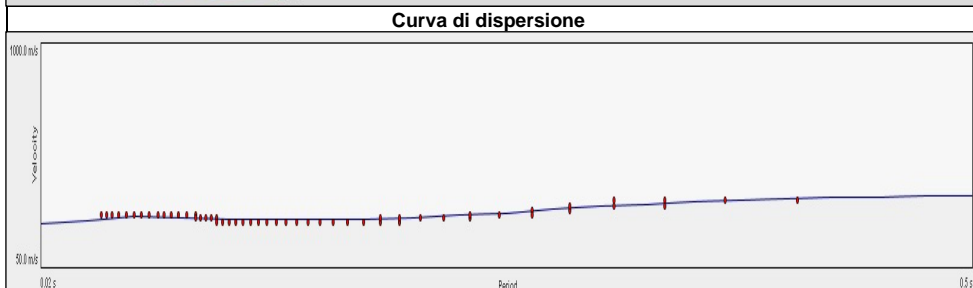
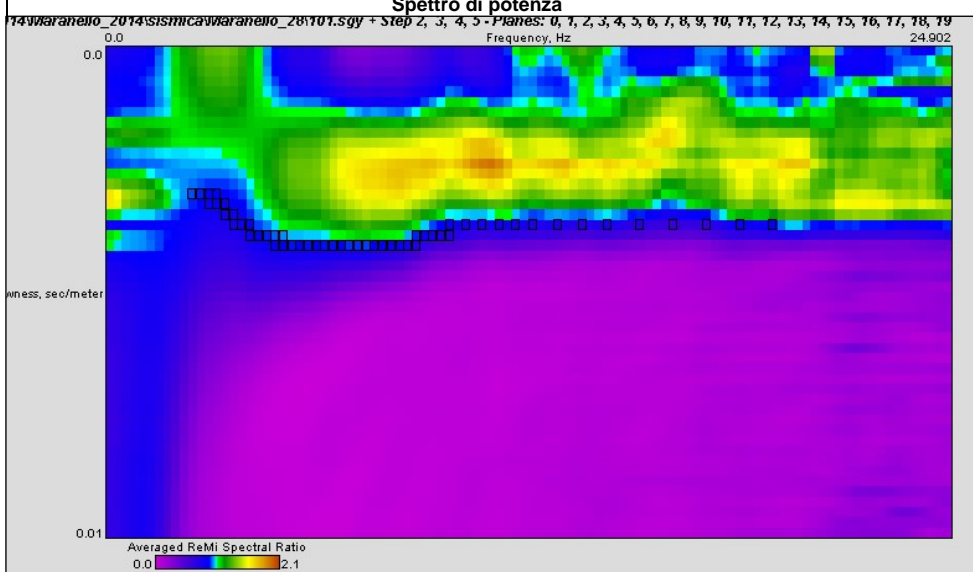
Modello interpretativo				
Strato n°	Prof. (m)	Spess. (m)	Vs (m/s)	
1	0	6	6	230
2	6	14	8	340
3	14	45	31	370
4	45	48	3	440
5	48	INF	INF	520
6				
7				
8				
9				
10				



CENTROGEO
P.zza S. Quirino, 6 - 42015 Correggio (RE)

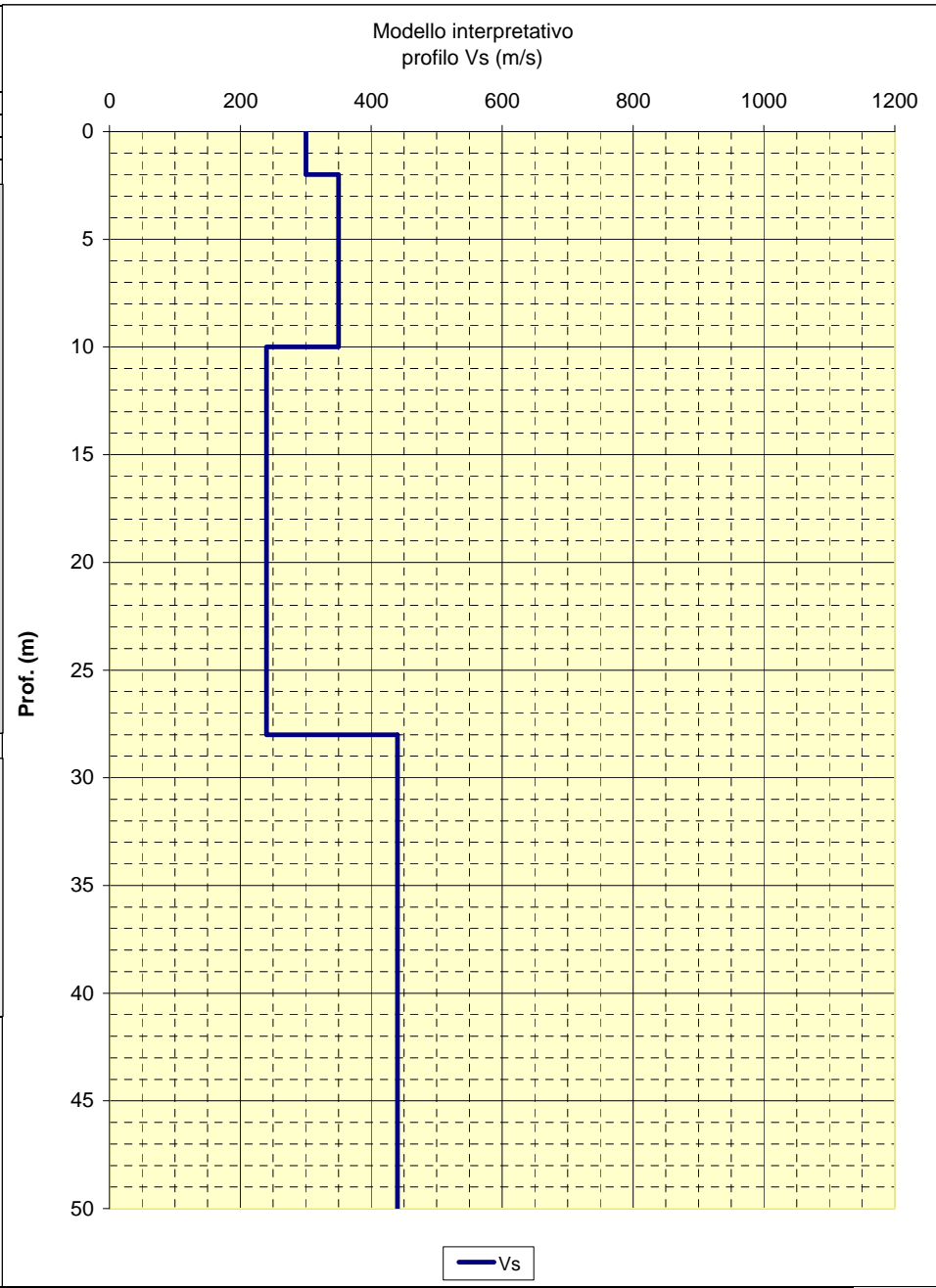
INDAGINE MASW/Re.Mi.
R28

LOCALITA': GORZANO - MARANELLO (MO) COMMITTENTE: Amm. Comunale
 DATA: 11-06-2015 CANTIERE: Microzonazione Sismica
 QUOTA: 150 m. s.l.m. OPERATORI: Mazzetti M. - Arbizzi A.



Note:

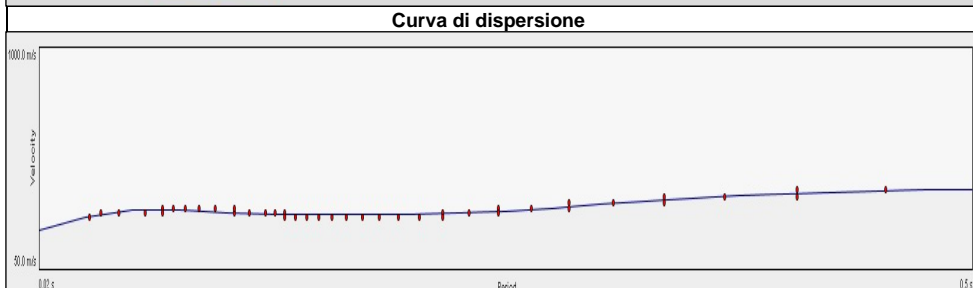
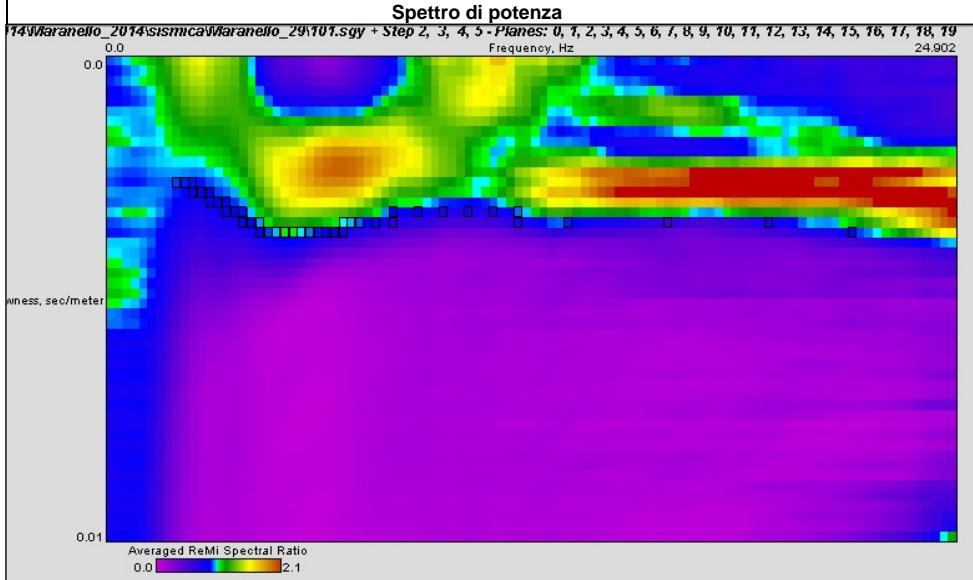
Modello interpretativo				
Strato n°	Prof. (m)	Spess. (m)	Vs (m/s)	
1	0	2	2	300
2	2	10	8	350
3	10	28	18	240
4	28	INF	INF	440
5				
6				
7				
8				
9				
10				



CENTROGEO
P.zza S. Quirino, 6 - 42015 Correggio (RE)

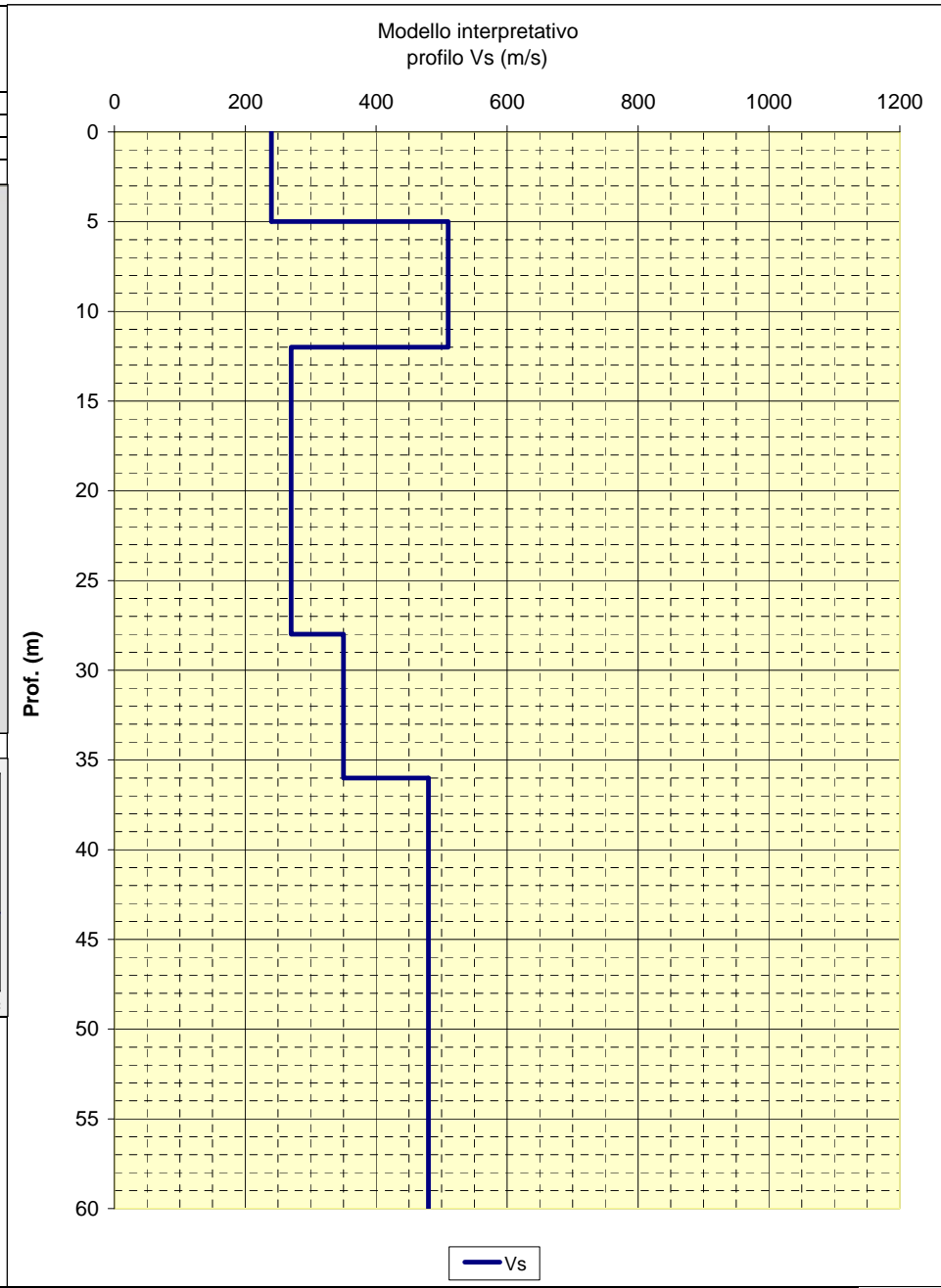
INDAGINE MASW/Re.Mi.
R29

LOCALITA': MARANELLO (MO) COMMITTENTE: Amm. Comunale
 DATA: 11-06-2015 CANTIERE: Microzonazione Sismica
 QUOTA: 159 m. s.l.m. OPERATORI: Mazzetti M. - Arbizzi A.



Note:

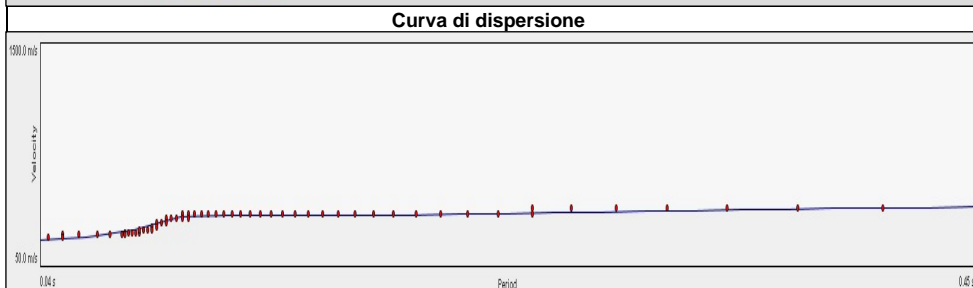
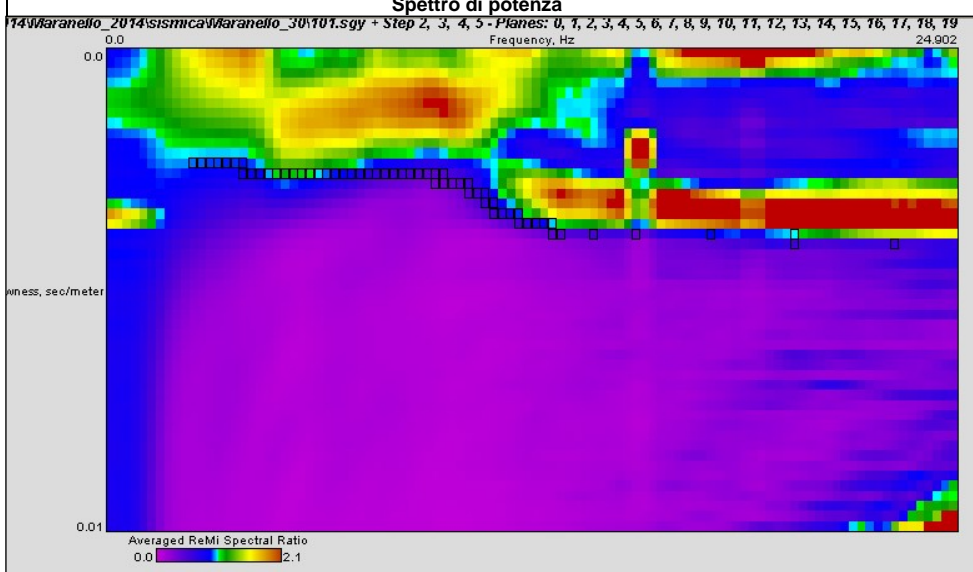
Modello interpretativo				
Strato n°	Prof. (m)	Spess. (m)	Vs (m/s)	
1	0	5	5	240
2	5	12	7	510
3	12	28	16	270
4	28	36	8	350
5	36	INF	INF	480
6				
7				
8				
9				
10				



CENTROGEO
P.zza S. Quirino, 6 - 42015 Correggio (RE)

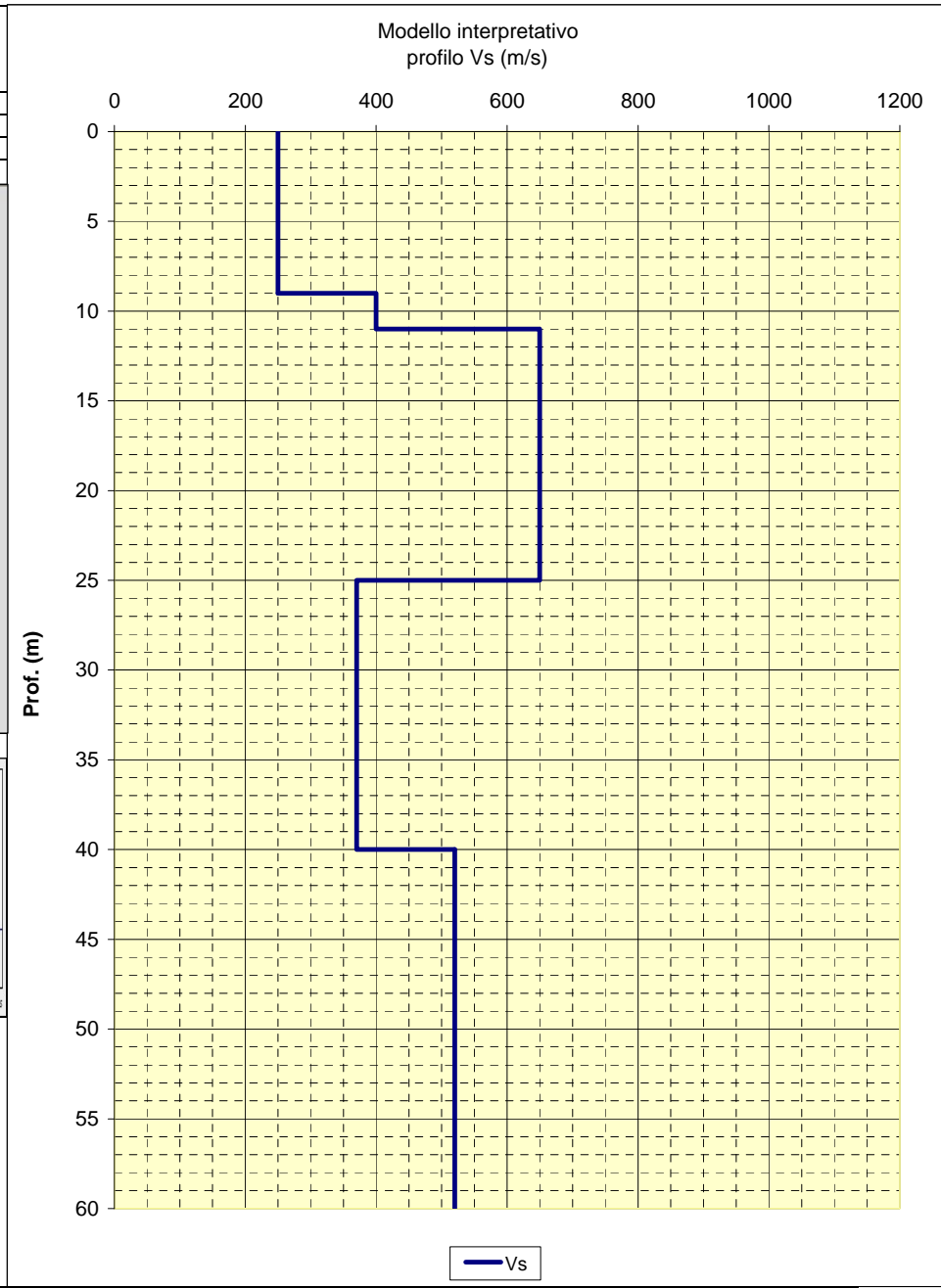
INDAGINE MASW/Re.Mi.
R30

LOCALITA': MARANELLO (MO) COMMITTENTE: Amm. Comunale
 DATA: 11-06-2015 CANTIERE: Microzonazione Sismica
 QUOTA: 143 m. s.l.m. OPERATORI: Mazzetti M. - Arbizzi A.



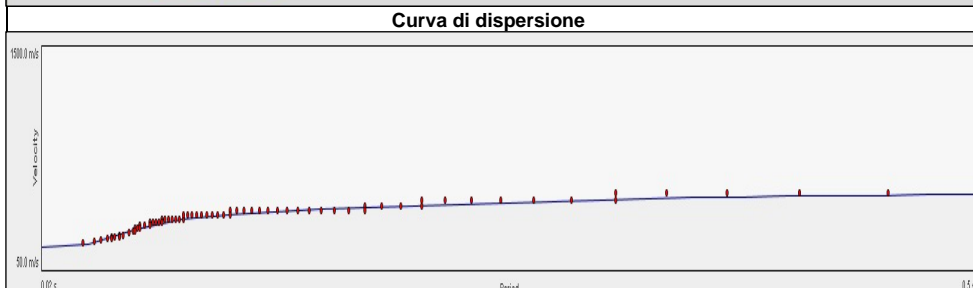
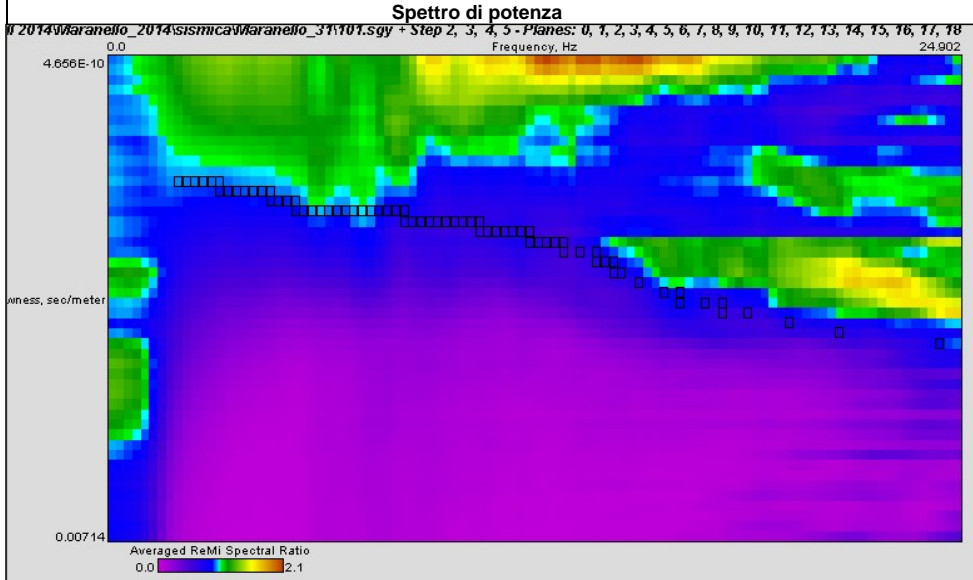
Note:

Modello interpretativo				
Strato n°	Prof. (m)	Spess. (m)	Vs (m/s)	
1	0	9	9	250
2	9	11	2	400
3	11	25	14	650
4	25	40	15	370
5	40	INF	INF	520
6				
7				
8				
9				
10				



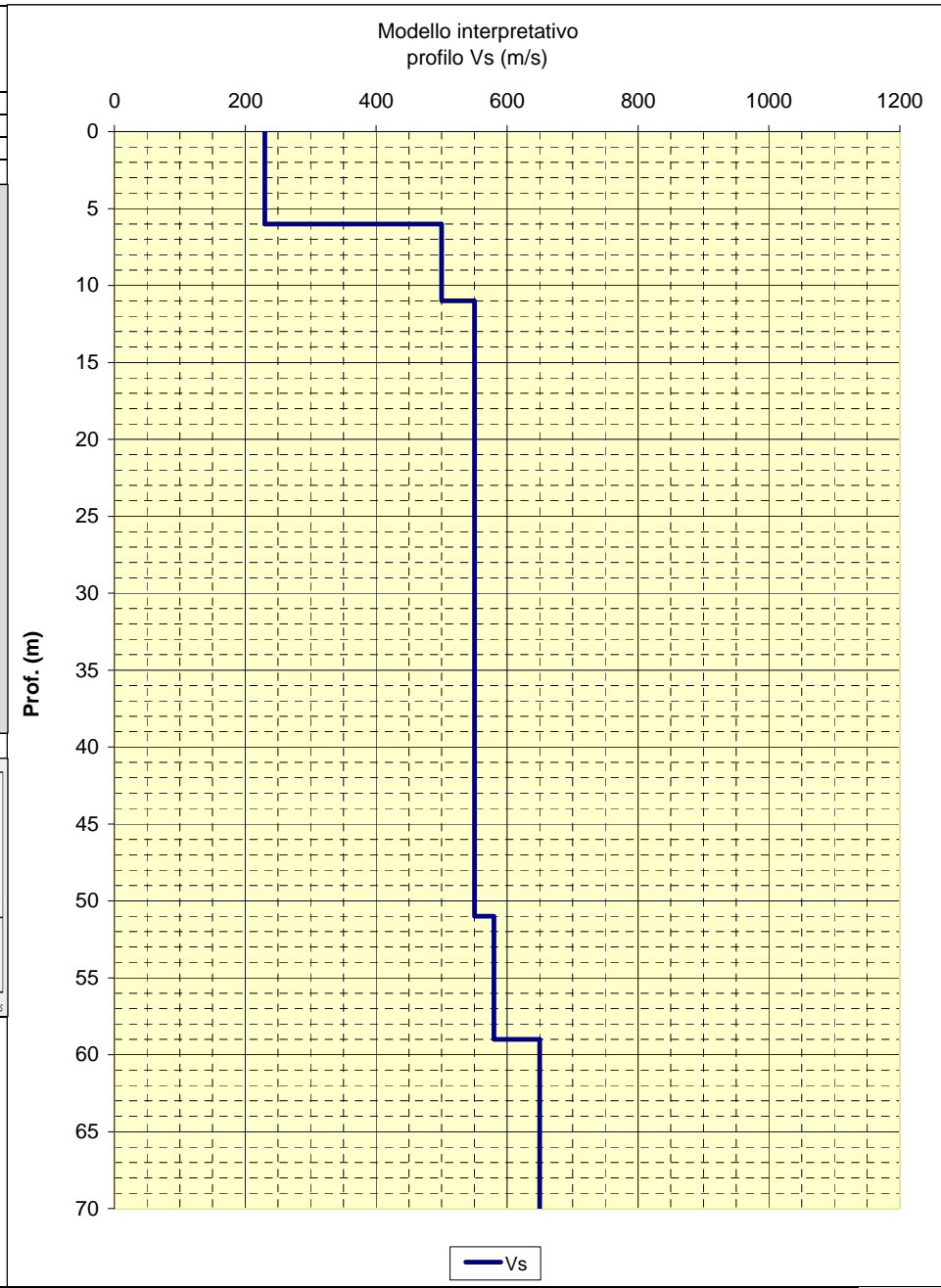
CENTROGEO P.zza S. Quirino, 6 - 42015 Correggio (RE)	INDAGINE MASW/Re.Mi. R31
--	---

LOCALITA': MARANELLO (MO)	COMMITTENTE: Amm. Comunale
DATA: 11-06-2015	CANTIERE: Microzonazione Sismica
QUOTA: 149 m. s.l.m.	OPERATORI: Mazzetti M. - Arbizzi A.



Note:

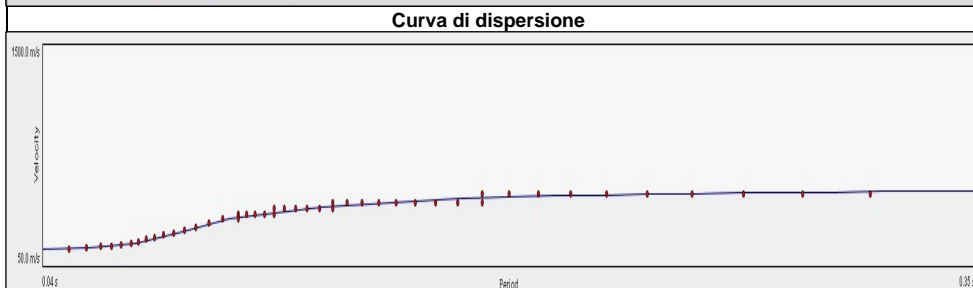
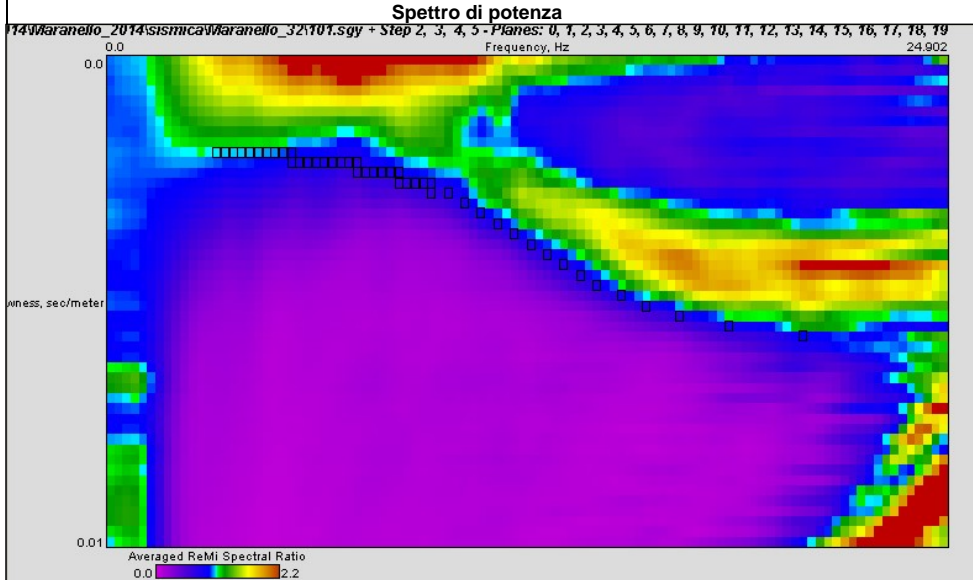
Modello interpretativo				
Strato n°	Prof. (m)		Spess. (m)	Vs (m/s)
1	0	6	6	230
2	6	11	5	500
3	11	51	40	550
4	51	59	8	580
5	59	INF	INF	650
6				
7				
8				
9				
10				



CENTROGEO
P.zza S. Quirino, 6 - 42015 Correggio (RE)

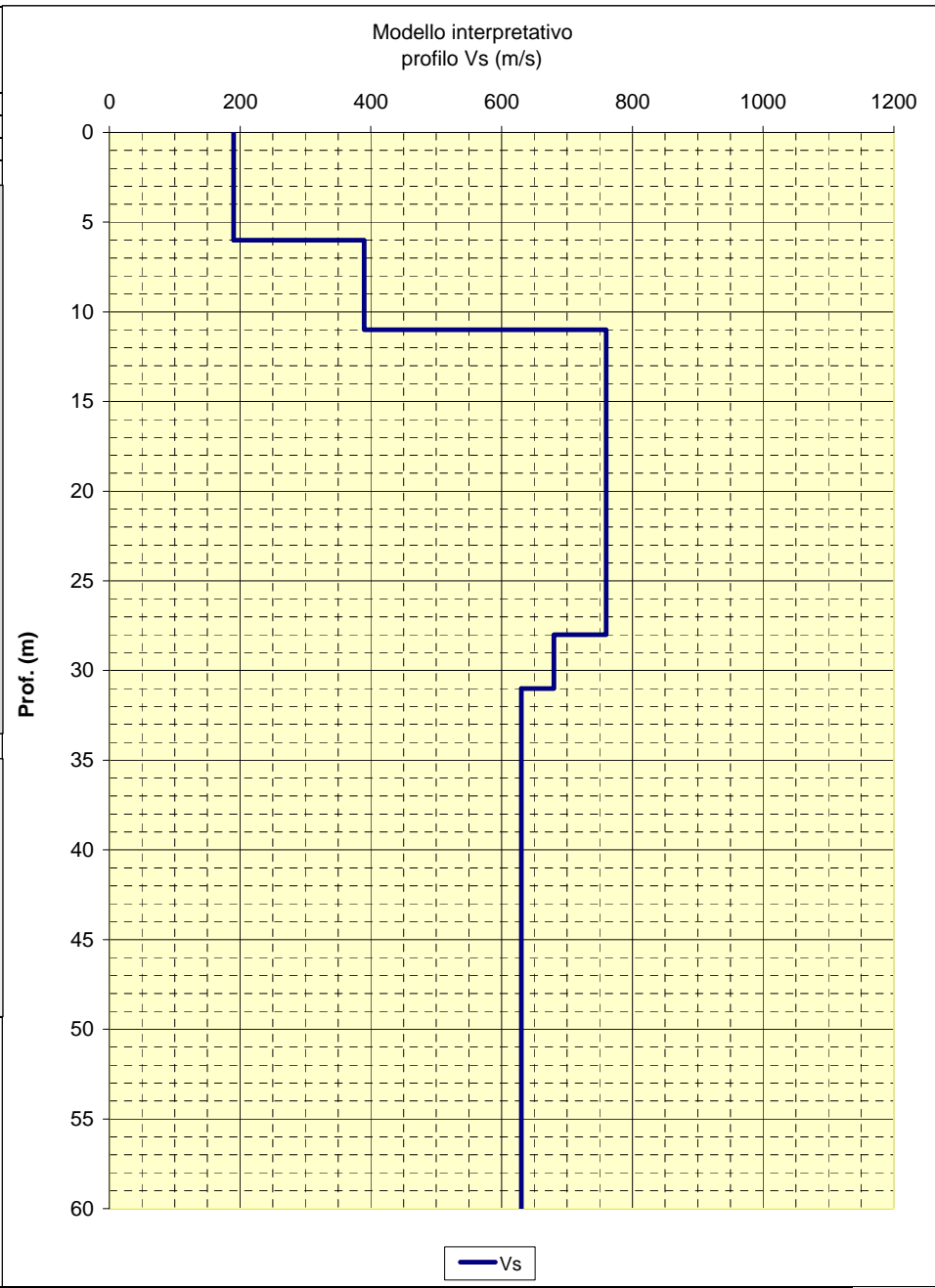
INDAGINE MASW/Re.Mi.
R32

LOCALITA': MARANELLO (MO) COMMITTENTE: Amm. Comunale
 DATA: 15-06-2015 CANTIERE: Microzonazione Sismica
 QUOTA: 165 m. s.l.m. OPERATORI: Mazzetti M. - Arbizzi A.



Note:

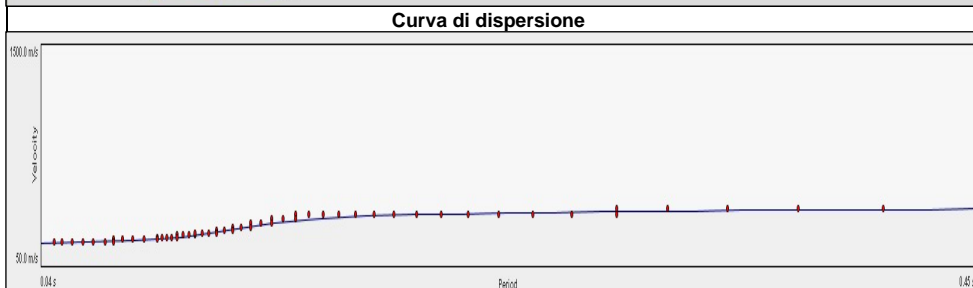

Modello interpretativo				
Strato n°	Prof. (m)		Spess. (m)	Vs (m/s)
1	0	6	6	190
2	6	11	5	390
3	11	28	17	760
4	28	31	3	680
5	31	INF	INF	630
6				
7				
8				
9				
10				



CENTROGEO
P.zza S. Quirino, 6 - 42015 Correggio (RE)

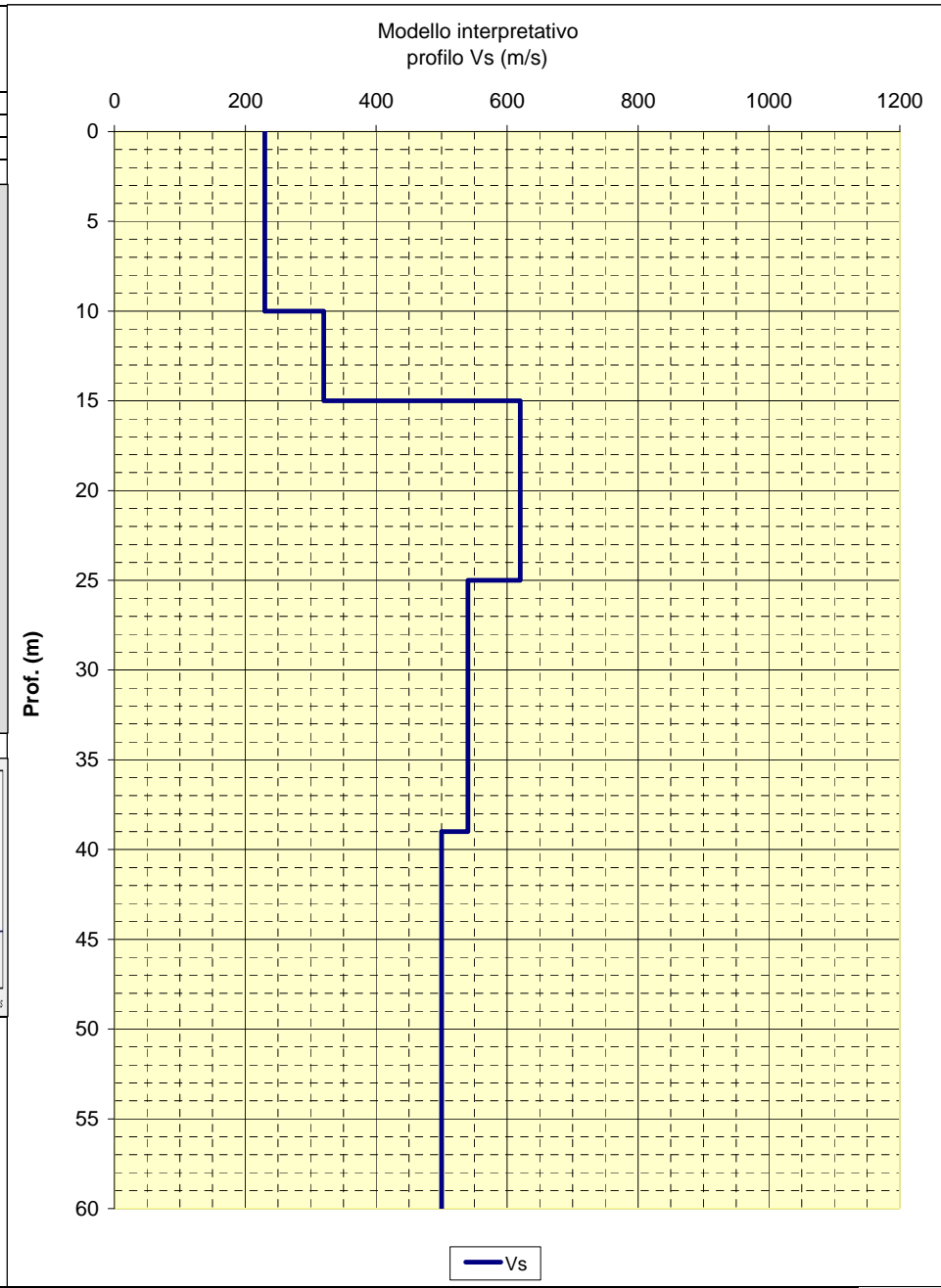
INDAGINE MASW/Re.Mi.
R33

LOCALITA': MARANELLO (MO) COMMITTENTE: Amm. Comunale
 DATA: 15-06-2015 CANTIERE: Microzonazione Sismica
 QUOTA: 147 m. s.l.m. OPERATORI: Mazzetti M. - Arbizzi A.



Note:

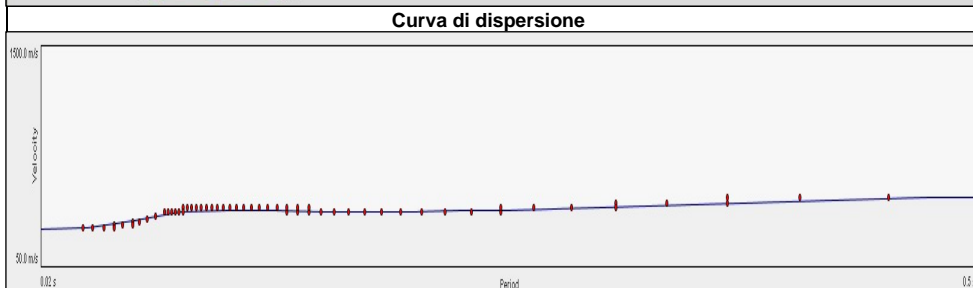
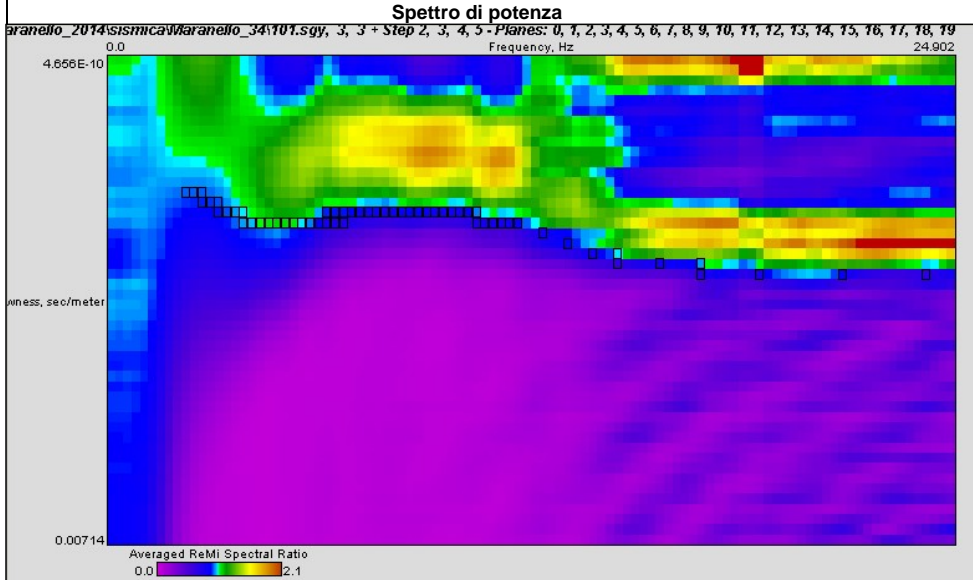
Modello interpretativo				
Strato n°	Prof. (m)		Spess. (m)	Vs (m/s)
1	0	10	10	230
2	10	15	5	320
3	15	25	10	620
4	25	39	14	540
5	39	INF	INF	500
6				
7				
8				
9				
10				



CENTROGEO
P.zza S. Quirino, 6 - 42015 Correggio (RE)

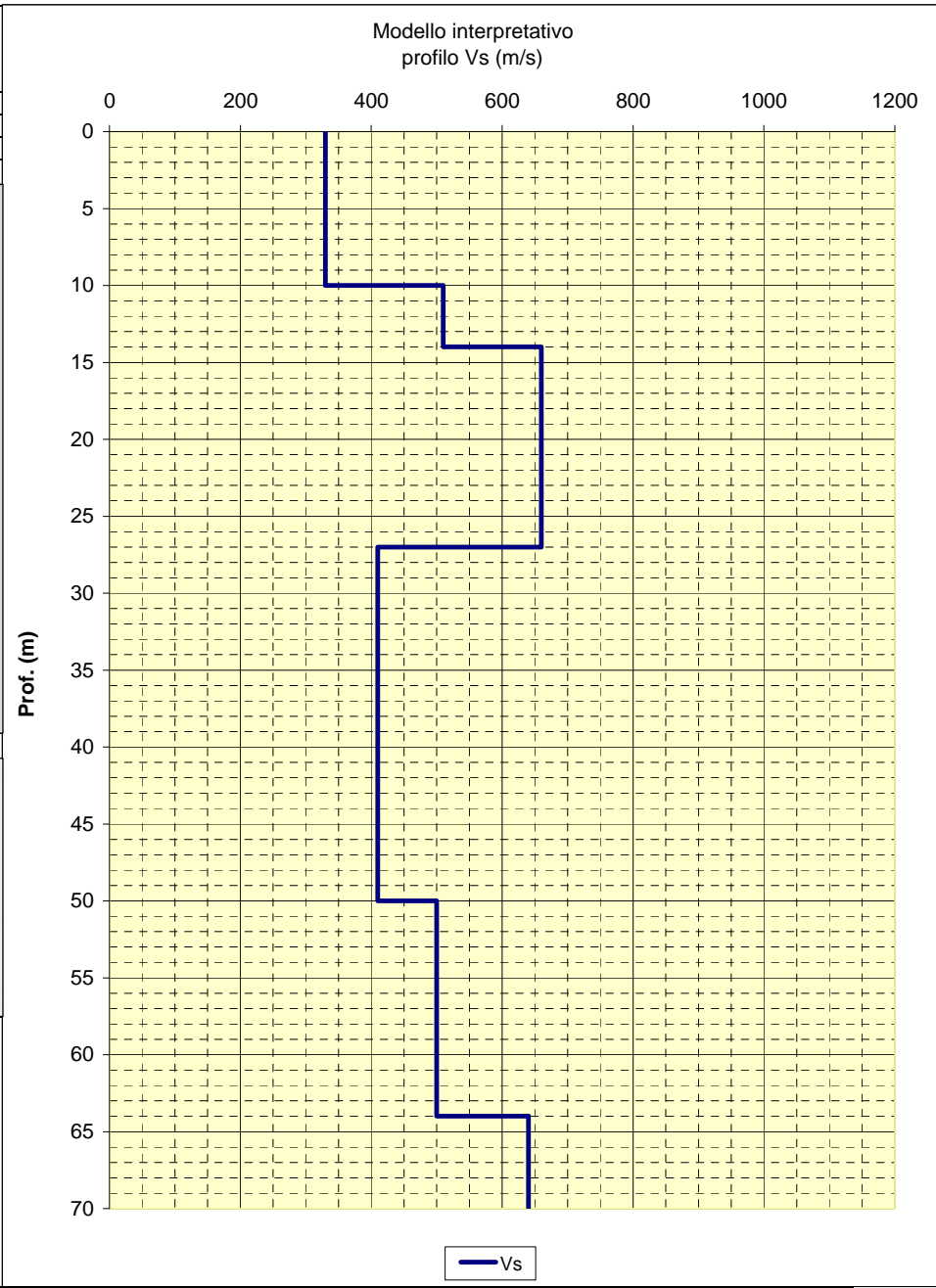
INDAGINE MASW/Re.Mi.
R34

LOCALITA': MARANELLO (MO) COMMITTENTE: Amm. Comunale
 DATA: 15-06-2015 CANTIERE: Microzonazione Sismica
 QUOTA: 129 m. s.l.m. OPERATORI: Mazzetti M. - Arbizzi A.



Note:

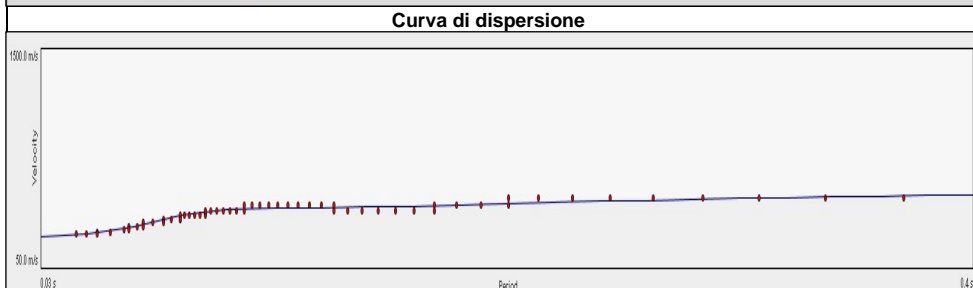
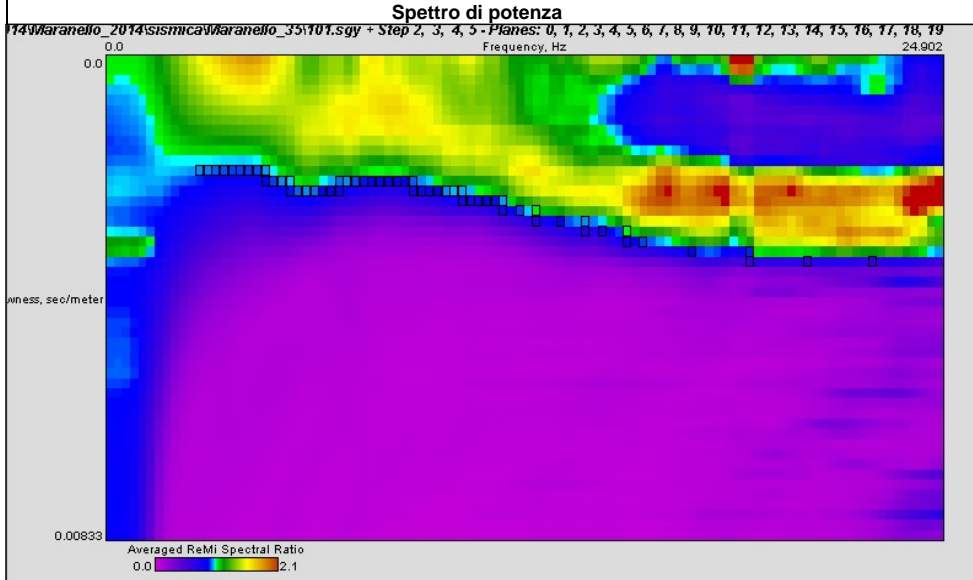
Modello interpretativo				
Strato n°	Prof. (m)	Spess. (m)	Vs (m/s)	
1	0	10	10	330
2	10	14	4	510
3	14	27	13	660
4	27	50	23	410
5	50	64	14	500
6	64	INF	INF	640
7				
8				
9				
10				



CENTROGEO
P.zza S. Quirino, 6 - 42015 Correggio (RE)

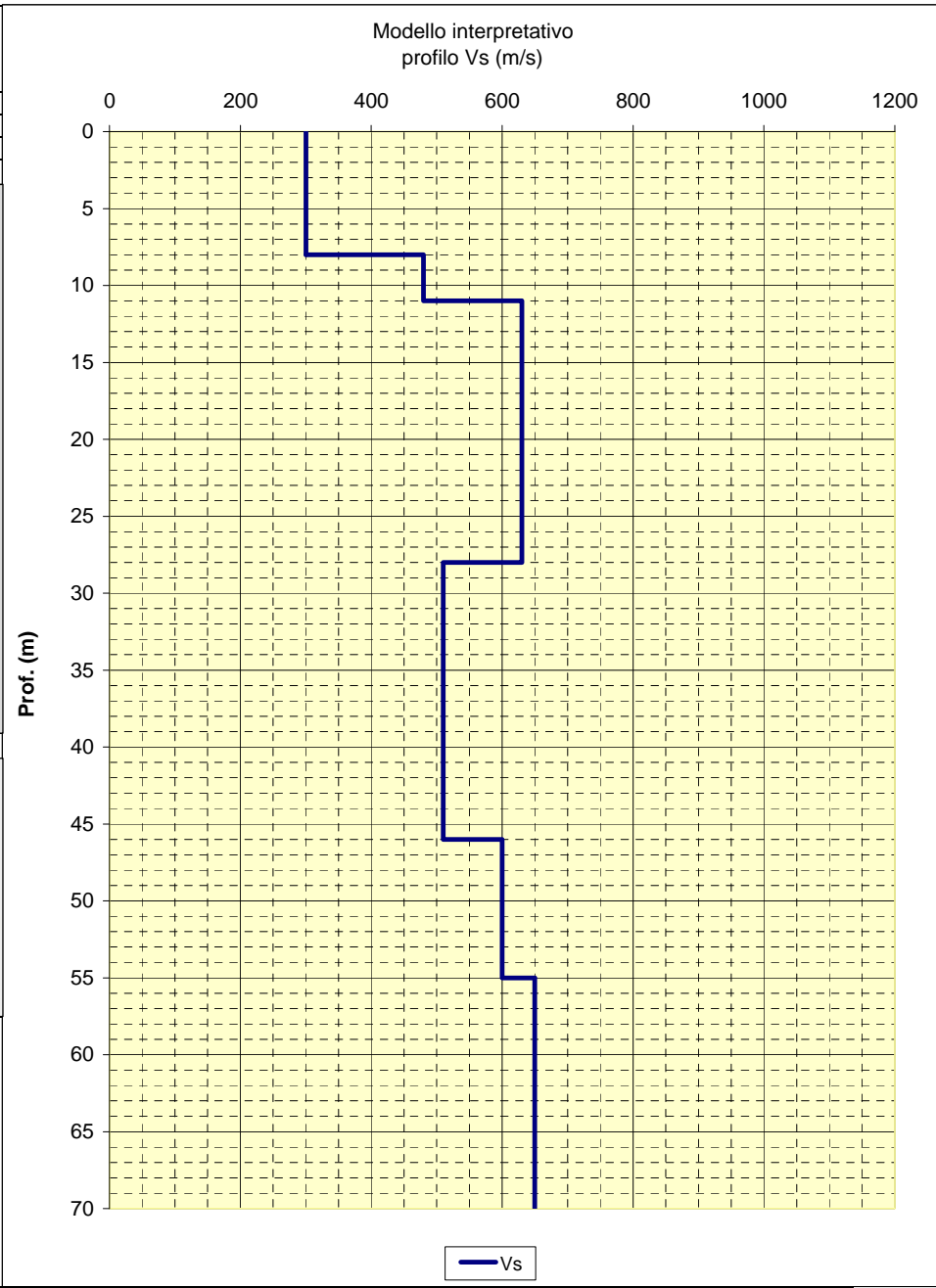
INDAGINE MASW/Re.Mi.
R35

LOCALITA': MARANELLO (MO) COMMITTENTE: Amm. Comunale
 DATA: 15-06-2015 CANTIERE: Microzonazione Sismica
 QUOTA: 133 m. s.l.m. OPERATORI: Mazzetti M. - Arbizzi A.



Note:

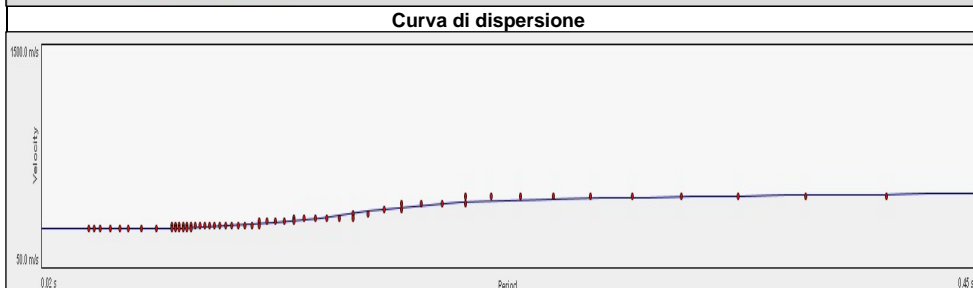
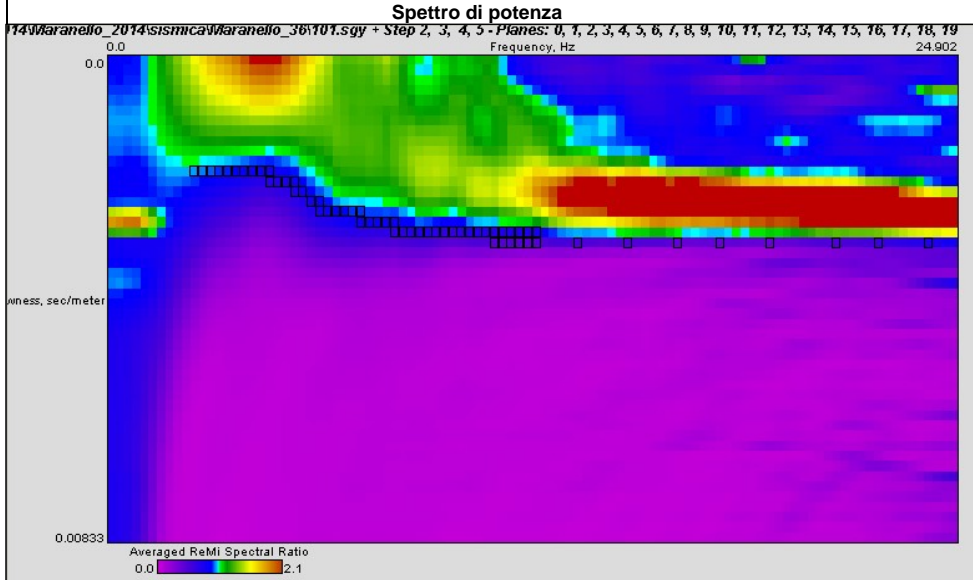
Modello interpretativo				
Strato n°	Prof. (m)		Spess. (m)	Vs (m/s)
1	0	8	8	300
2	8	11	3	480
3	11	28	17	630
4	28	46	18	510
5	46	55	9	600
6	55	INF	INF	650
7				
8				
9				
10				



CENTROGEO
P.zza S. Quirino, 6 - 42015 Correggio (RE)

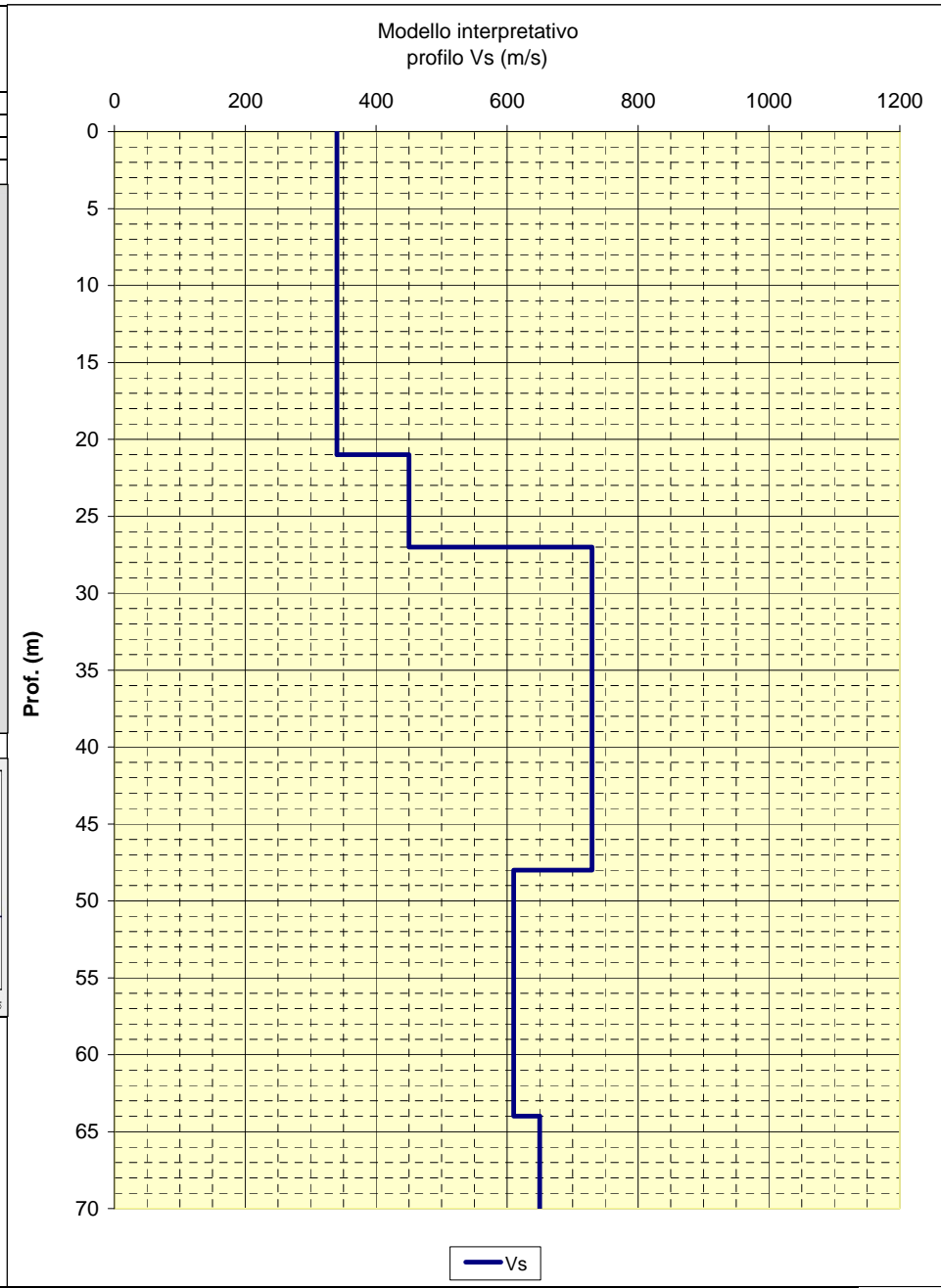
INDAGINE MASW/Re.Mi.
R36

LOCALITA': MARANELLO (MO) COMMITTENTE: Amm. Comunale
 DATA: 15-06-2015 CANTIERE: Microzonazione Sismica
 QUOTA: 123 m. s.l.m. OPERATORI: Mazzetti M. - Arbizzi A.



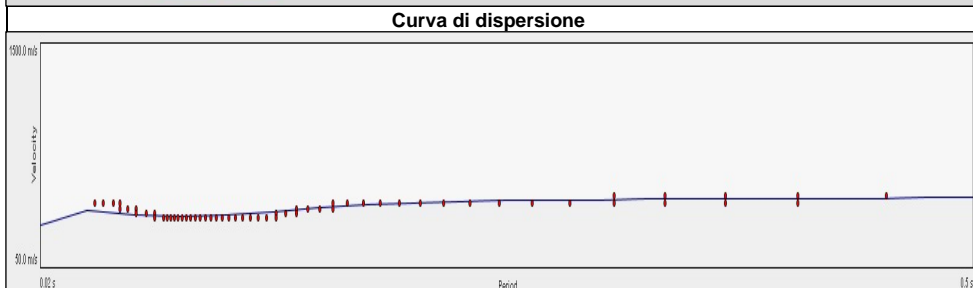
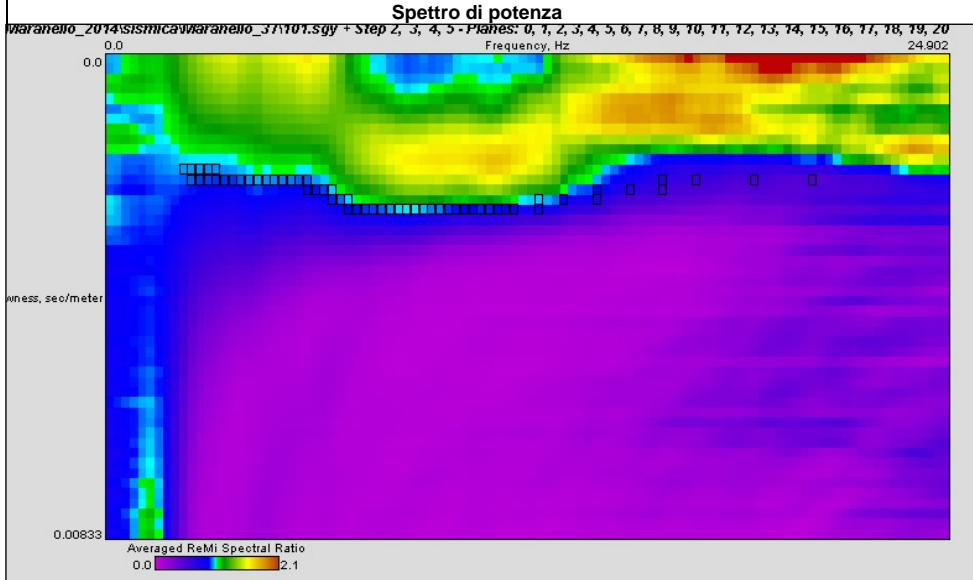
Note:

Modello interpretativo				
Strato n°	Prof. (m)		Spess. (m)	Vs (m/s)
1	0	21	21	340
2	21	27	6	450
3	27	48	21	730
4	48	64	16	610
5	64	INF	INF	650
6				
7				
8				
9				
10				



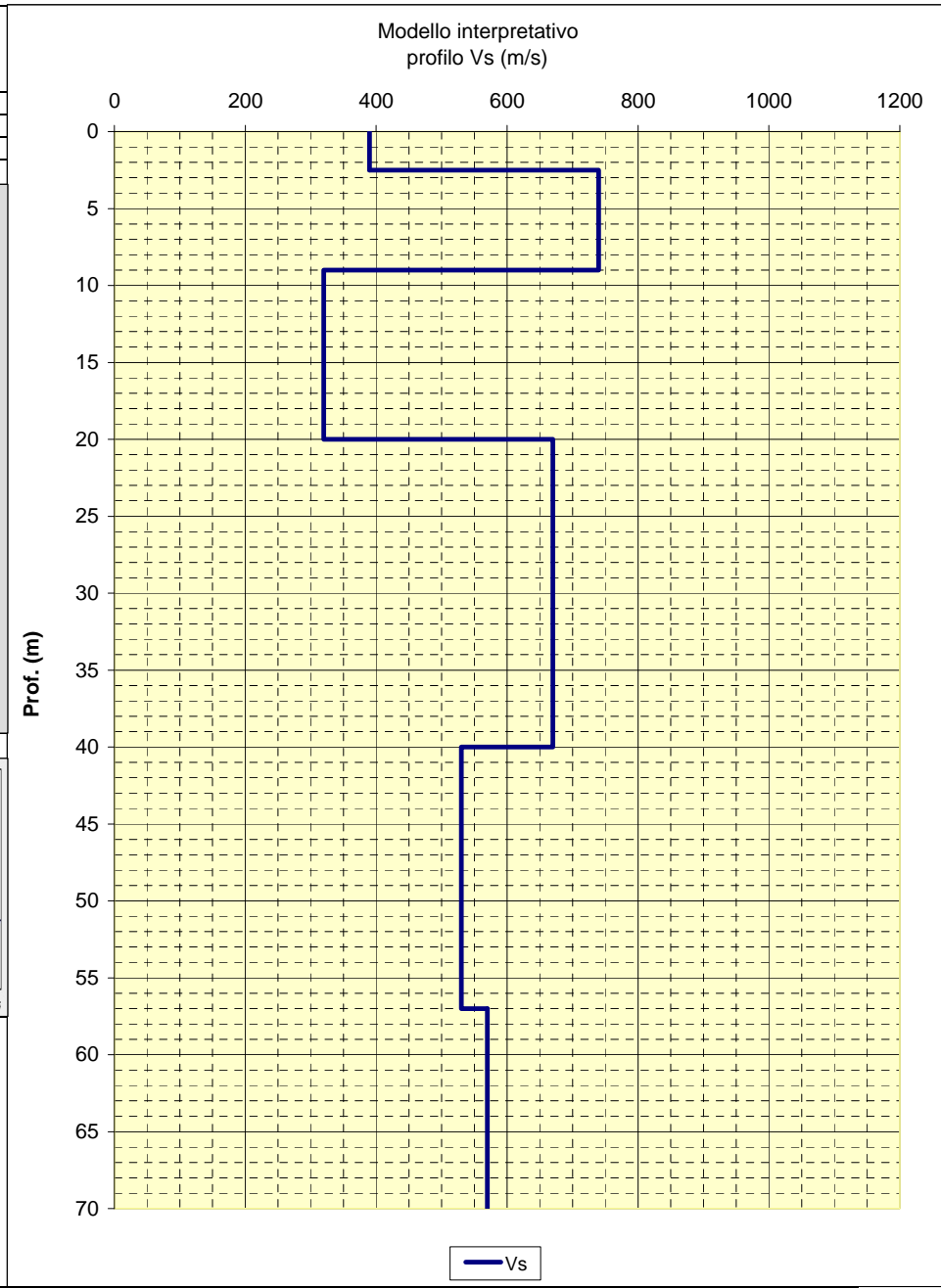
CENTROGEO P.zza S. Quirino, 6 - 42015 Correggio (RE)	INDAGINE MASW/Re.Mi. R37
--	---

LOCALITA': MARANELLO (MO)	COMMITTENTE: Amm. Comunale
DATA: 15-06-2015	CANTIERE: Microzonazione Sismica
QUOTA: 123 m. s.l.m.	OPERATORI: Mazzetti M. - Arbizzi A.



Note:

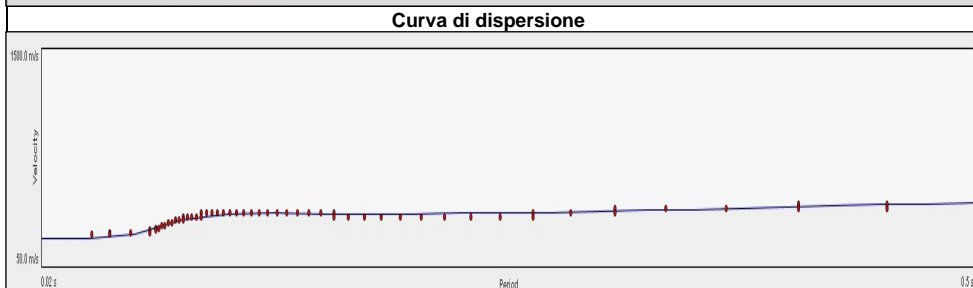
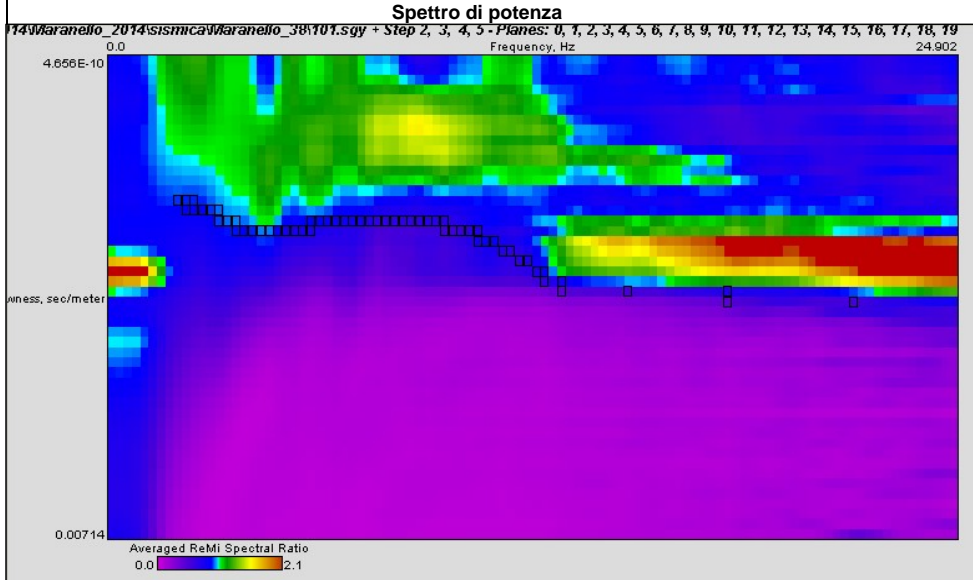
Modello interpretativo				
Strato n°	Prof. (m)		Spess. (m)	Vs (m/s)
1	0	2.5	2.5	390
2	2.5	9	6.5	740
3	9	20	11	320
4	20	40	20	670
5	40	57	17	530
6	57	INF	INF	570
7				
8				
9				
10				



CENTROGEO
P.zza S. Quirino, 6 - 42015 Correggio (RE)

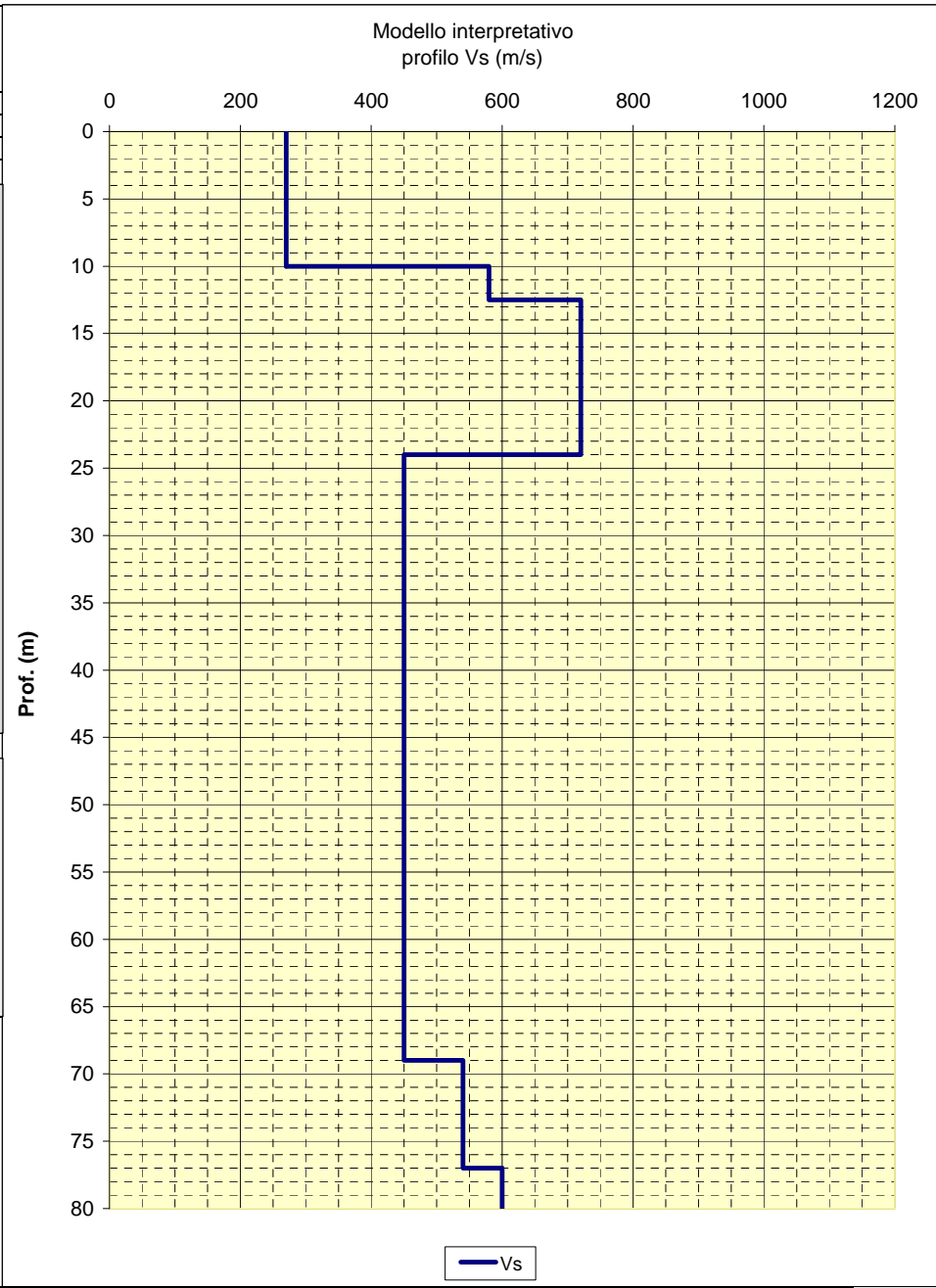
INDAGINE MASW/Re.Mi.
R38

LOCALITA': MARANELLO (MO) COMMITTENTE: Amm. Comunale
 DATA: 15-06-2015 CANTIERE: Microzonazione Sismica
 QUOTA: 115 m. s.l.m. OPERATORI: Mazzetti M. - Arbizzi A.



Note:

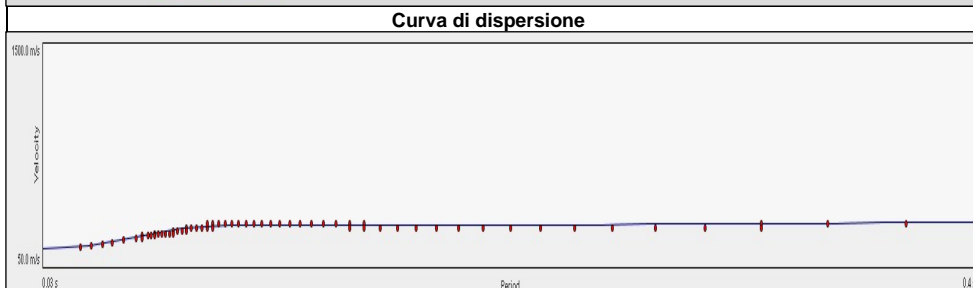
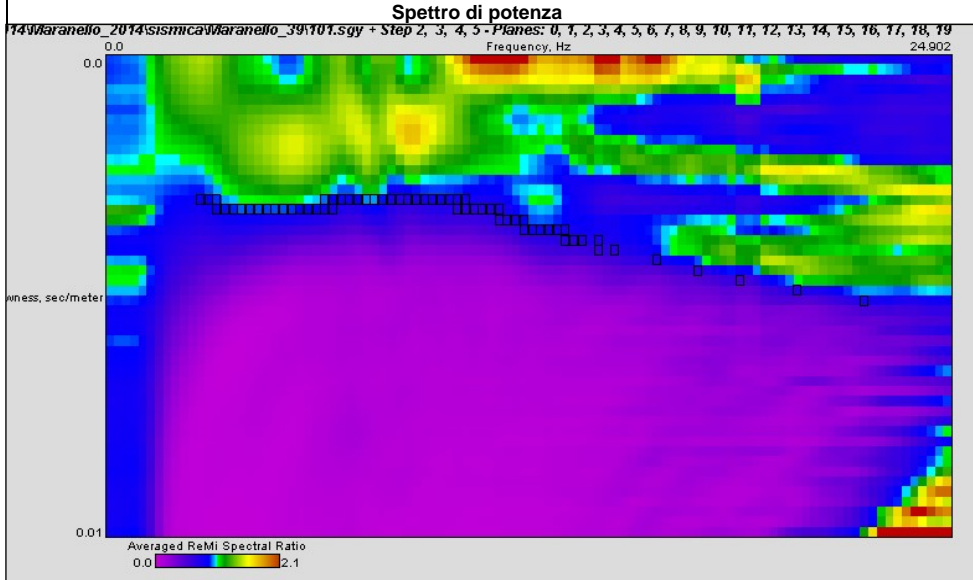
Modello interpretativo				
Strato n°	Prof. (m)	Spess. (m)	Vs (m/s)	
1	0	10	10	270
2	10	12.5	2.5	580
3	12.5	24	11.5	720
4	24	69	45	450
5	69	77	8	540
6	77	INF	INF	600
7				
8				
9				
10				



CENTROGEO
P.zza S. Quirino, 6 - 42015 Correggio (RE)

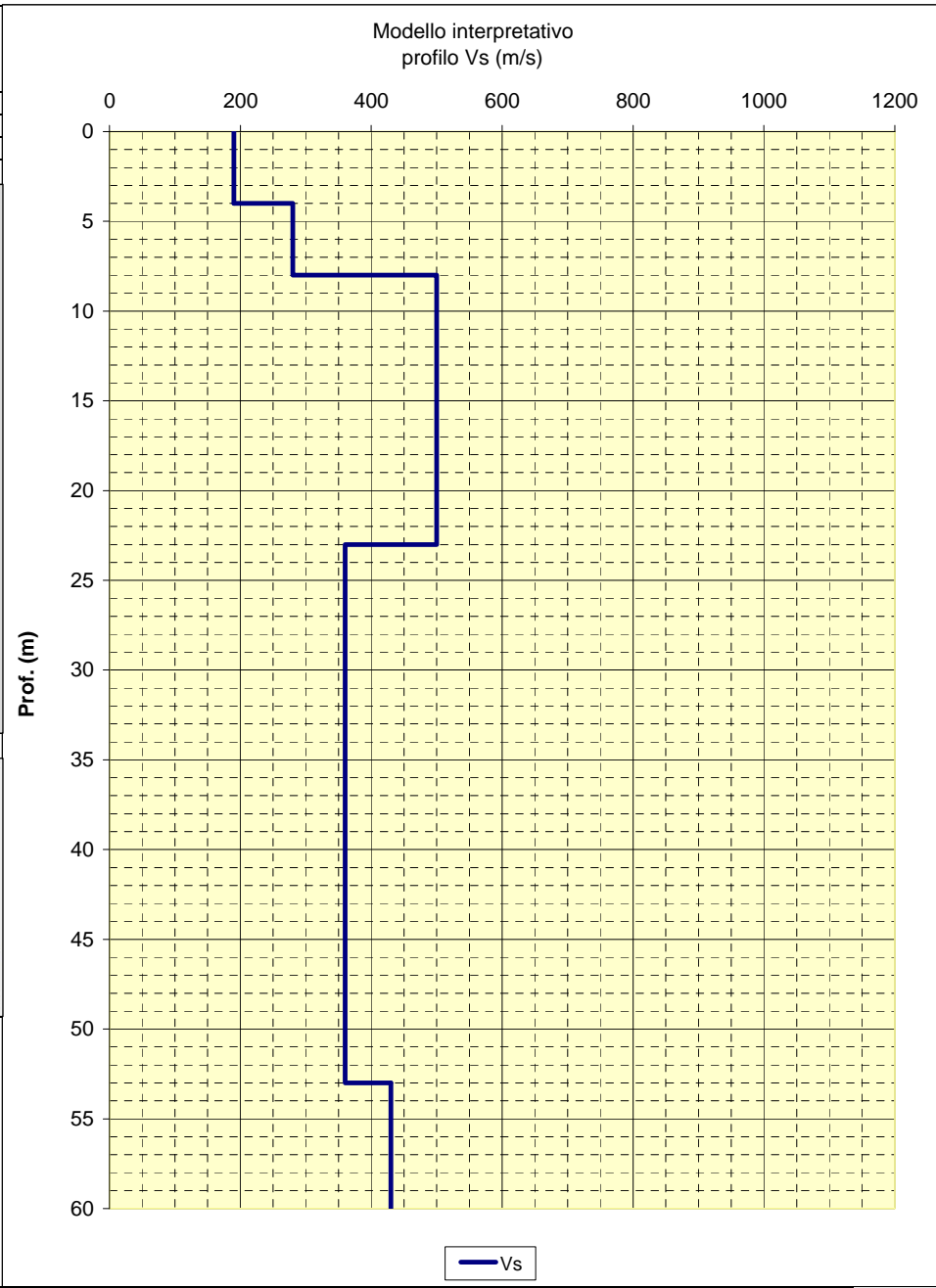
INDAGINE MASW/Re.Mi.
R39

LOCALITA': MARANELLO (MO) COMMITTENTE: Amm. Comunale
 DATA: 15-06-2015 CANTIERE: Microzonazione Sismica
 QUOTA: 117 m. s.l.m. OPERATORI: Mazzetti M. - Arbizzi A.



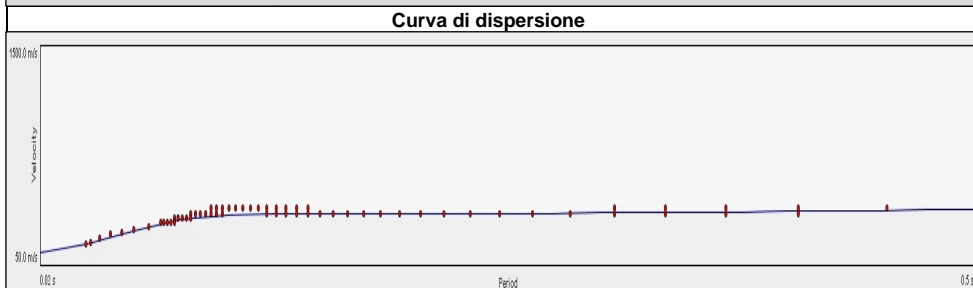
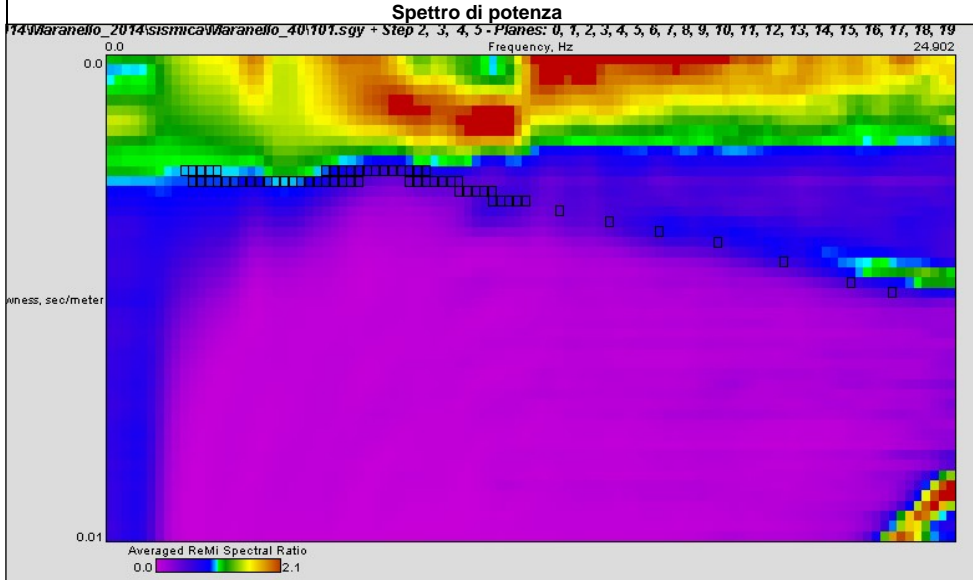
Note:

Modello interpretativo				
Strato n°	Prof. (m)		Spess. (m)	Vs (m/s)
1	0	4	4	190
2	4	8	4	280
3	8	23	15	500
4	23	53	30	360
5	53	INF	INF	430
6				
7				
8				
9				
10				



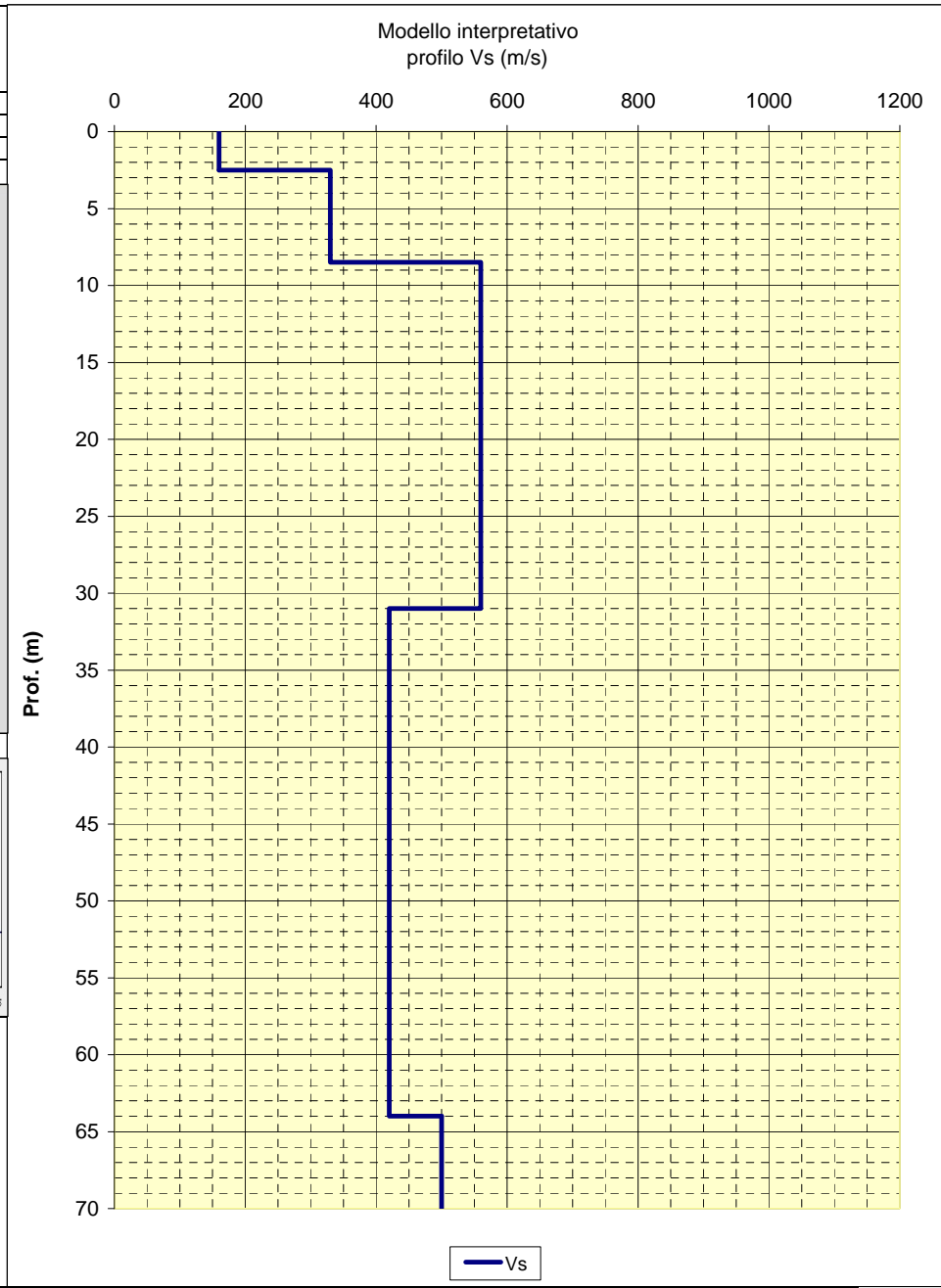
CENTROGEO P.zza S. Quirino, 6 - 42015 Correggio (RE)	INDAGINE MASW/Re.Mi. R40
--	---

LOCALITA': MARANELLO (MO)	COMMITTENTE: Amm. Comunale
DATA: 16-06-2015	CANTIERE: Microzonazione Sismica
QUOTA: 113 m. s.l.m.	OPERATORI: Mazzetti M. - Arbizzi A.



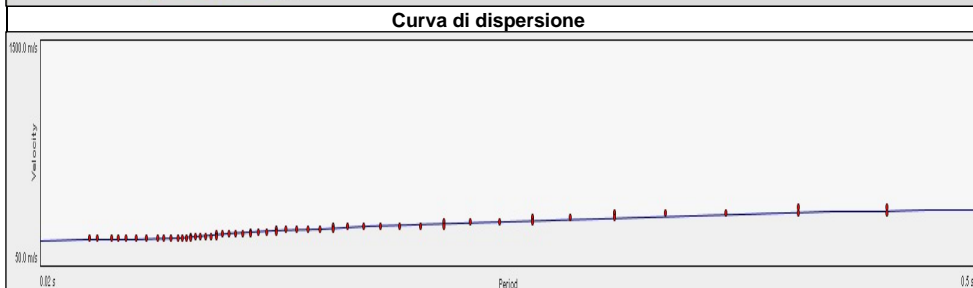
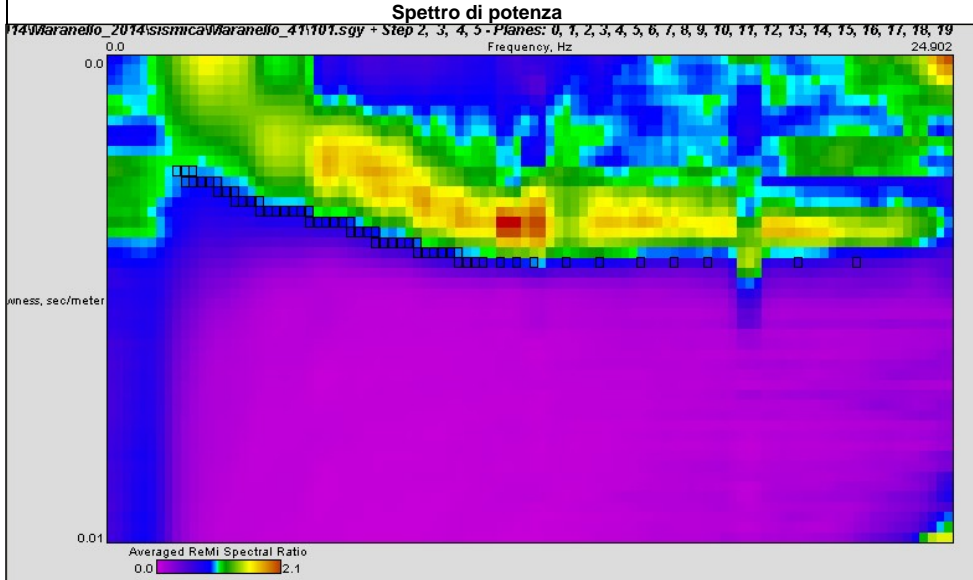
Note:

Modello interpretativo				
Strato n°	Prof. (m)		Spess. (m)	Vs (m/s)
1	0	2.5	2.5	160
2	2.5	8.5	6	330
3	8.5	31	22.5	560
4	31	64	33	420
5	64	INF	INF	500
6				
7				
8				
9				
10				



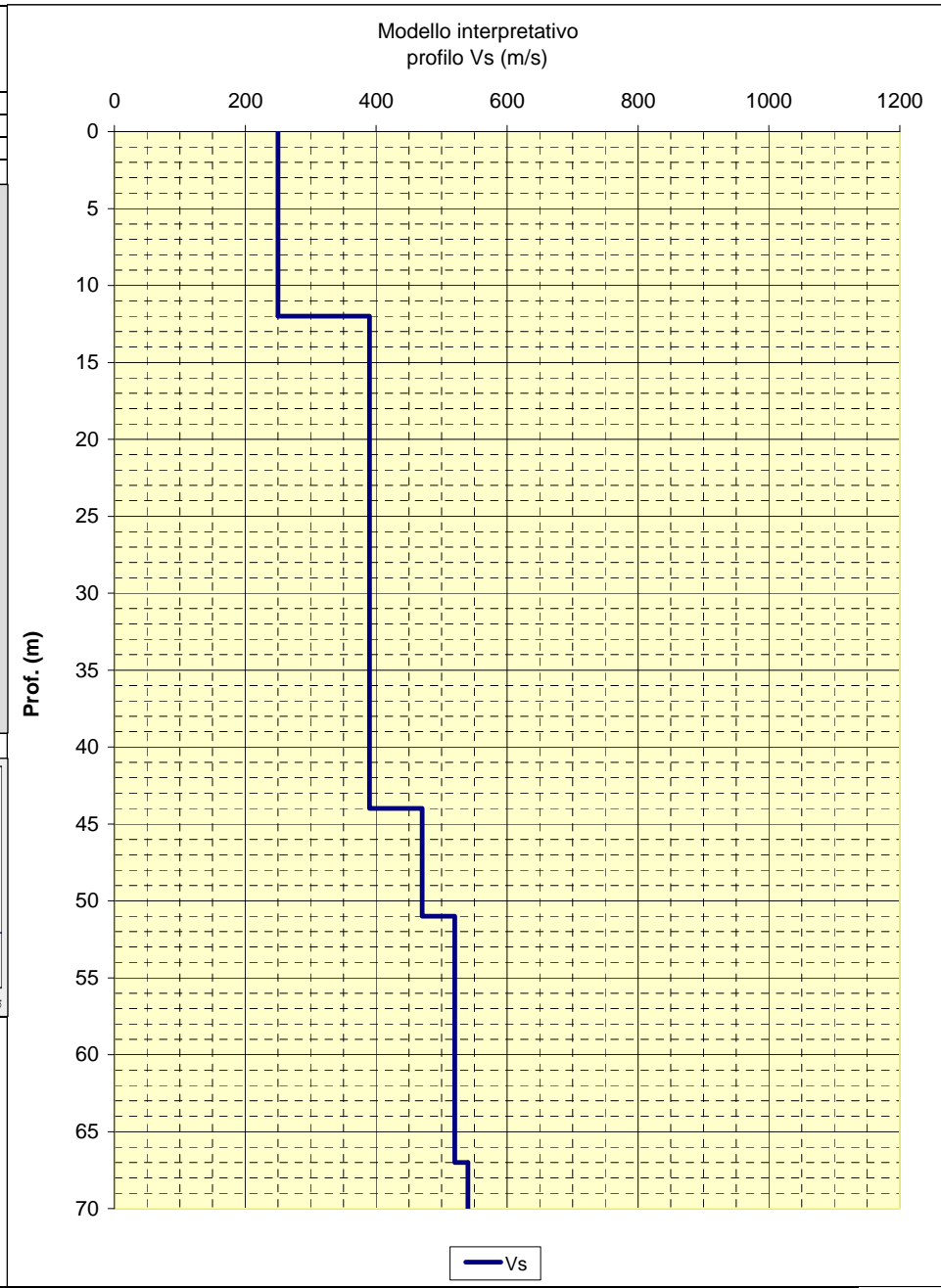
CENTROGEO P.zza S. Quirino, 6 - 42015 Correggio (RE)	INDAGINE MASW/Re.Mi. R41
--	---

LOCALITA': MARANELLO (MO)	COMMITTENTE: Amm. Comunale
DATA: 16-06-2015	CANTIERE: Microzonazione Sismica
QUOTA: 120 m. s.l.m.	OPERATORI: Mazzetti M. - Arbizzi A.



Note:

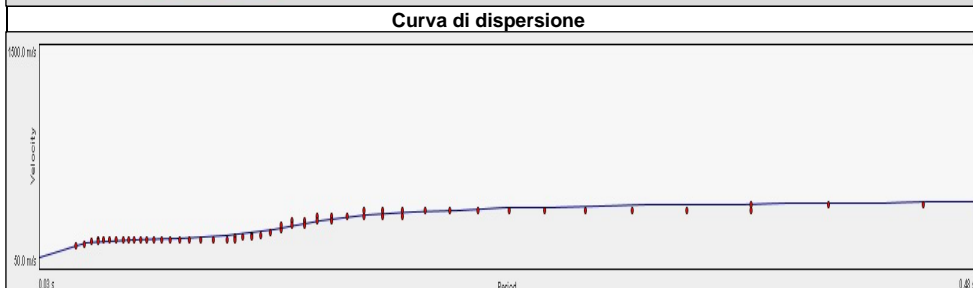
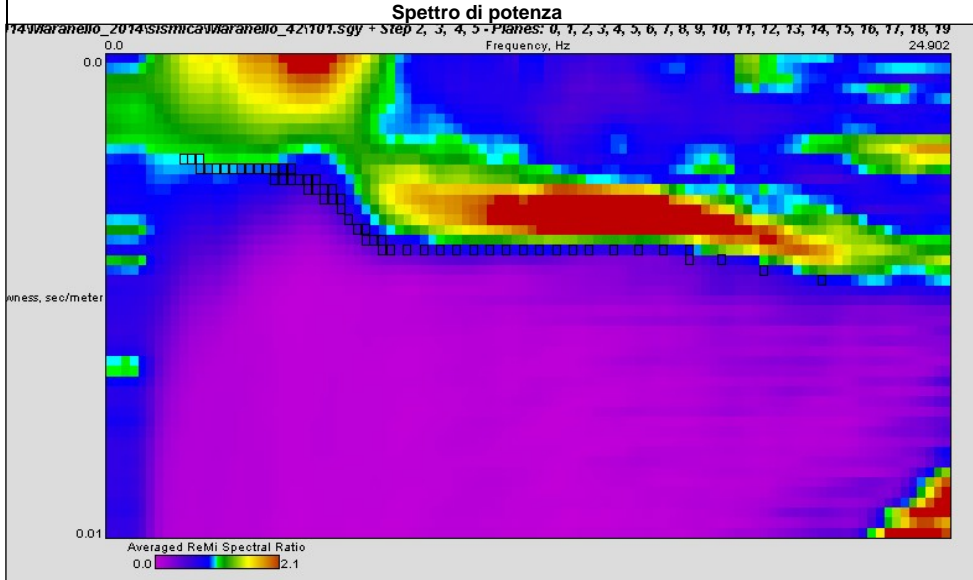
Modello interpretativo				
Strato n°	Prof. (m)	Spess. (m)	Vs (m/s)	
1	0	12	12	250
2	12	44	32	390
3	44	51	7	470
4	51	67	16	520
5	67	INF	INF	540
6				
7				
8				
9				
10				



CENTROGEO
P.zza S. Quirino, 6 - 42015 Correggio (RE)

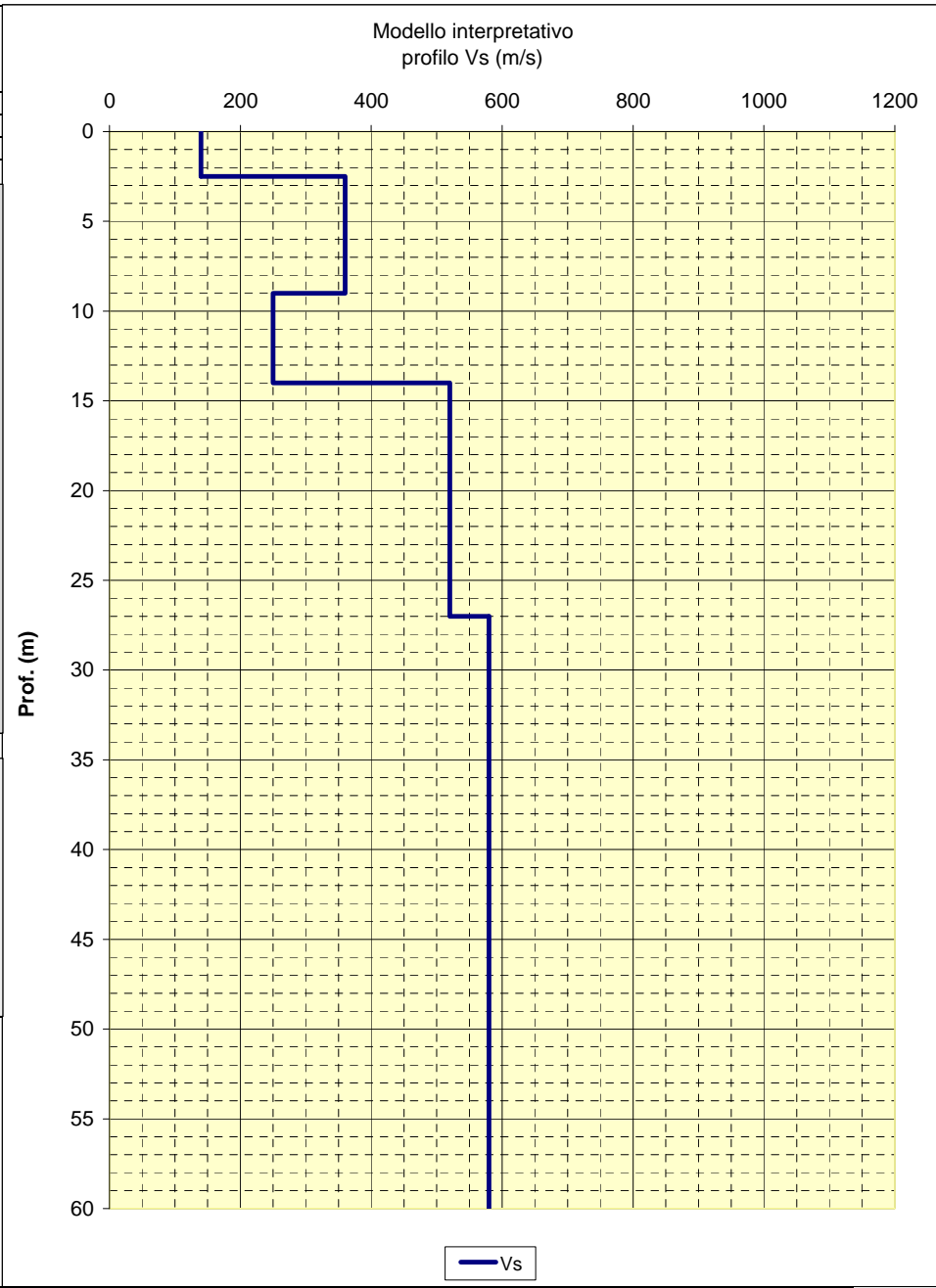
INDAGINE MASW/Re.Mi.
R42

LOCALITA': MARANELLO (MO) COMMITTENTE: Amm. Comunale
 DATA: 16-06-2015 CANTIERE: Microzonazione Sismica
 QUOTA: 130 m. s.l.m. OPERATORI: Mazzetti M. - Arbizzi A.



Note:

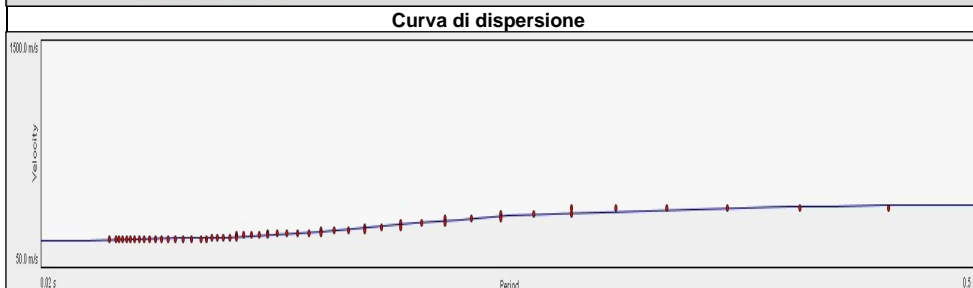
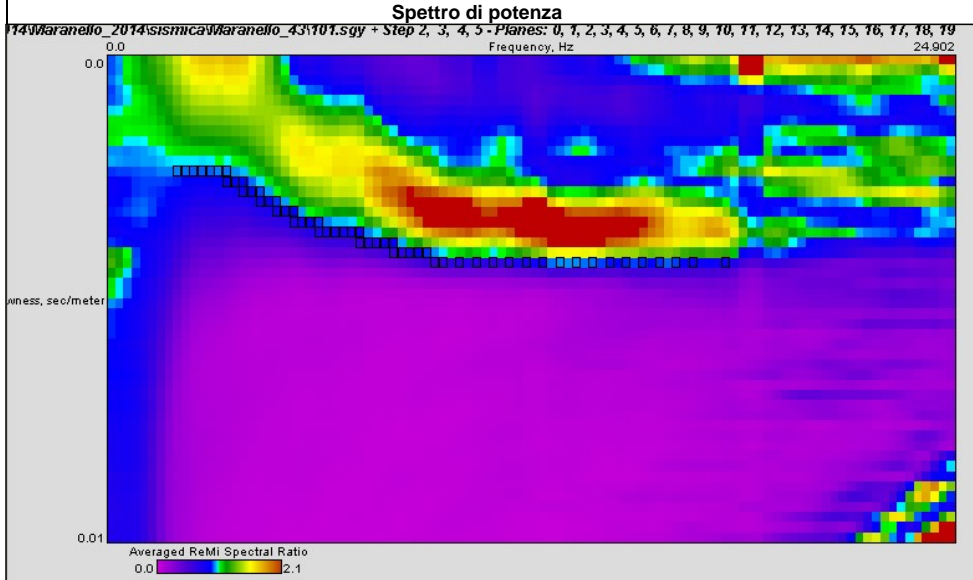
Modello interpretativo				
Strato n°	Prof. (m)	Spess. (m)	Vs (m/s)	
1	0	2.5	140	
2	2.5	9	360	
3	9	14	250	
4	14	27	520	
5	27	INF	580	
6				
7				
8				
9				
10				



CENTROGEO
P.zza S. Quirino, 6 - 42015 Correggio (RE)

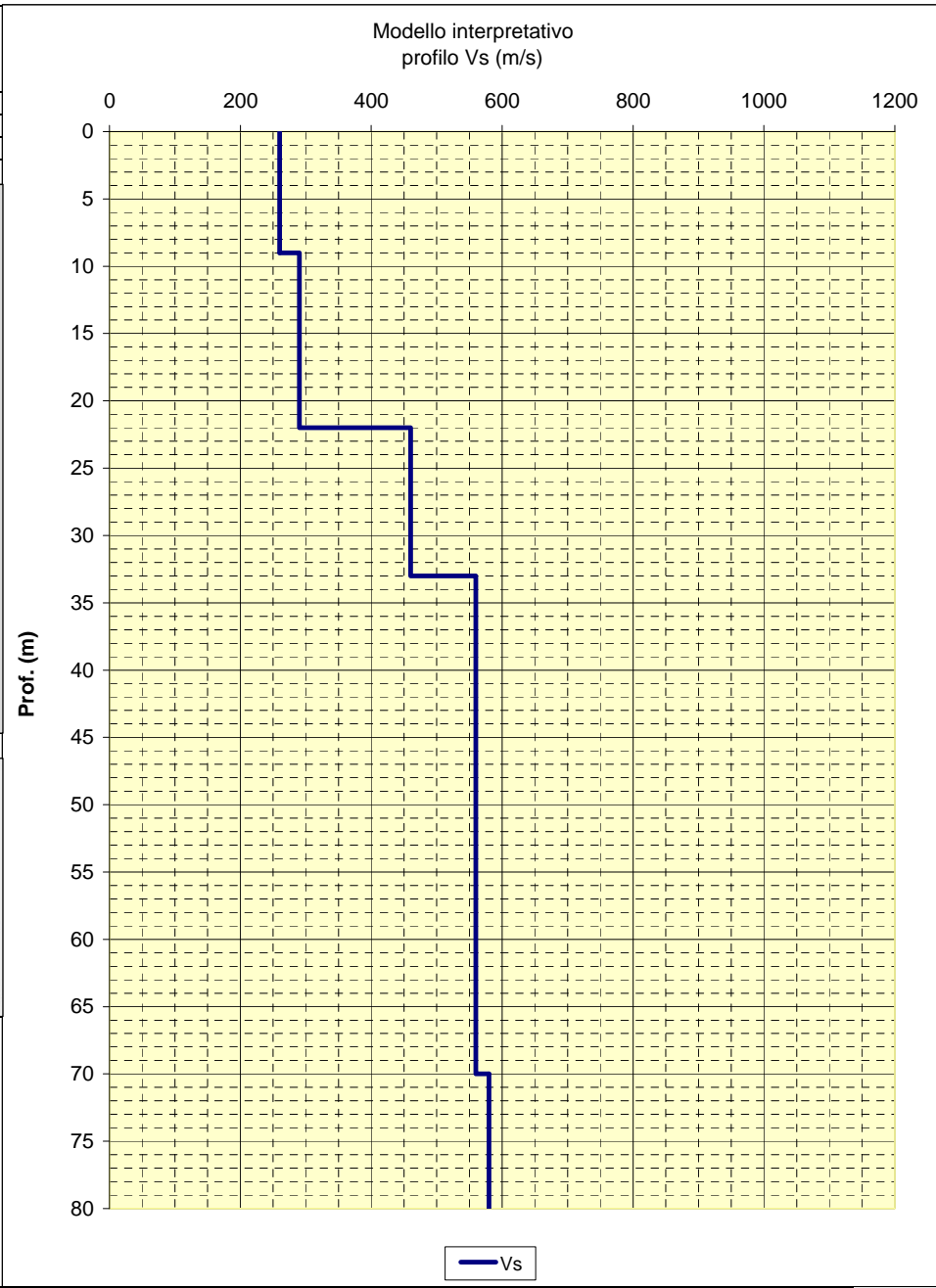
INDAGINE MASW/Re.Mi.
R43

LOCALITA': MARANELLO (MO) COMMITTENTE: Amm. Comunale
 DATA: 16-06-2015 CANTIERE: Microzonazione Sismica
 QUOTA: 126 m. s.l.m. OPERATORI: Mazzetti M. - Arbizzi A.



Note:

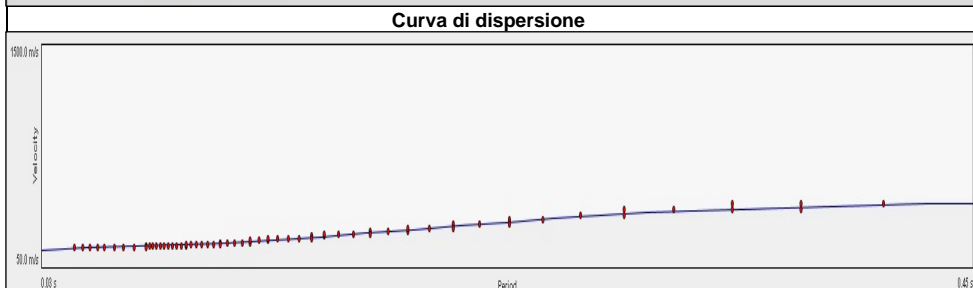
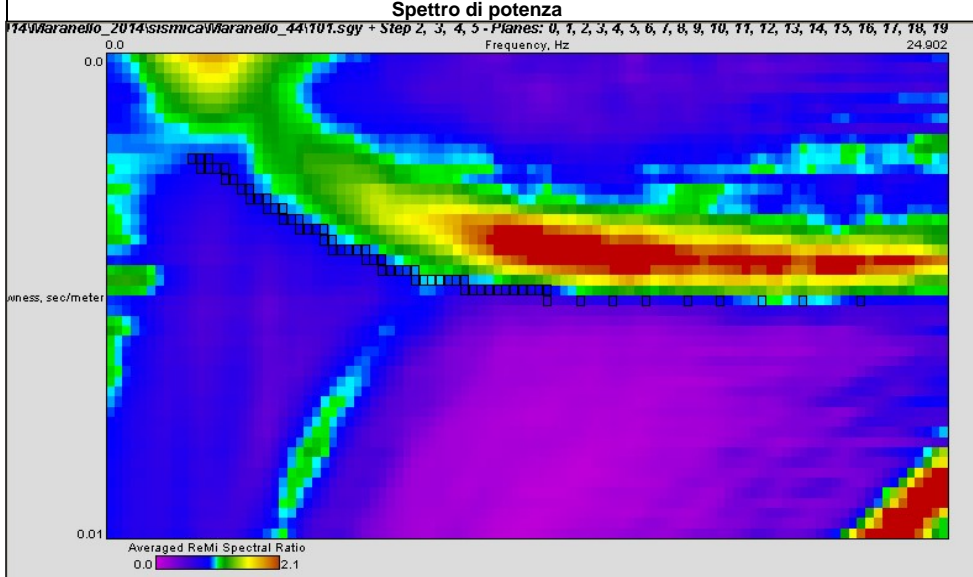
Modello interpretativo				
Strato n°	Prof. (m)	Spess. (m)	Vs (m/s)	
1	0	9	9	260
2	9	22	13	290
3	22	33	11	460
4	33	70	37	560
5	70	INF	INF	580
6				
7				
8				
9				
10				



CENTROGEO
P.zza S. Quirino, 6 - 42015 Correggio (RE)

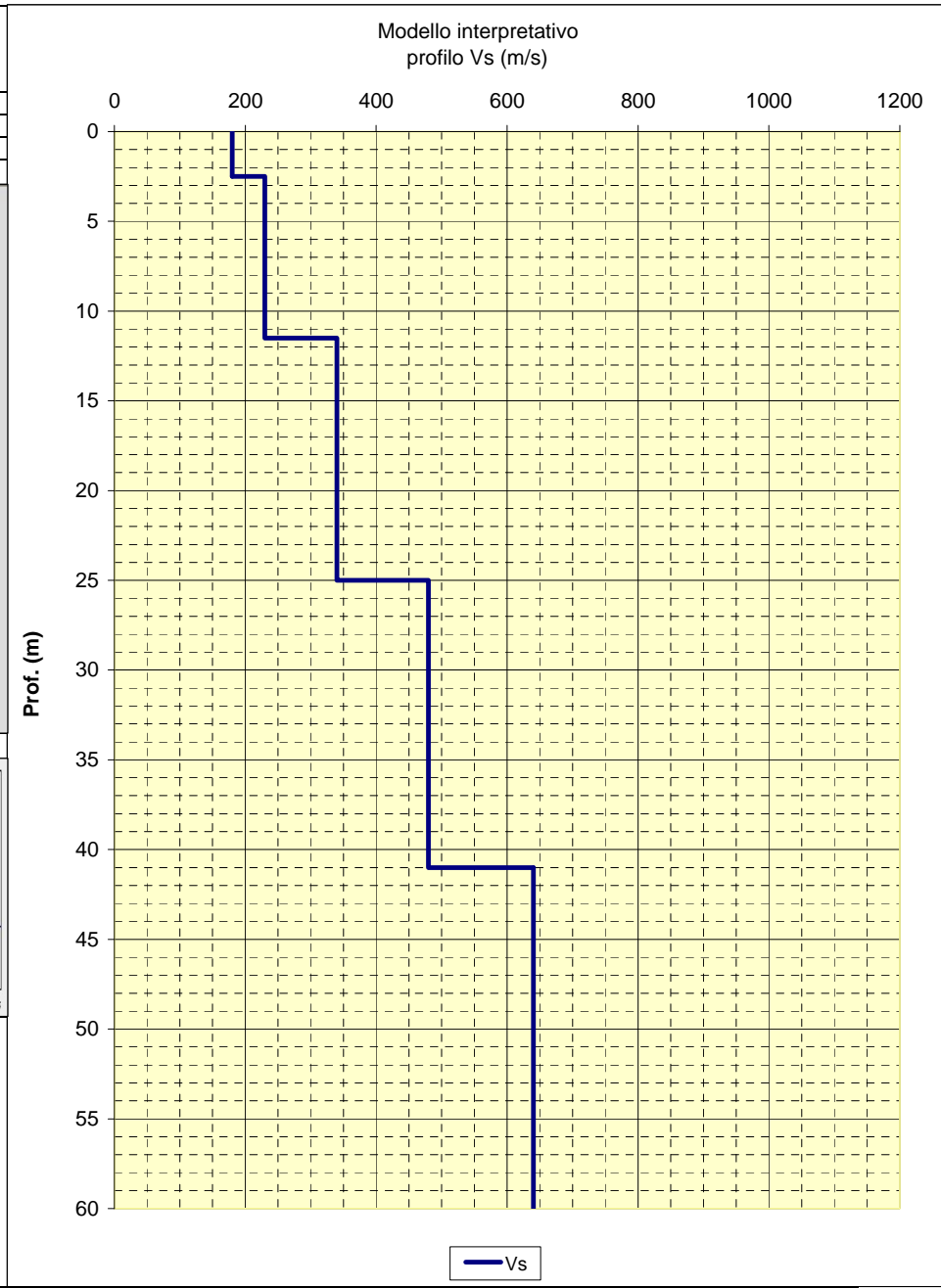
INDAGINE MASW/Re.Mi.
R44

LOCALITA': MARANELLO (MO) COMMITTENTE: Amm. Comunale
 DATA: 16-06-2015 CANTIERE: Microzonazione Sismica
 QUOTA: 173 m. s.l.m. OPERATORI: Mazzetti M. - Arbizzi A.



Note:

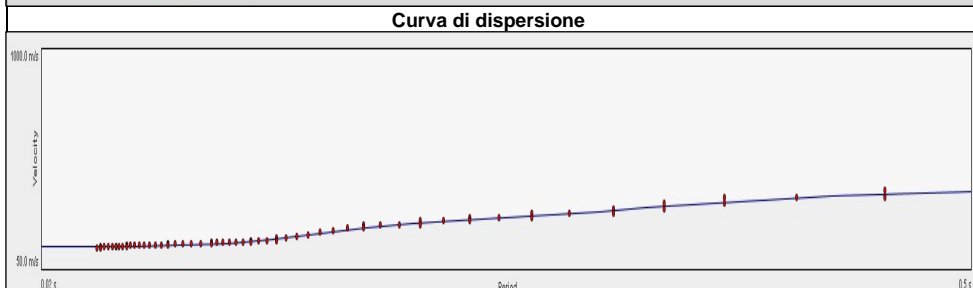
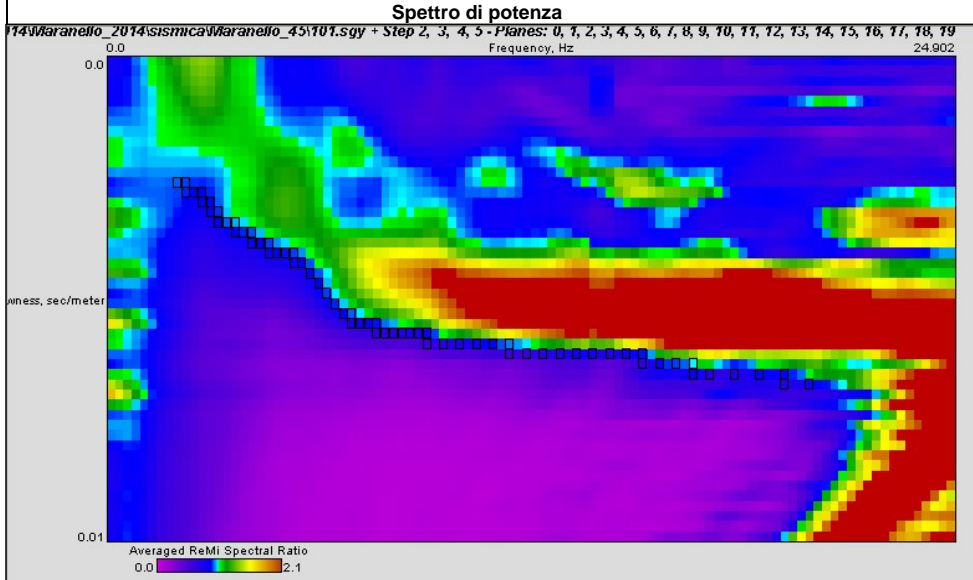
Modello interpretativo				
Strato n°	Prof. (m)		Spess. (m)	Vs (m/s)
1	0	2.5	2.5	180
2	2.5	11.5	9	230
3	11.5	25	13.5	340
4	25	41	16	480
5	41	INF	INF	640
6				
7				
8				
9				
10				



CENTROGEO
P.zza S. Quirino, 6 - 42015 Correggio (RE)

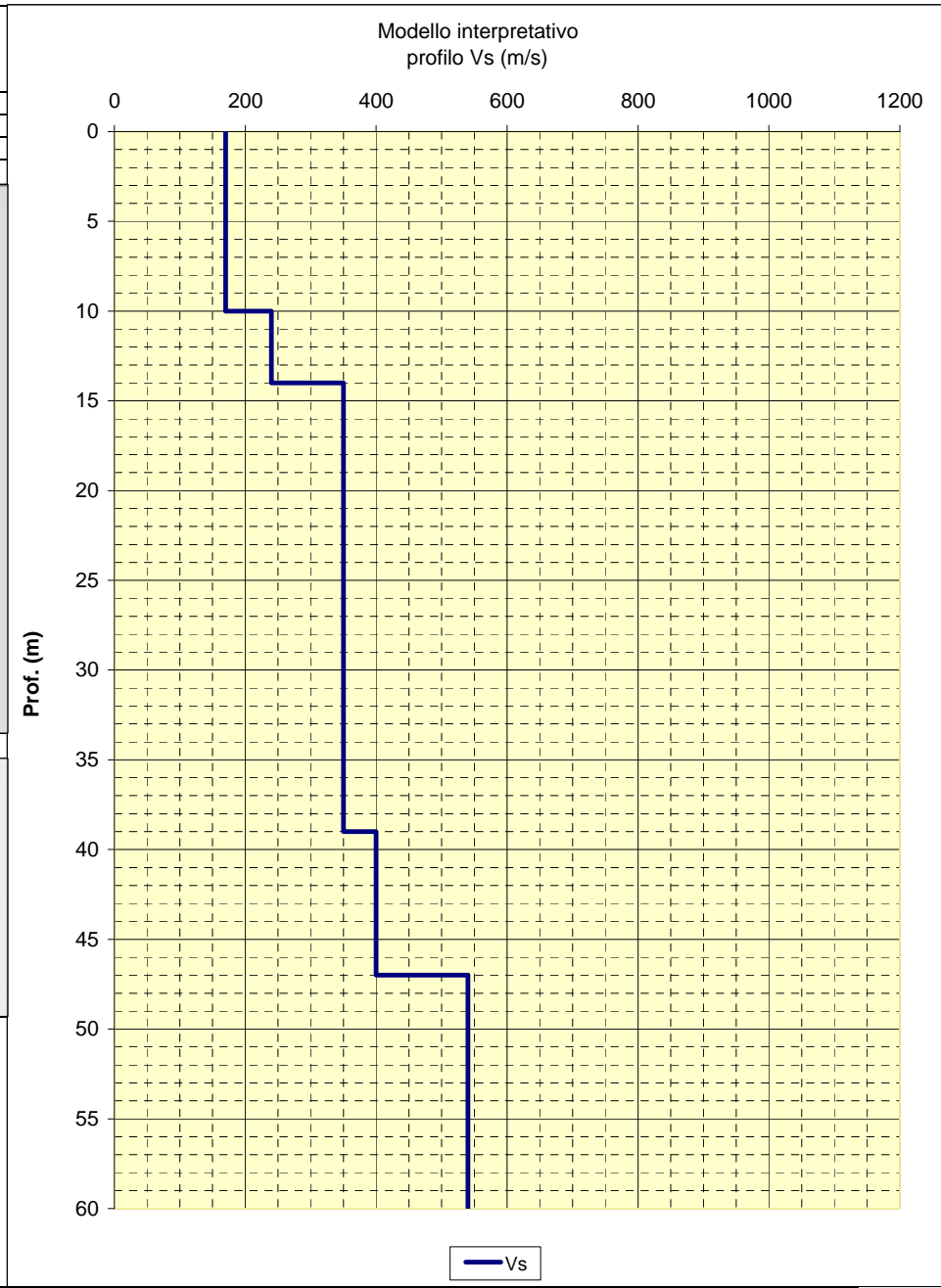
**INDAGINE MASW/Re.Mi.
R45**

LOCALITA': MARANELLO (MO) COMMITTENTE: Amm. Comunale
 DATA: 16-06-2015 CANTIERE: Microzonazione Sismica
 QUOTA: 375 m. s.l.m. OPERATORI: Mazzetti M. - Arbizzi A.



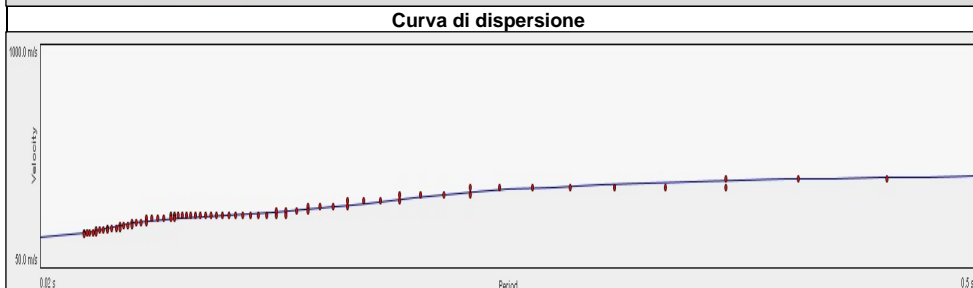
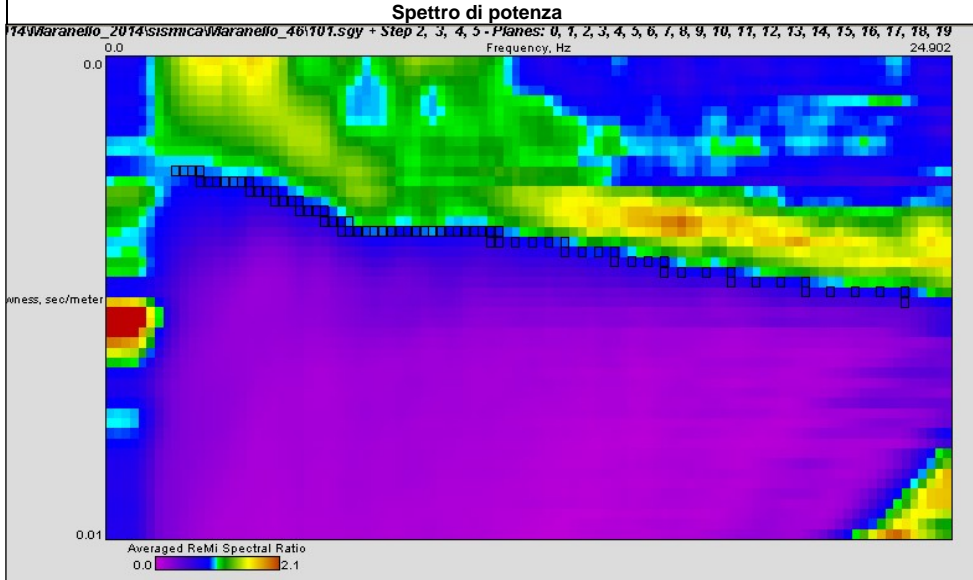
Note:

Modello interpretativo				
Strato n°	Prof. (m)	Spess. (m)	Vs (m/s)	
1	0	10	10	170
2	10	14	4	240
3	14	39	25	350
4	39	47	8	400
5	47	INF	INF	540
6				
7				
8				
9				
10				



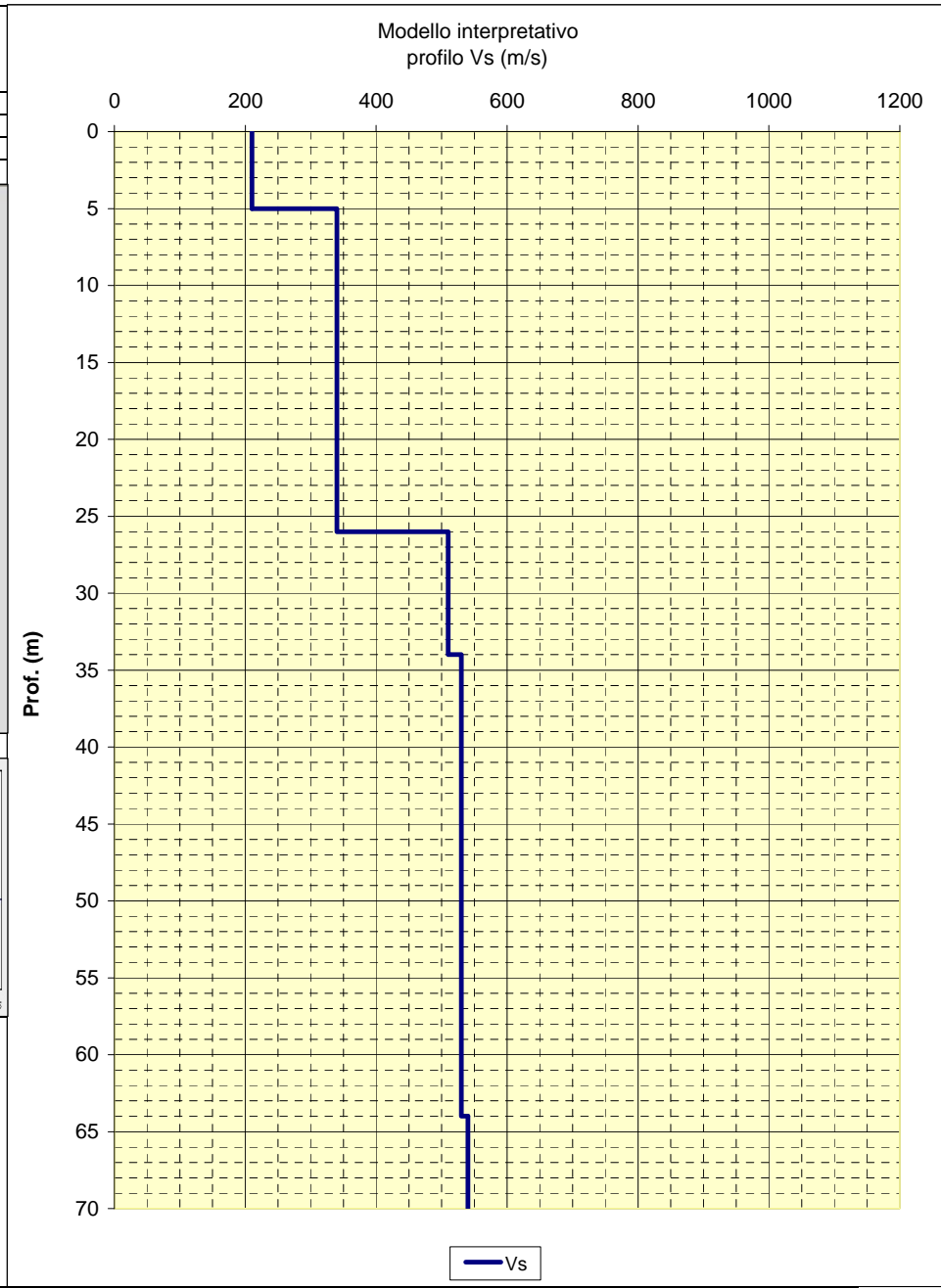
CENTROGEO P.zza S. Quirino, 6 - 42015 Correggio (RE)	INDAGINE MASW/Re.Mi. R46
--	---

LOCALITA': MARANELLO (MO)	COMMITTENTE: Amm. Comunale
DATA: 16-06-2015	CANTIERE: Microzonazione Sismica
QUOTA: 150 m. s.l.m.	OPERATORI: Mazzetti M. - Arbizzi A.



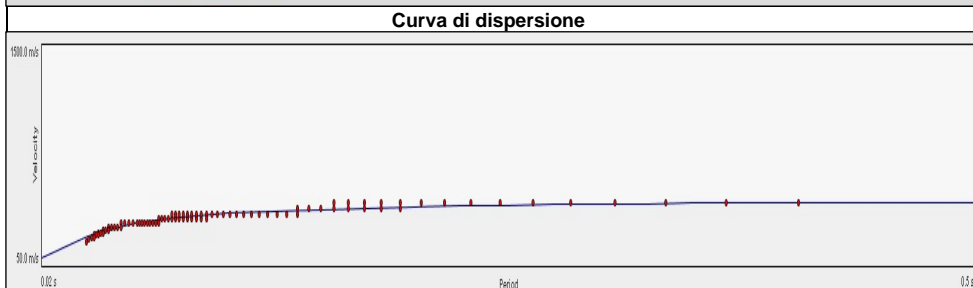
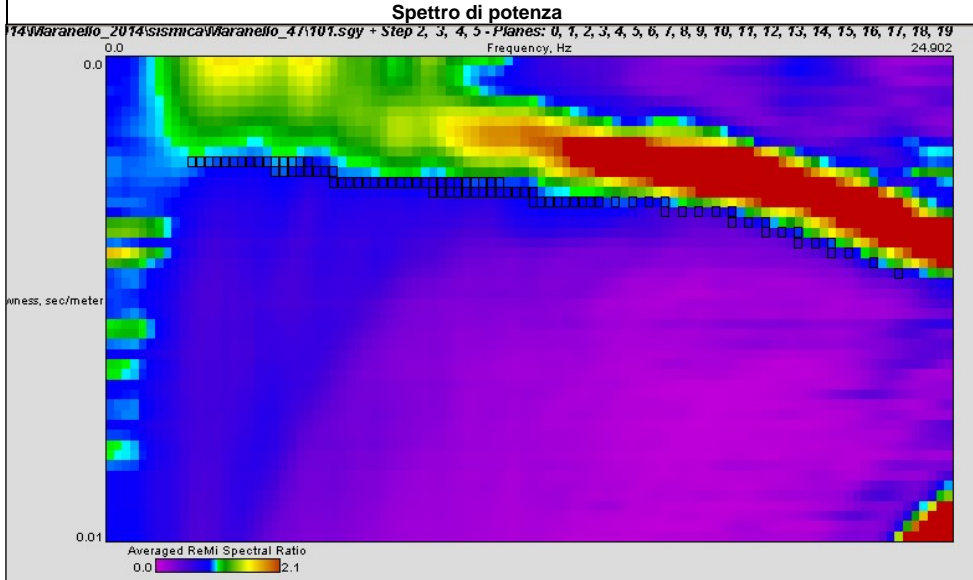
Note:

Modello interpretativo				
Strato n°	Prof. (m)		Spess. (m)	Vs (m/s)
1	0	5	5	210
2	5	26	21	340
3	26	34	8	510
4	34	64	30	530
5	64	INF	INF	540
6				
7				
8				
9				
10				

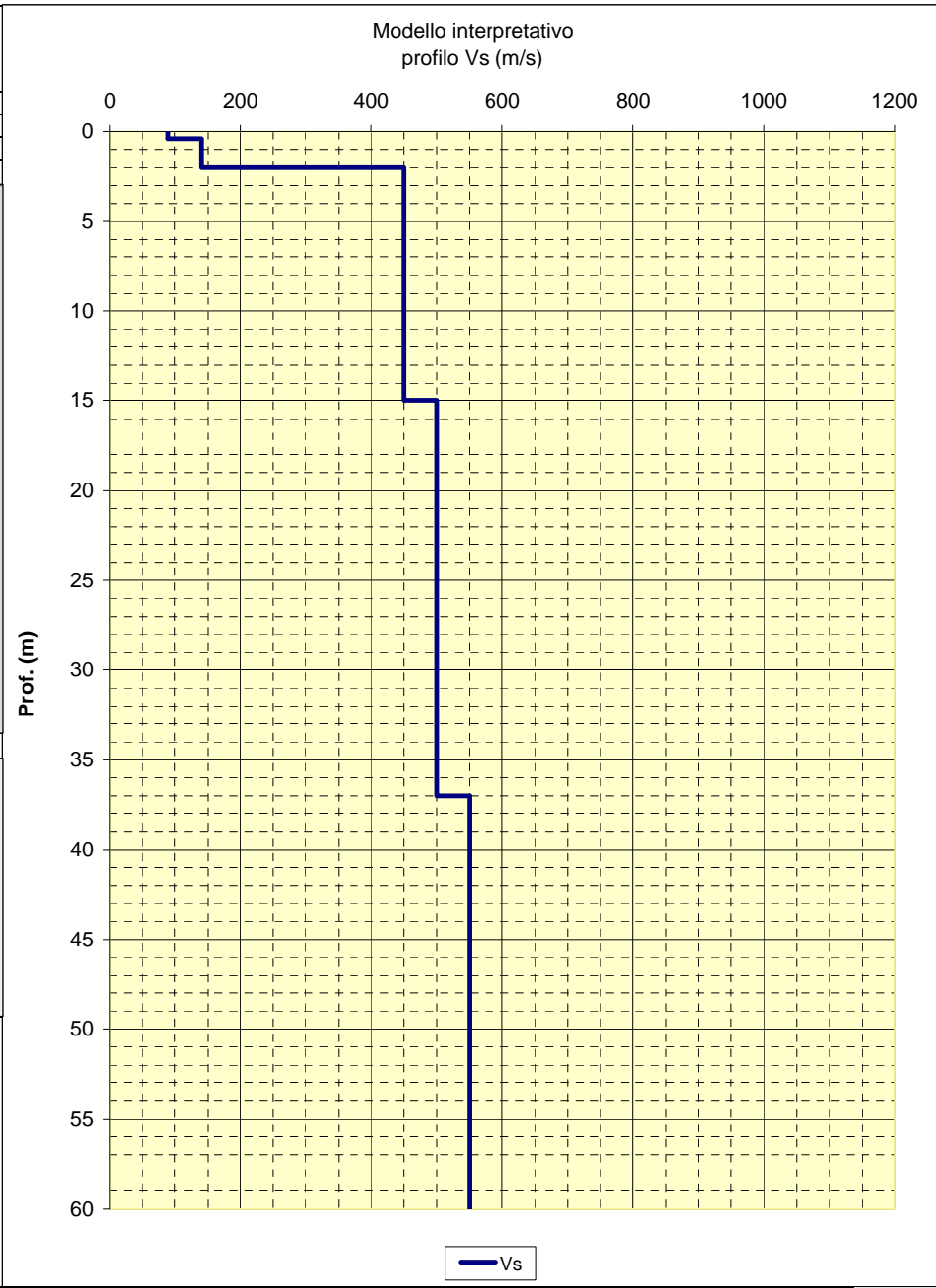


CENTROGEO P.zza S. Quirino, 6 - 42015 Correggio (RE)	INDAGINE MASW/Re.Mi. R47
--	---

LOCALITA': MARANELLO (MO)	COMMITTENTE: Amm. Comunale
DATA: 17-06-2015	CANTIERE: Microzonazione Sismica
QUOTA: 300 m. s.l.m.	OPERATORI: Mazzetti M. - Arbizzi A.



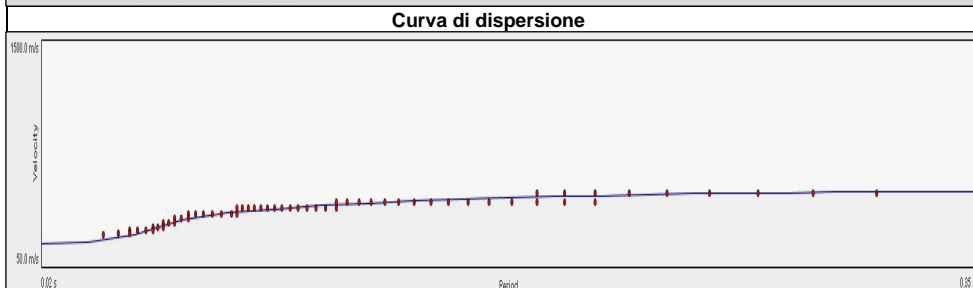
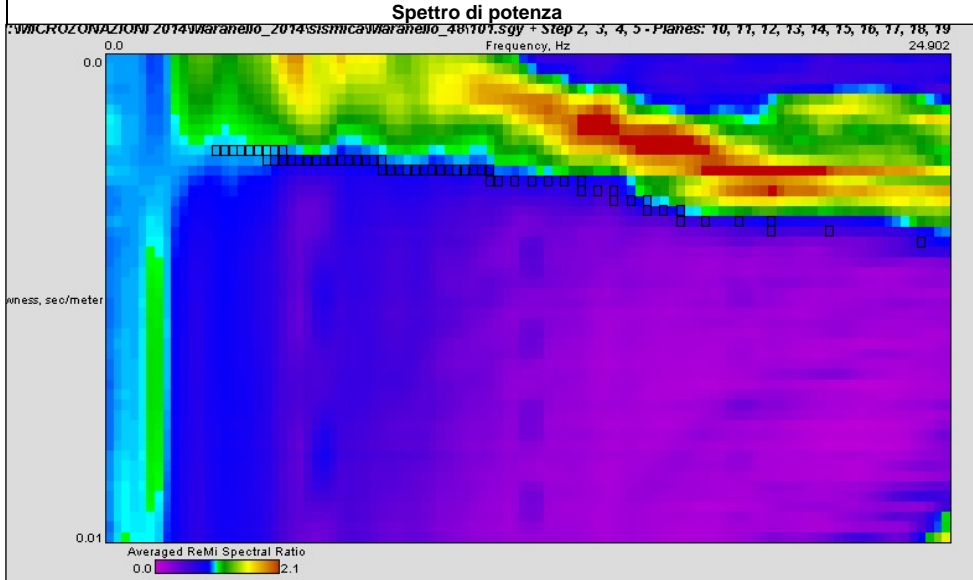
Note:



CENTROGEO
P.zza S. Quirino, 6 - 42015 Correggio (RE)

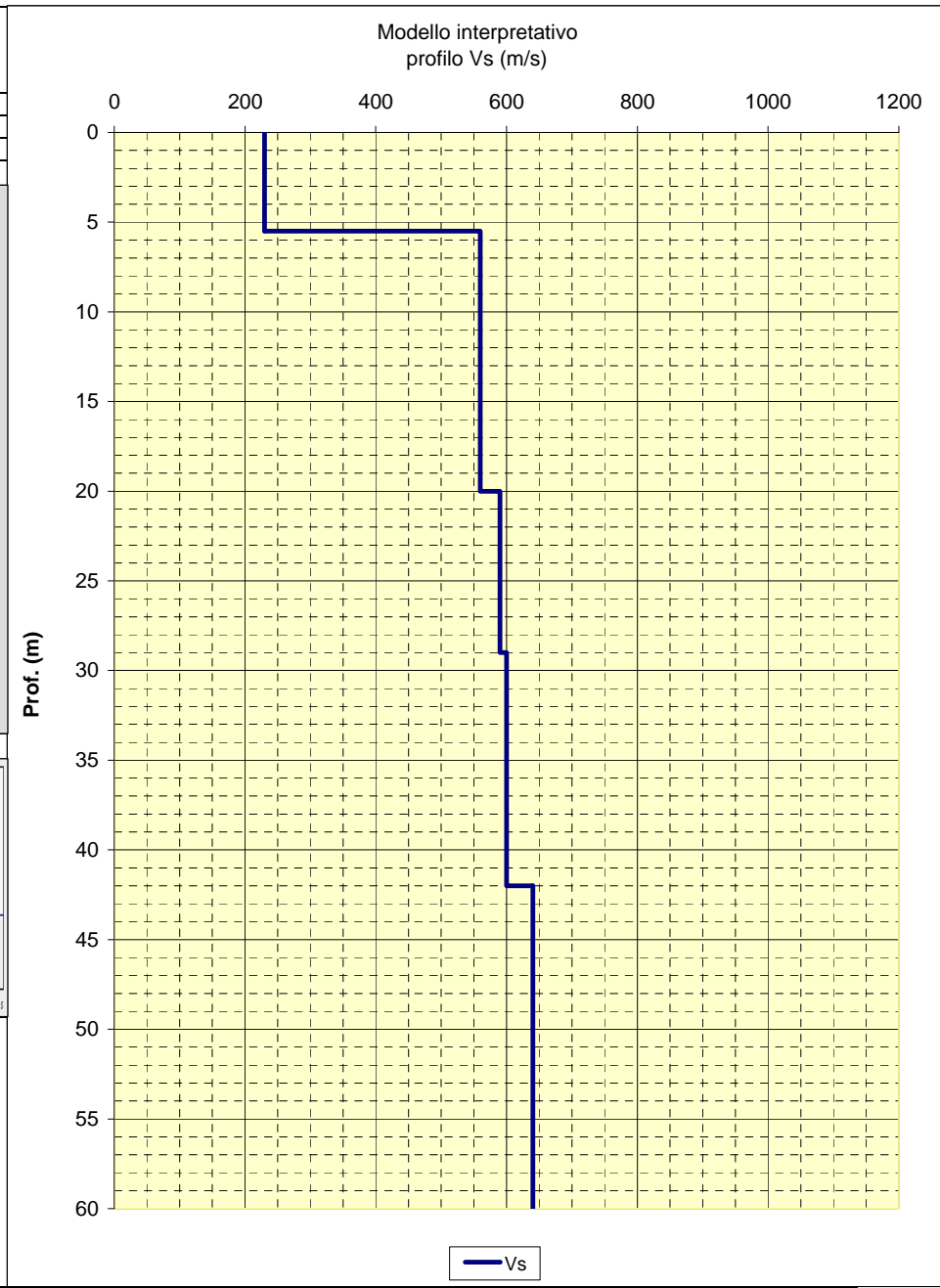
INDAGINE MASW/Re.Mi.
R48

LOCALITA': MARANELLO (MO) COMMITTENTE: Amm. Comunale
 DATA: 17-06-2015 CANTIERE: Microzonazione Sismica
 QUOTA: 210 m. s.l.m. OPERATORI: Mazzetti M. - Arbizzi A.



Note:

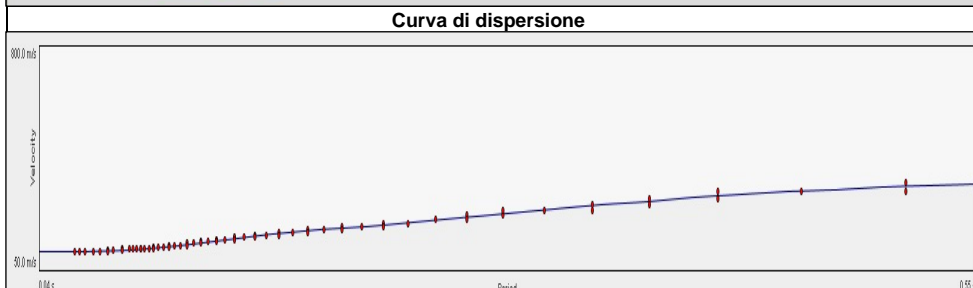
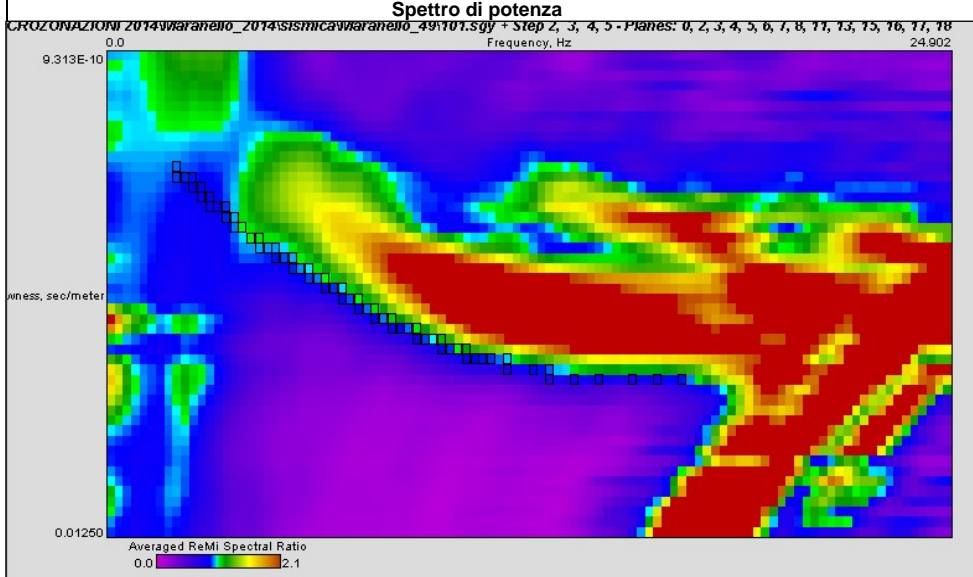
Modello interpretativo				
Strato n°	Prof. (m)	Spess. (m)	Vs (m/s)	
1	0	5.5	5.5	230
2	5.5	20	14.5	560
3	20	29	9	590
4	29	42	13	600
5	42	INF	INF	640
6				
7				
8				
9				
10				



CENTROGEO
P.zza S. Quirino, 6 - 42015 Correggio (RE)

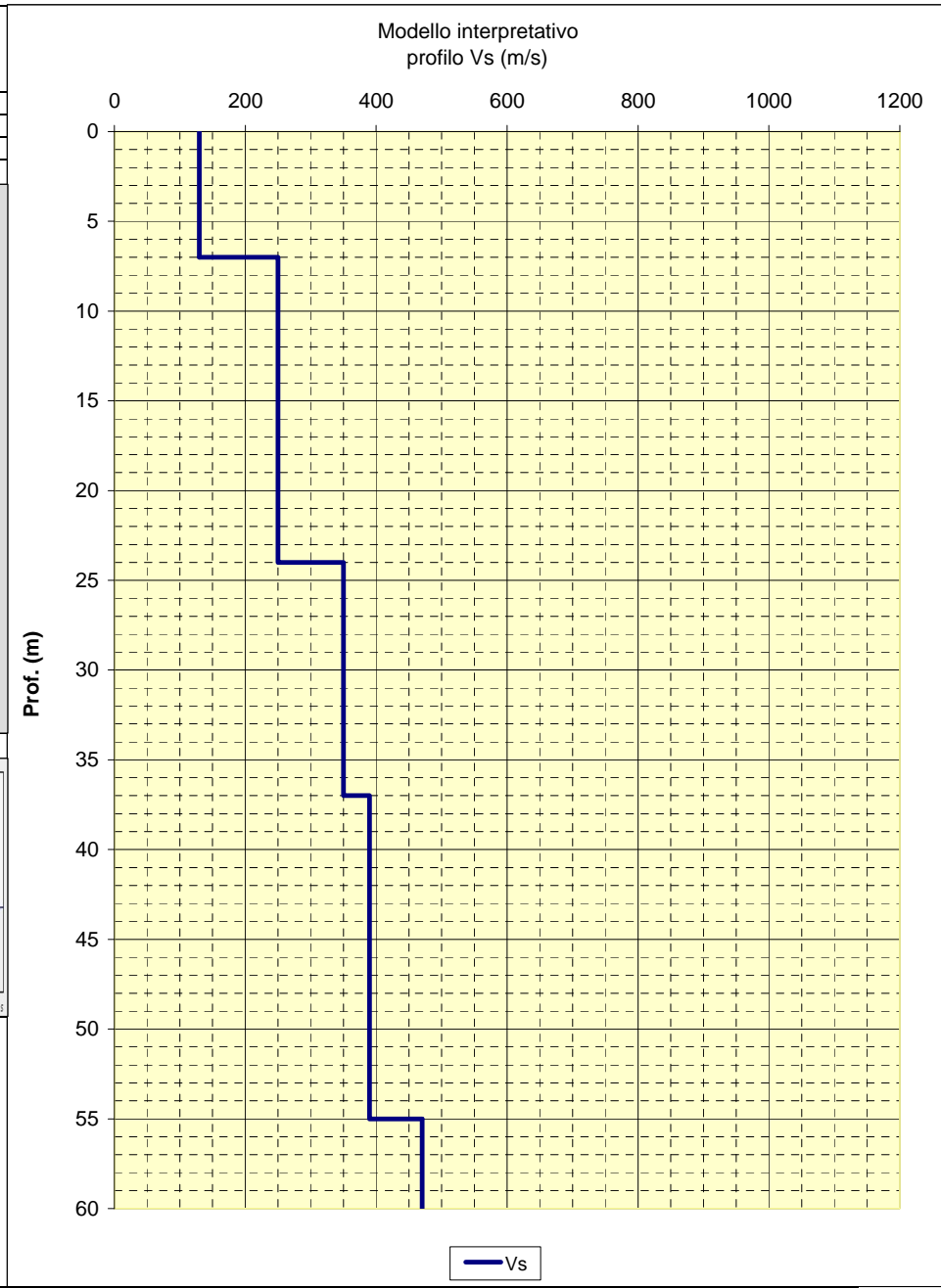
INDAGINE MASW/Re.Mi.
R49

LOCALITA': MARANELLO (MO) COMMITTENTE: Amm. Comunale
 DATA: 17-06-2015 CANTIERE: Microzonazione Sismica
 QUOTA: 388 m. s.l.m. OPERATORI: Mazzetti M. - Arbizzi A.



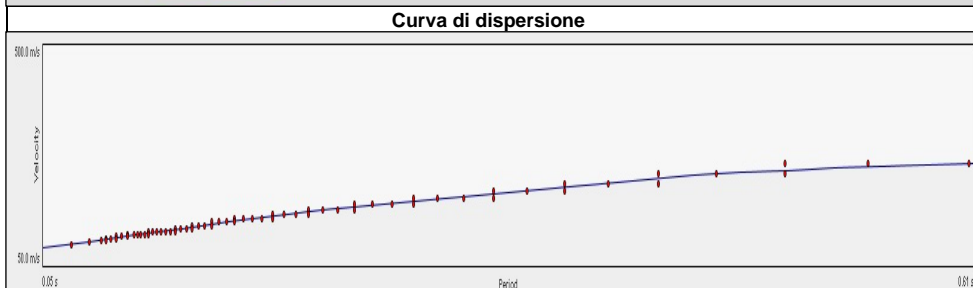
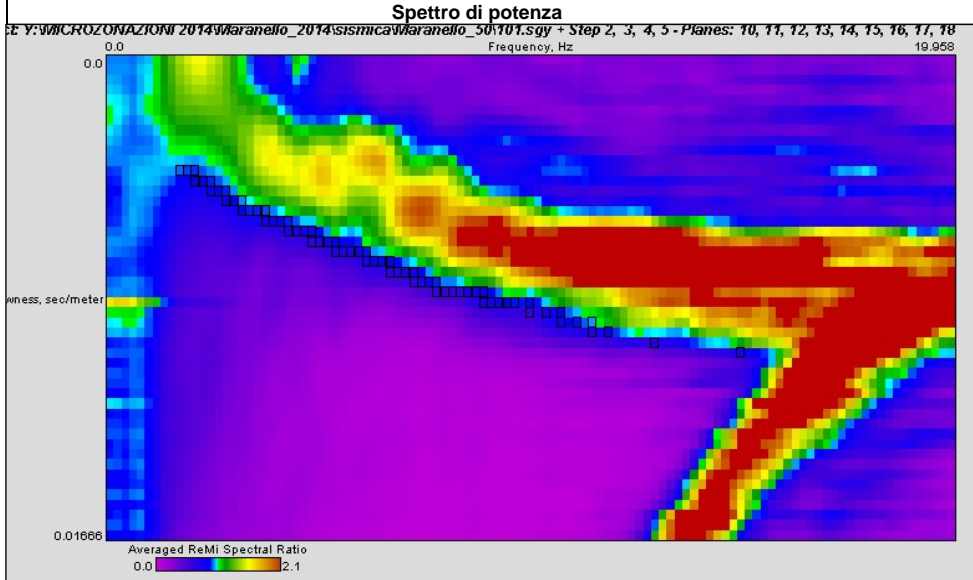
Note:

Modello interpretativo				
Strato n°	Prof. (m)	Spess. (m)	Vs (m/s)	
1	0	7	7	130
2	7	24	17	250
3	24	37	13	350
4	37	55	18	390
5	55	INF	INF	470
6				
7				
8				
9				
10				



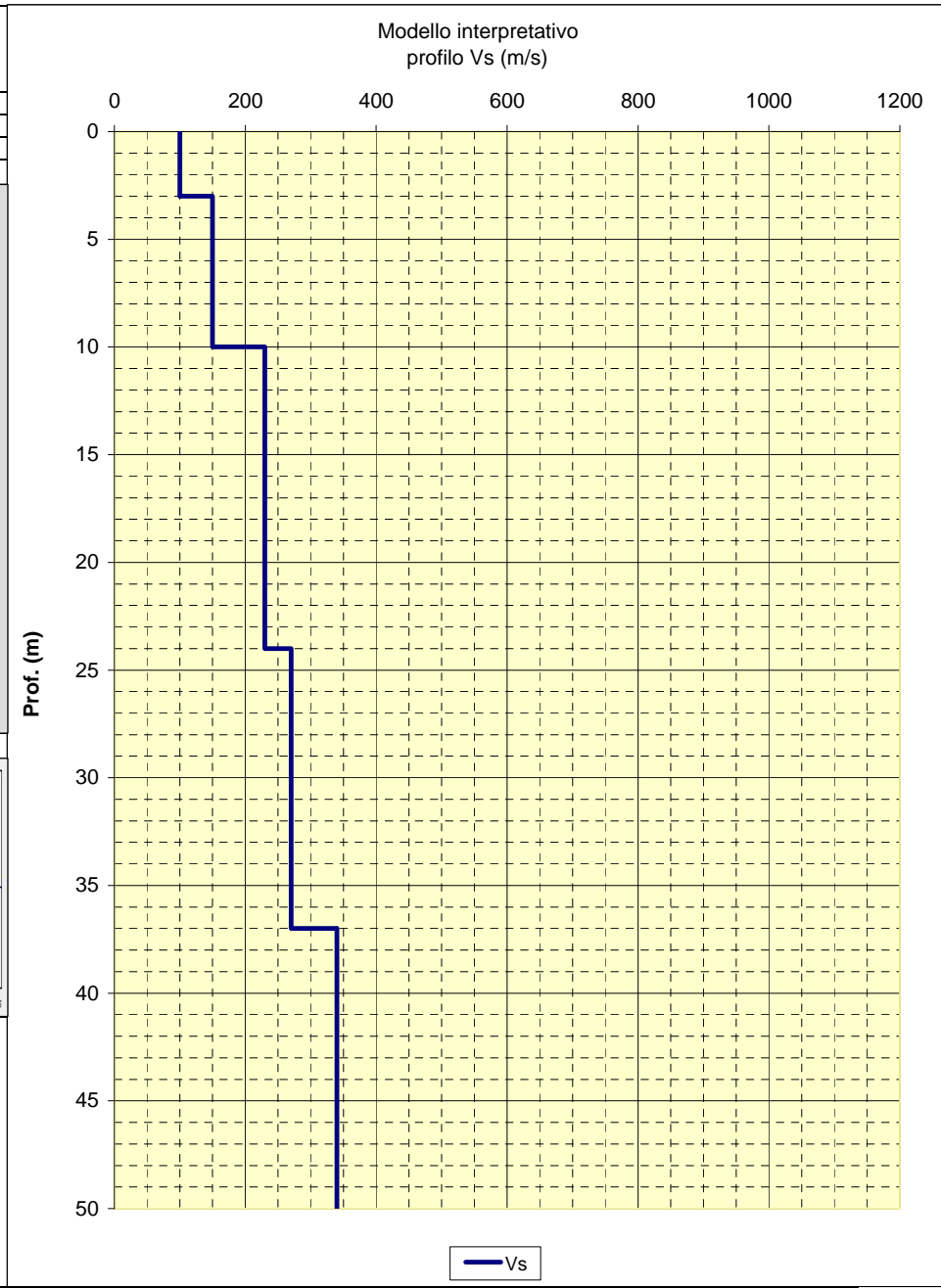
CENTROGEO P.zza S. Quirino, 6 - 42015 Correggio (RE)	INDAGINE MASW/Re.Mi. R50
--	-------------------------------------

LOCALITA': MARANELLO (MO)	COMMITTENTE: Amm. Comunale
DATA: 17-06-2015	CANTIERE: Microzonazione Sismica
QUOTA: 440 m. s.l.m.	OPERATORI: Mazzetti M. - Arbizzi A.



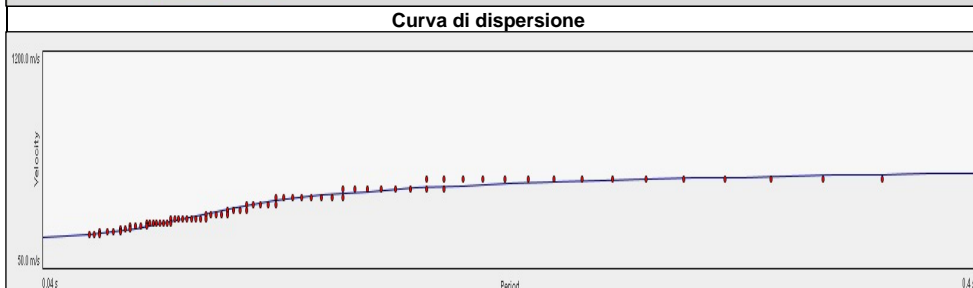
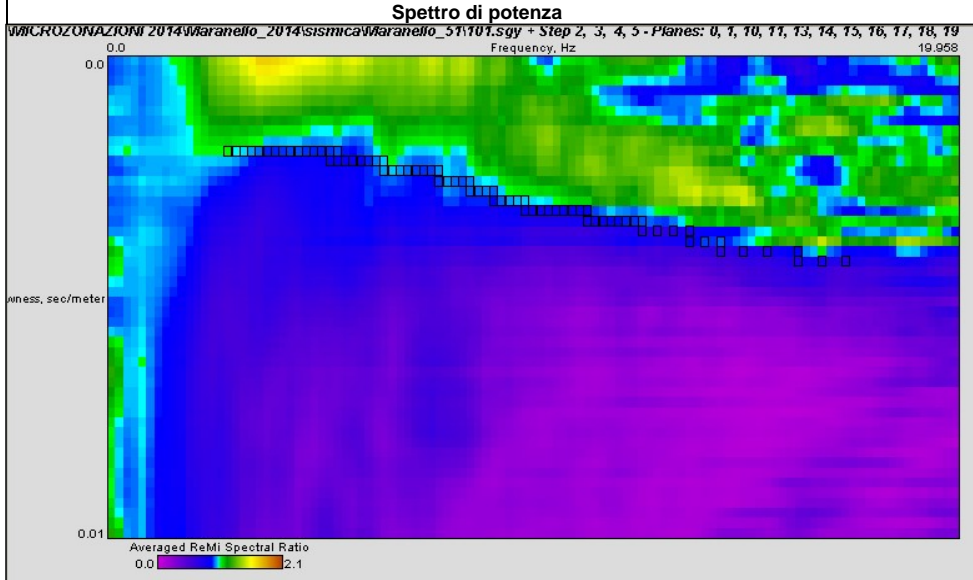
Note:

Modello interpretativo				
Strato n°	Prof. (m)		Spess. (m)	Vs (m/s)
1	0	3	3	100
2	3	10	7	150
3	10	24	14	230
4	24	37	13	270
5	37	INF	INF	340
6				
7				
8				
9				
10				



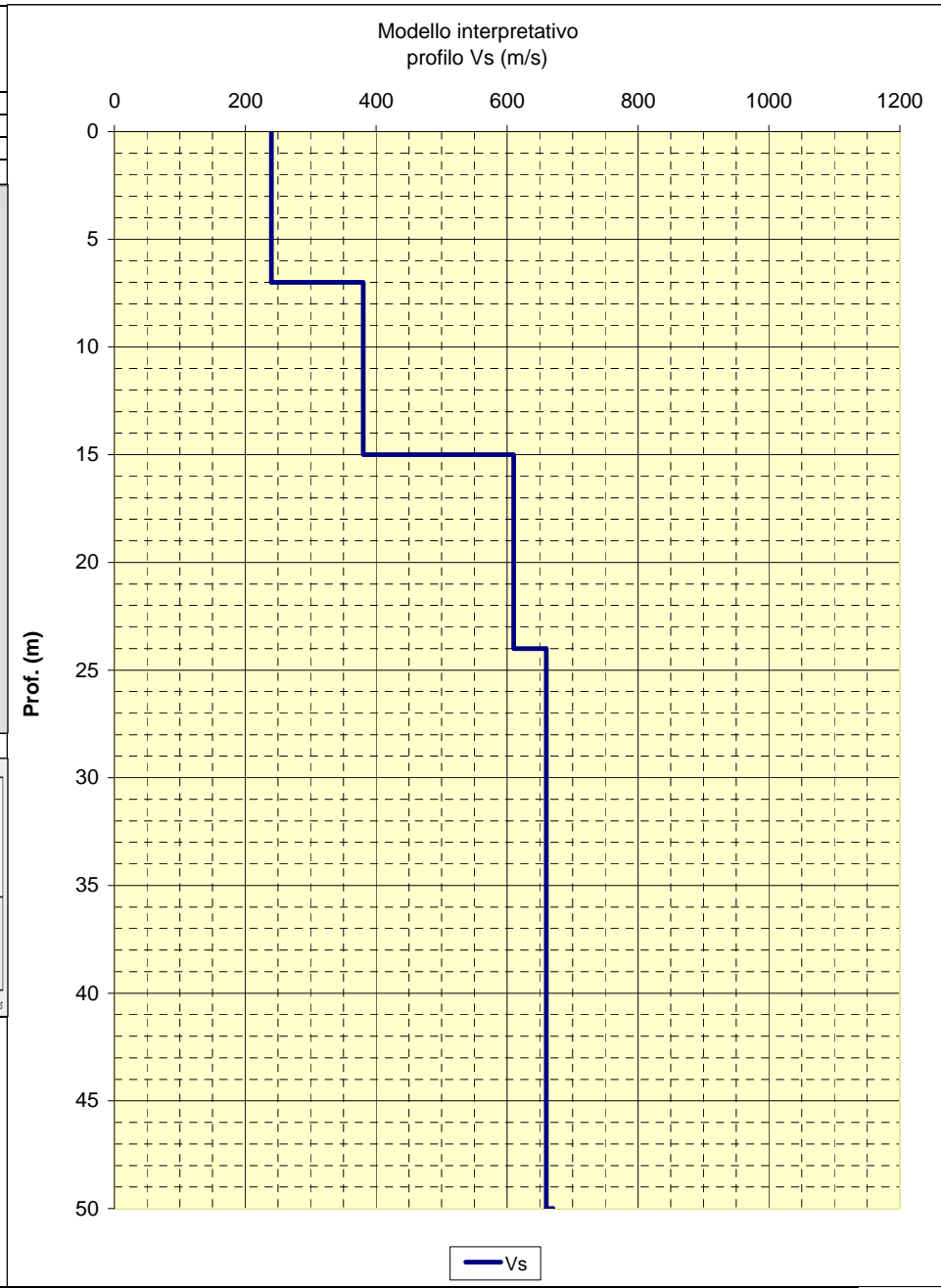
CENTROGEO P.zza S. Quirino, 6 - 42015 Correggio (RE)	INDAGINE MASW/Re.Mi. R51
--	---

LOCALITA': MARANELLO (MO)	COMMITTENTE: Amm. Comunale
DATA: 17-06-2015	CANTIERE: Microzonazione Sismica
QUOTA: 430 m. s.l.m.	OPERATORI: Mazzetti M. - Arbizzi A.



Note:

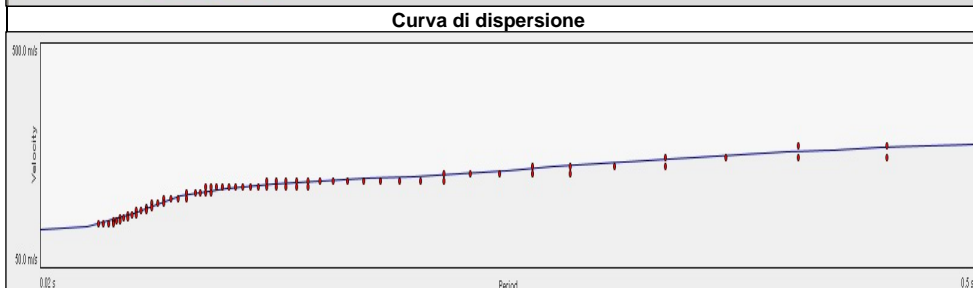
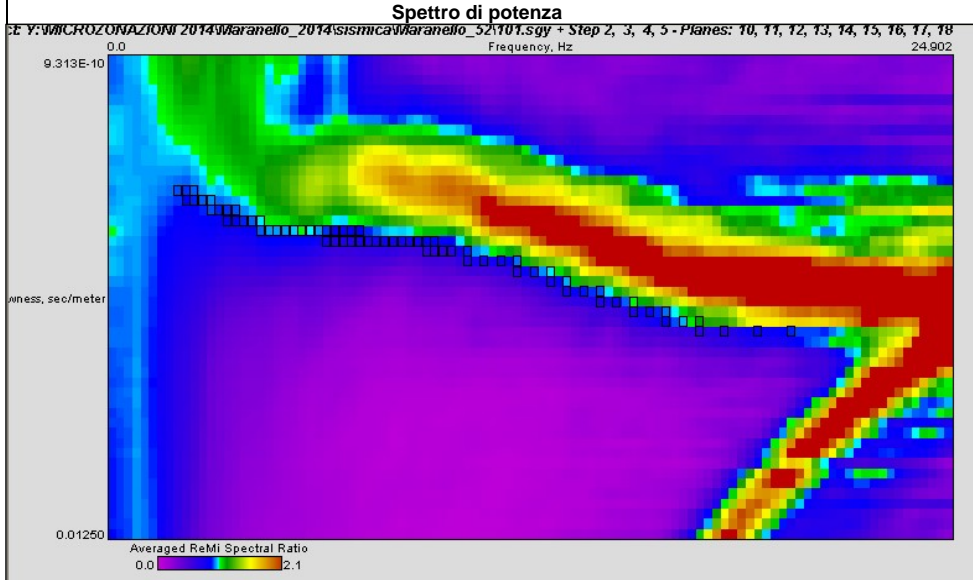
Modello interpretativo				
Strato n°	Prof. (m)		Spess. (m)	Vs (m/s)
1	0	7	7	240
2	7	15	8	380
3	15	24	9	610
4	24	50	26	660
5	50	INF	INF	670
6				
7				
8				
9				
10				



CENTROGEO
P.zza S.Quirino, 6 - 42015 Correggio (RE)

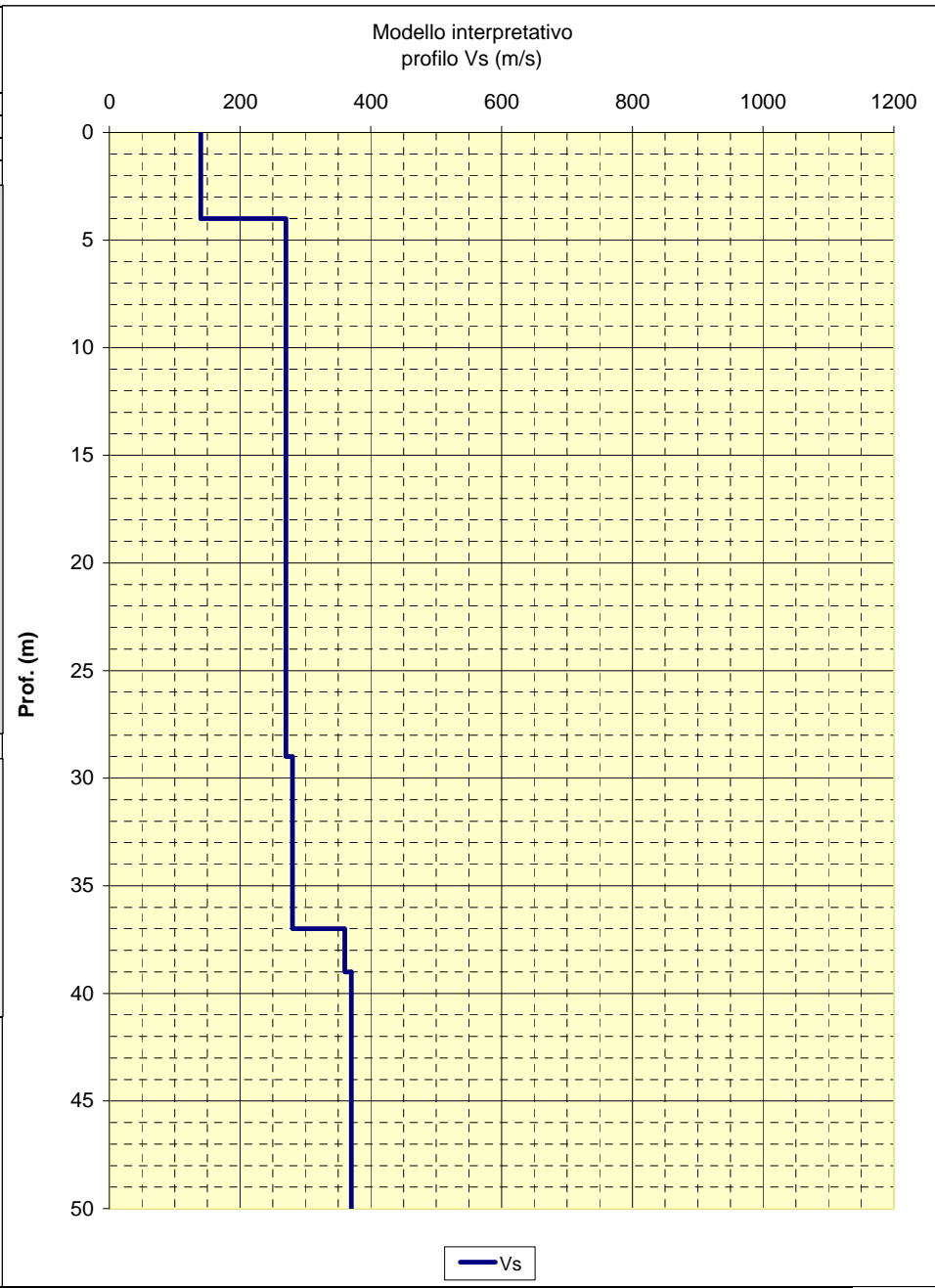
INDAGINE MASW/Re.Mi.
R52

LOCALITA': MARANELLO (MO) COMMITTENTE: Amm. Comunale
 DATA: 17-06-2015 CANTIERE: Microzonazione Sismica
 QUOTA: 420 m. s.l.m. OPERATORI: Mazzetti M. - Arbizzi A.



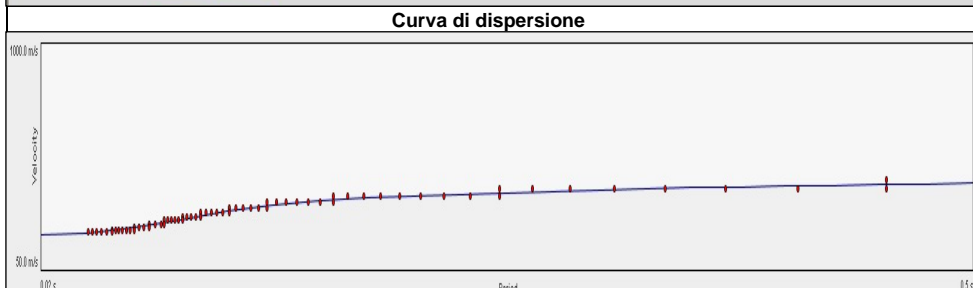
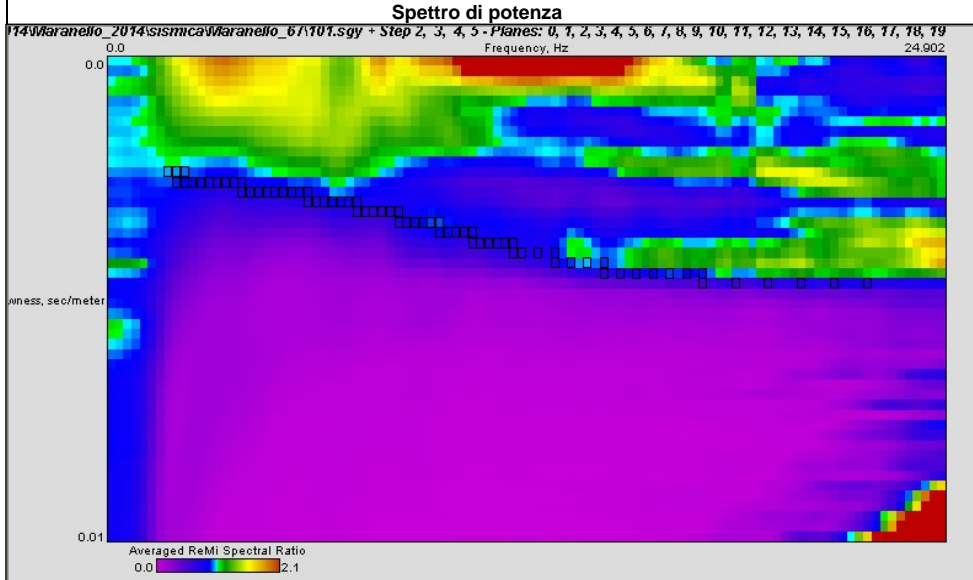
Note:

Modello interpretativo				
Strato n°	Prof. (m)	Spess. (m)	Vs (m/s)	
1	0	4	4	140
2	4	29	25	270
3	29	37	8	280
4	37	39	2	360
5	39	INF	INF	370
6				
7				
8				
9				
10				



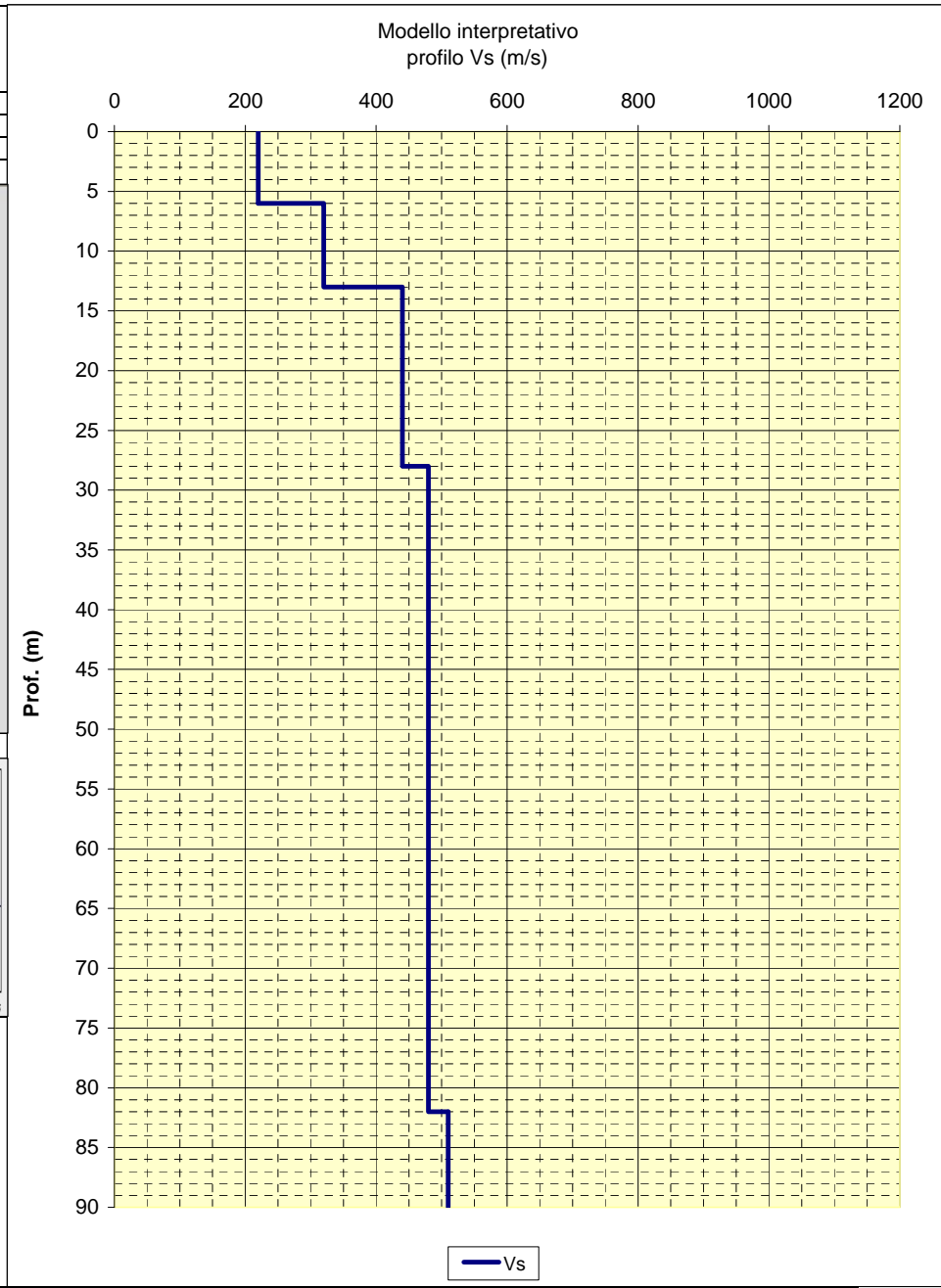
CENTROGEO P.zza S.Quirino, 6 - 42015 Correggio (RE)	INDAGINE MASW/Re.Mi. R67
---	---

LOCALITA': Bertola di Sopra - MARANELLO (MO)	COMMITTENTE: Amm. Comunale
DATA: 16-06-2016	CANTIERE: Microzonazione Sismica
QUOTA: 155 m. s.l.m.	OPERATORI: Mazzetti M. - Arbizzi A.



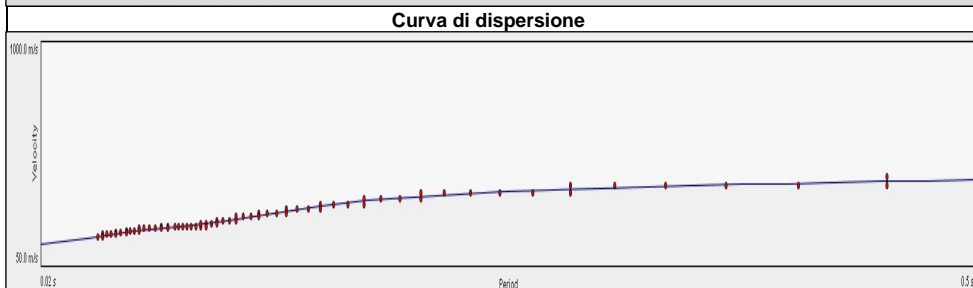
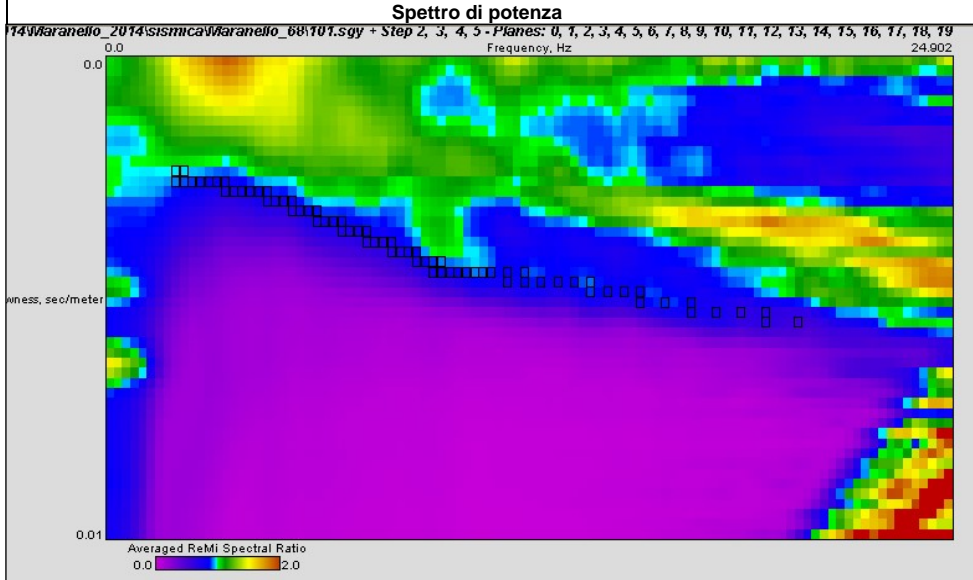
Note:

Modello interpretativo				
Strato n°	Prof. (m)		Spess. (m)	Vs (m/s)
1	0	6	6	220
2	6	13	7	320
3	13	28	15	440
4	28	82	54	480
5	82	INF	INF	510
6				
7				
8				
9				
10				



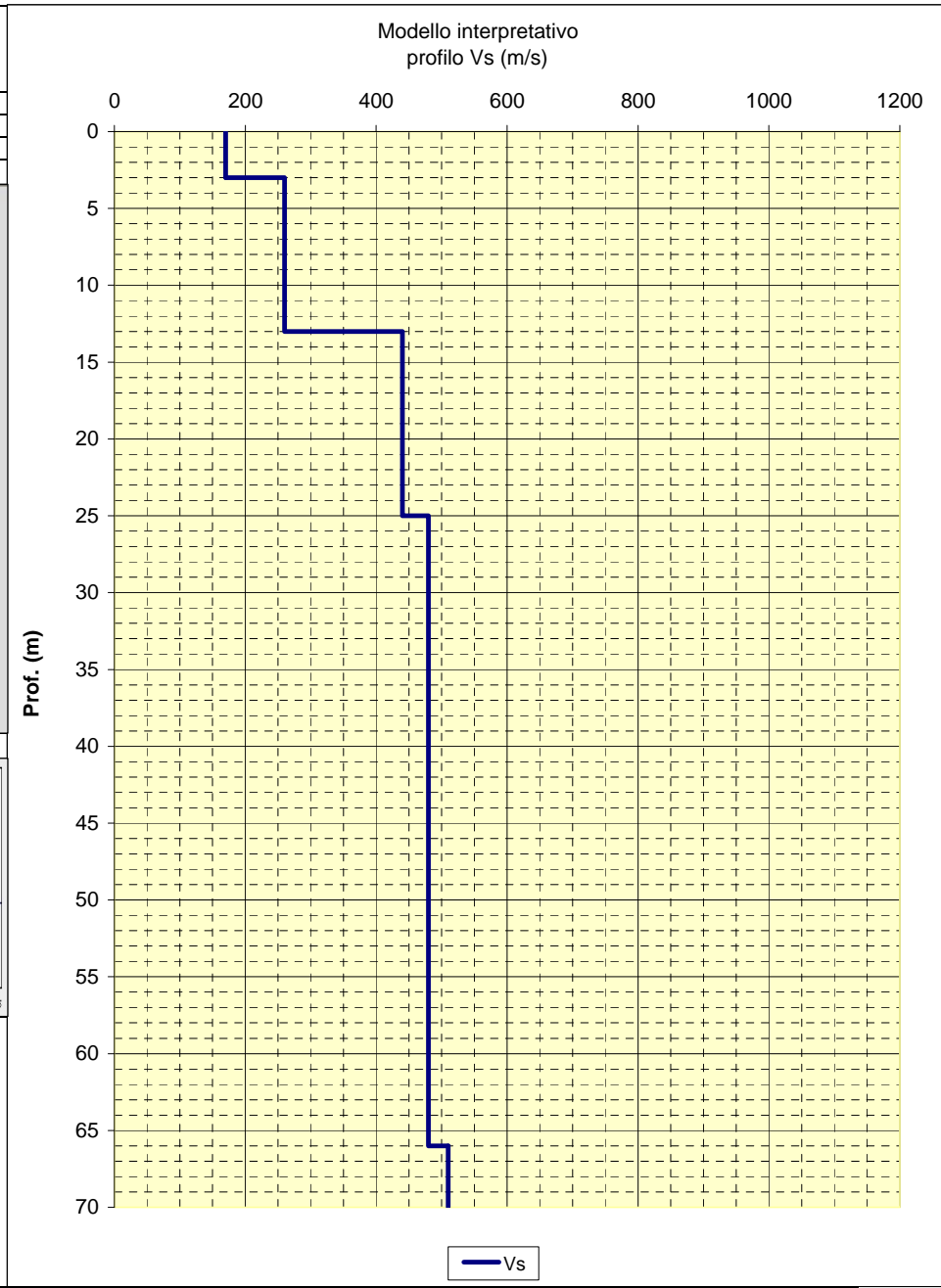
CENTROGEO P.zza S. Quirino, 6 - 42015 Correggio (RE)	INDAGINE MASW/Re.Mi. R68
--	---

LOCALITA': C. del Beneficio - MARANELLO (MO)	COMMITTENTE: Amm. Comunale
DATA: 16-06-2016	CANTIERE: Microzonazione Sismica
QUOTA: 185 m. s.l.m.	OPERATORI: Mazzetti M. - Arbizzi A.



Note:

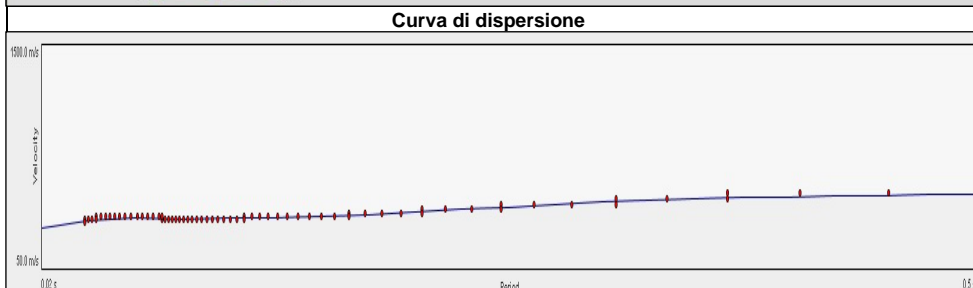
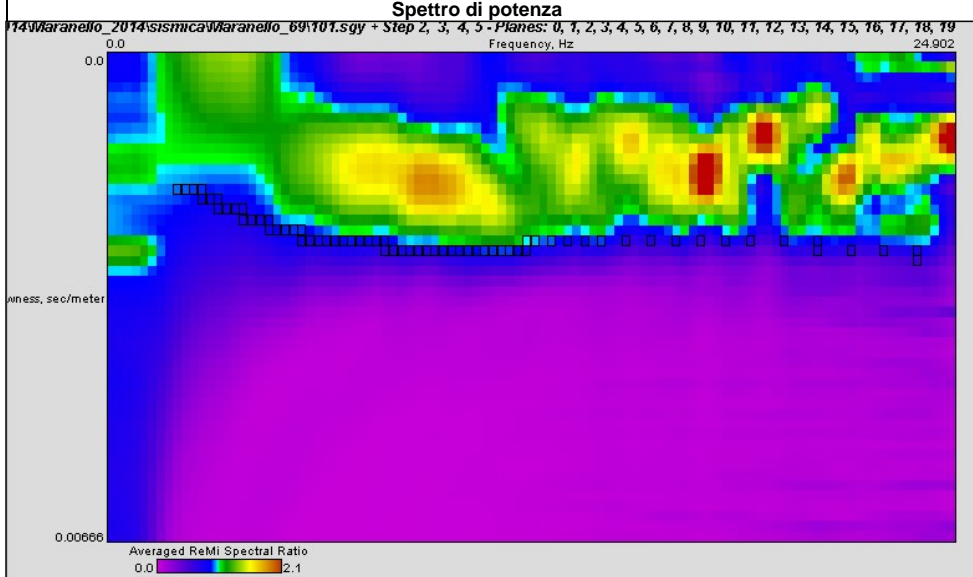
Modello interpretativo				
Strato n°	Prof. (m)		Spess. (m)	Vs (m/s)
1	0	3	3	170
2	3	13	10	260
3	13	25	12	440
4	25	66	41	480
5	66	INF	INF	510
6				
7				
8				
9				
10				



CENTROGEO
P.zza S. Quirino, 6 - 42015 Correggio (RE)

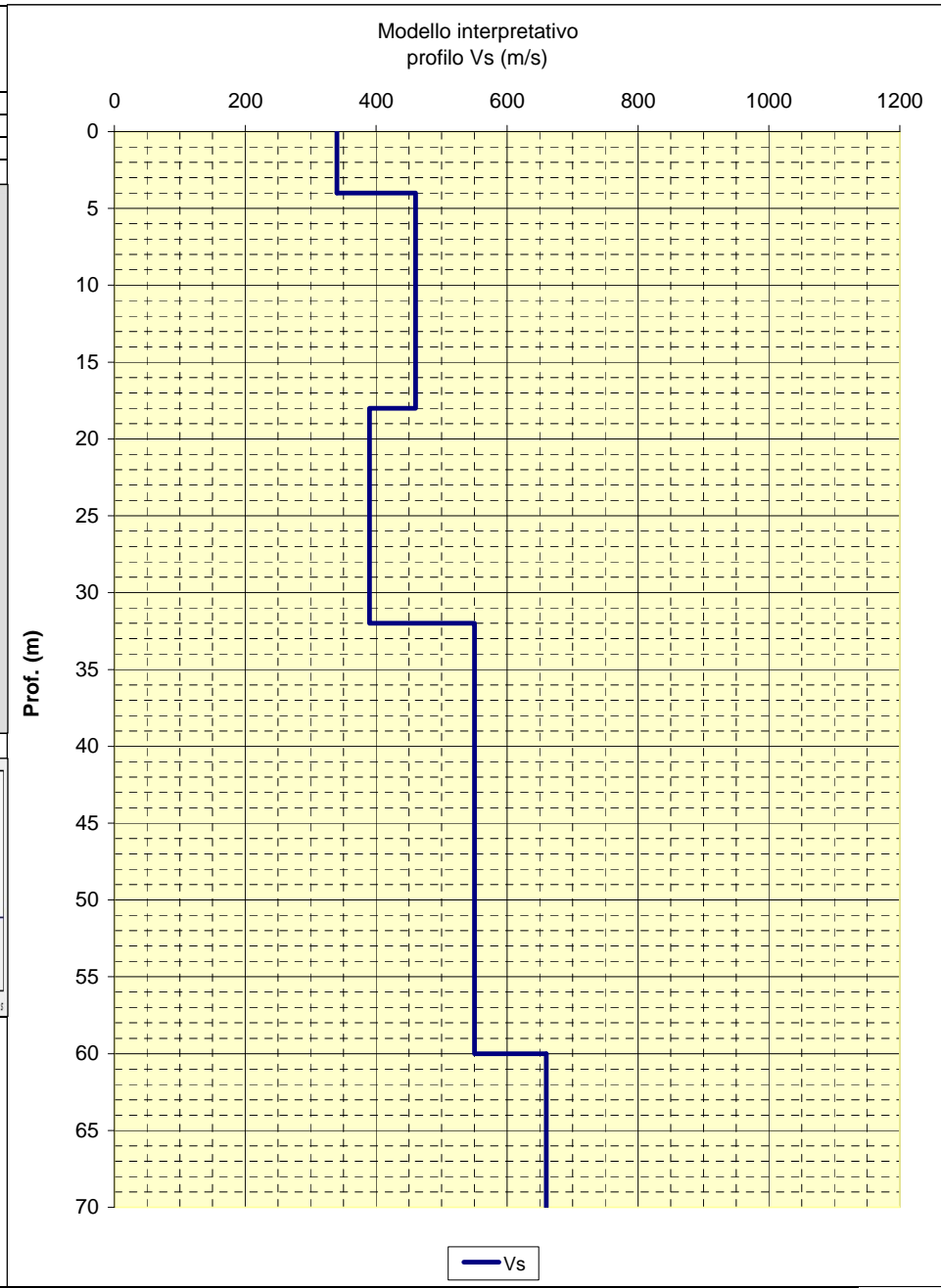
INDAGINE MASW/Re.Mi.
R69

LOCALITA': MARANELLO (MO) COMMITTENTE: Amm. Comunale
 DATA: 16-06-2016 CANTIERE: Microzonazione Sismica
 QUOTA: 129 m. s.l.m. OPERATORI: Mazzetti M. - Arbizzi A.



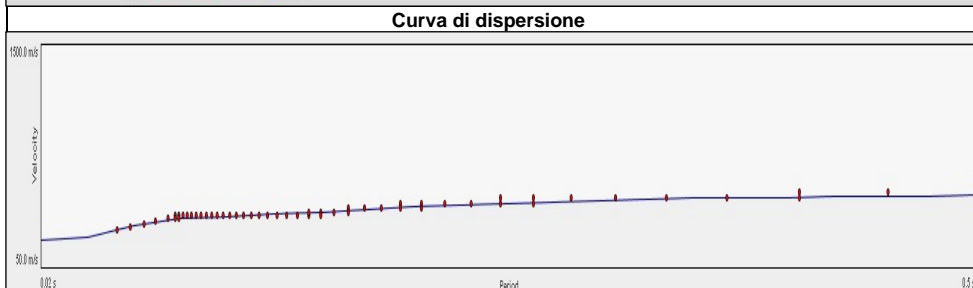
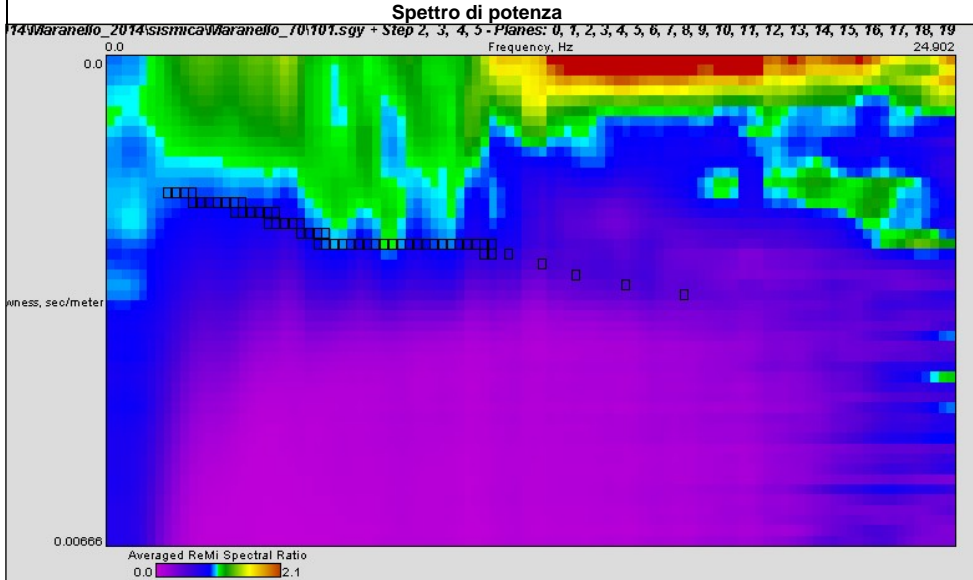
Note:

Modello interpretativo				
Strato n°	Prof. (m)	Spess. (m)	Vs (m/s)	
1	0	4	4	340
2	4	18	14	460
3	18	32	14	390
4	32	60	28	550
5	60	INF	INF	660
6				
7				
8				
9				
10				



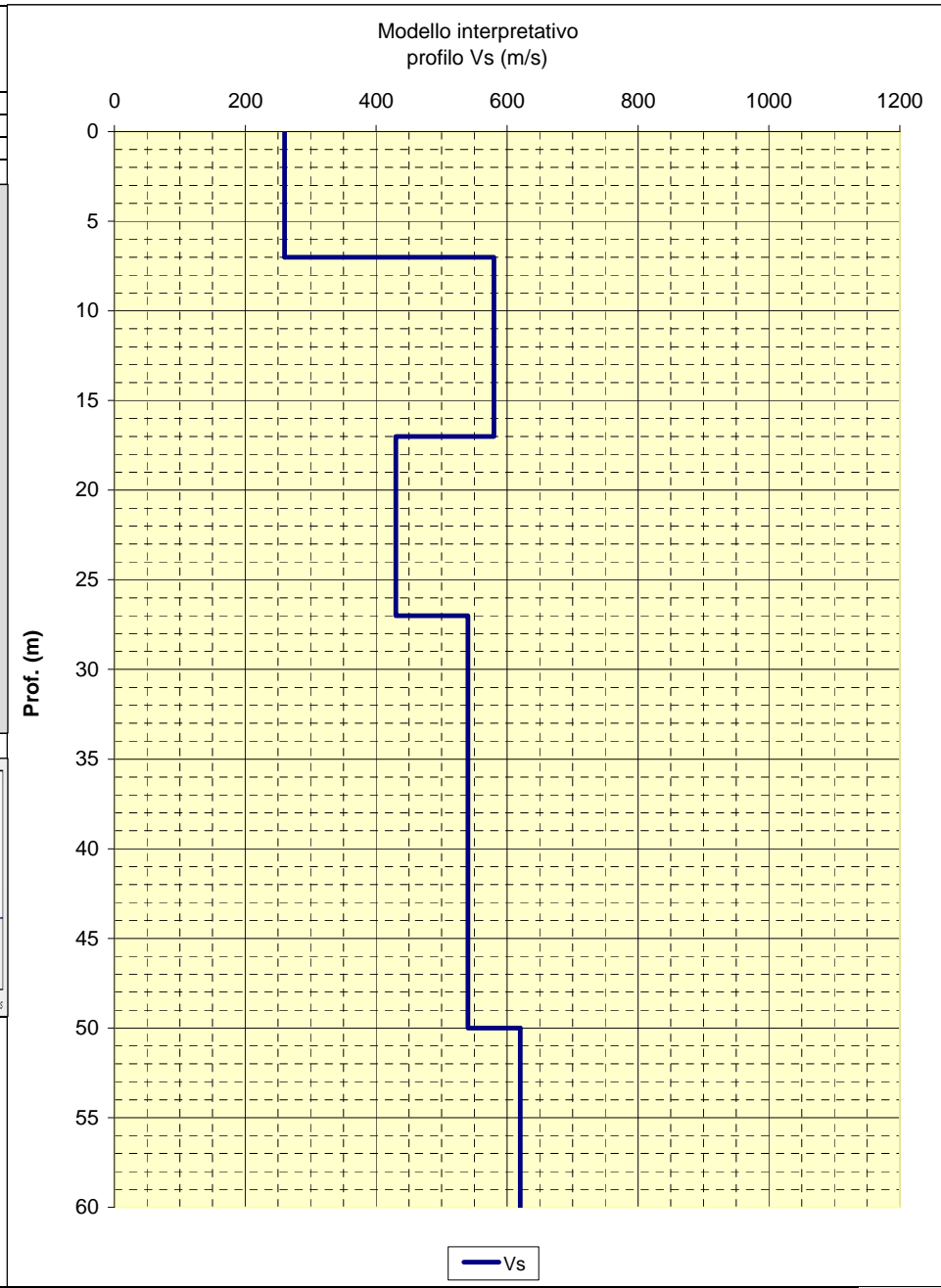
CENTROGEO P.zza S. Quirino, 6 - 42015 Correggio (RE)	INDAGINE MASW/Re.Mi. R70
--	---

LOCALITA': Bella Italia - MARANELLO (MO)	COMMITTENTE: Amm. Comunale
DATA: 16-06-2016	CANTIERE: Microzonazione Sismica
QUOTA: 116 m. s.l.m.	OPERATORI: Mazzetti M. - Arbizzi A.



Note:

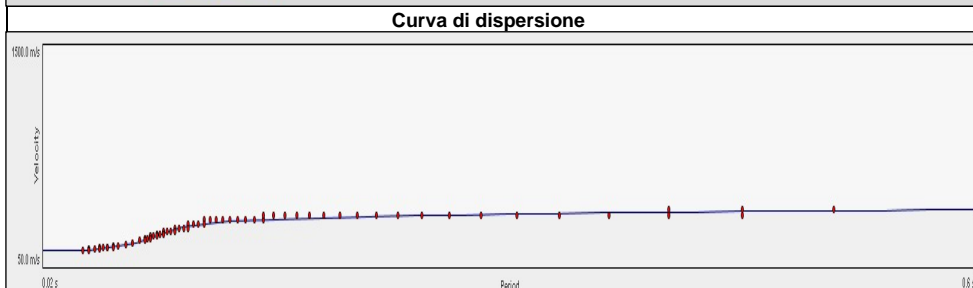
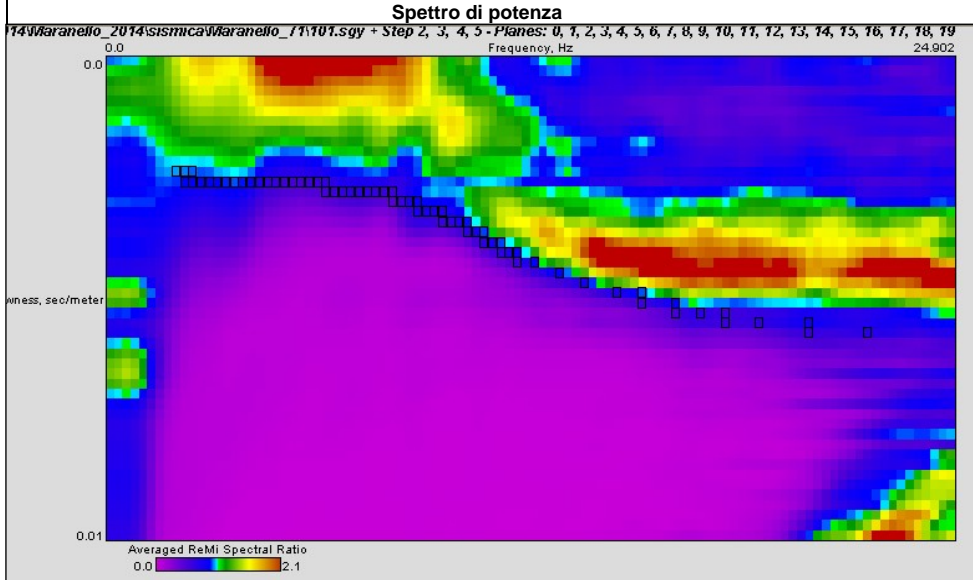
Modello interpretativo				
Strato n°	Prof. (m)		Spess. (m)	Vs (m/s)
1	0	7	7	260
2	7	17	10	580
3	17	27	10	430
4	27	50	23	540
5	50	INF	INF	620
6				
7				
8				
9				
10				



CENTROGEO
P.zza S. Quirino, 6 - 42015 Correggio (RE)

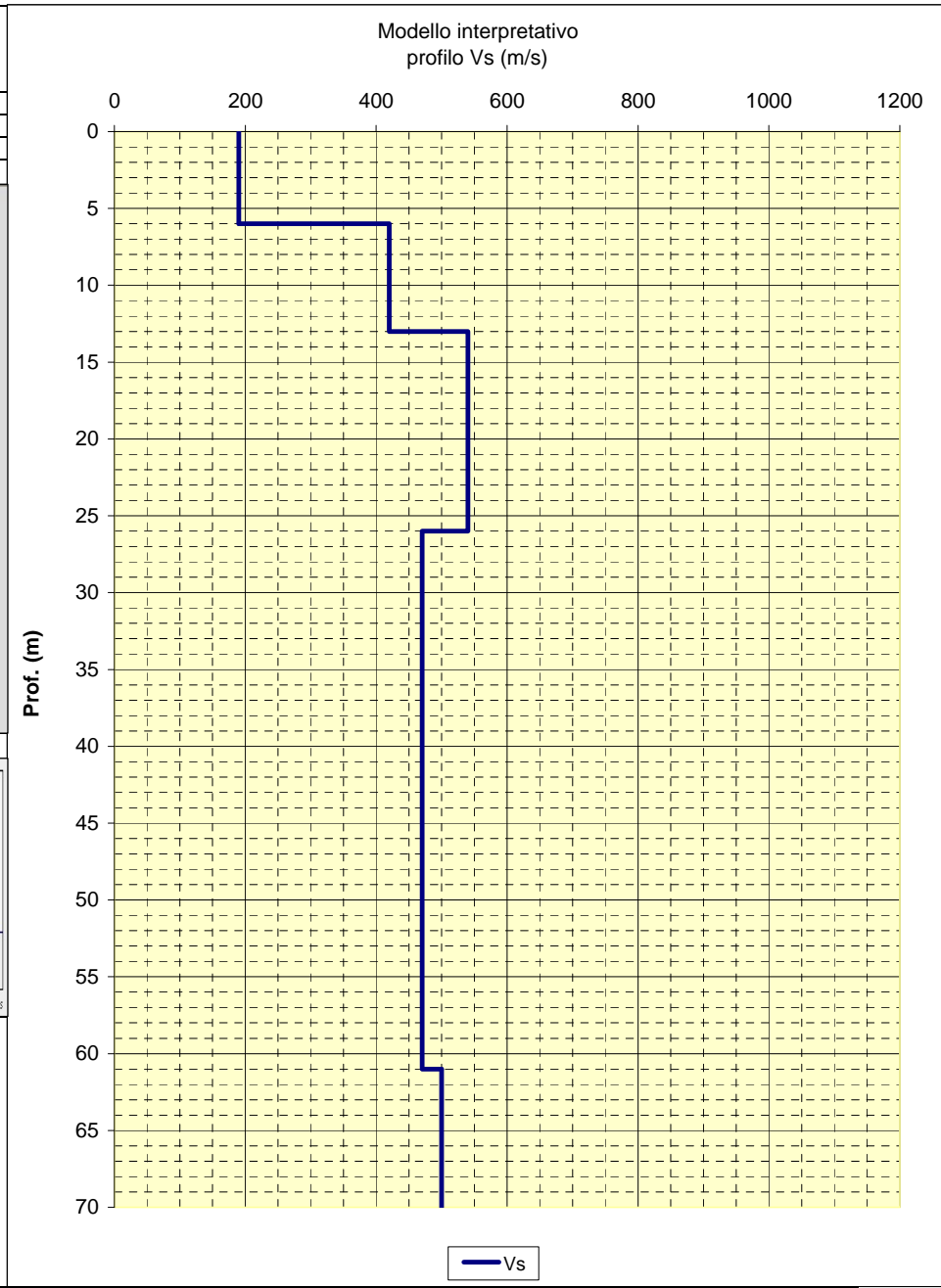
INDAGINE MASW/Re.Mi.
R71

LOCALITA': MARANELLO (MO) COMMITTENTE: Amm. Comunale
 DATA: 16-06-2016 CANTIERE: Microzonazione Sismica
 QUOTA: 108 m. s.l.m. OPERATORI: Mazzetti M. - Arbizzi A.



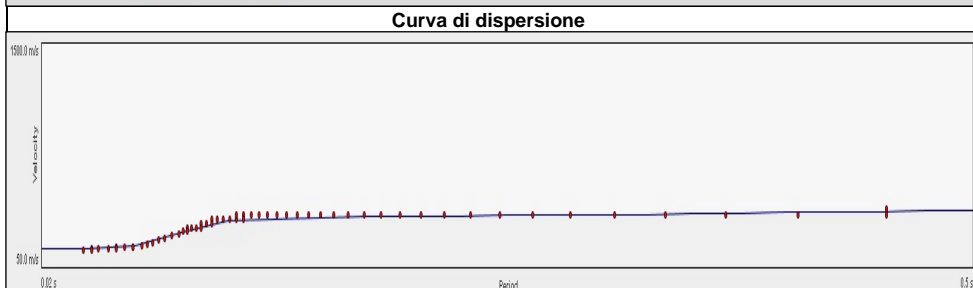
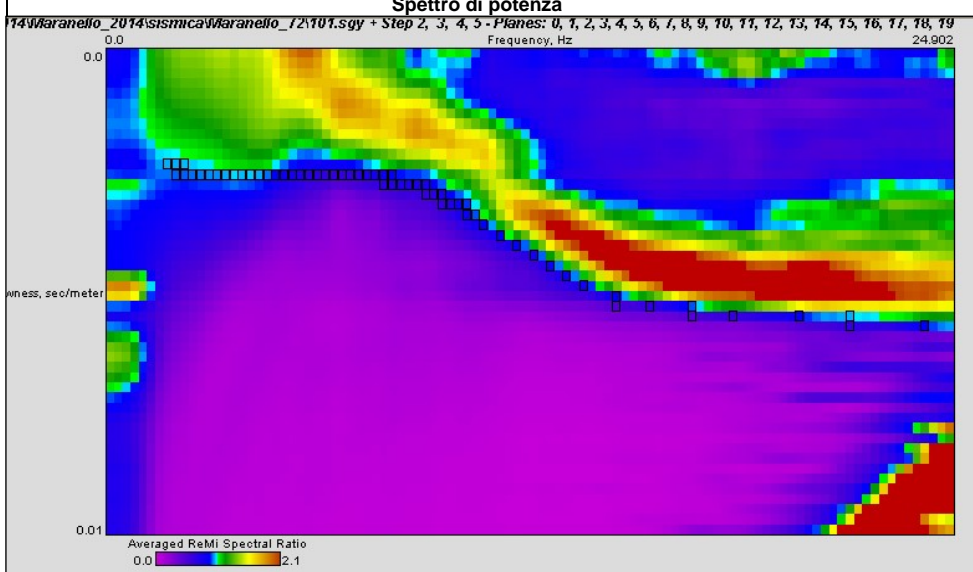
Note:

Modello interpretativo				
Strato n°	Prof. (m)	Spess. (m)	Vs (m/s)	
1	0	6	6	190
2	6	13	7	420
3	13	26	13	540
4	26	61	35	470
5	61	INF	INF	500
6				
7				
8				
9				
10				



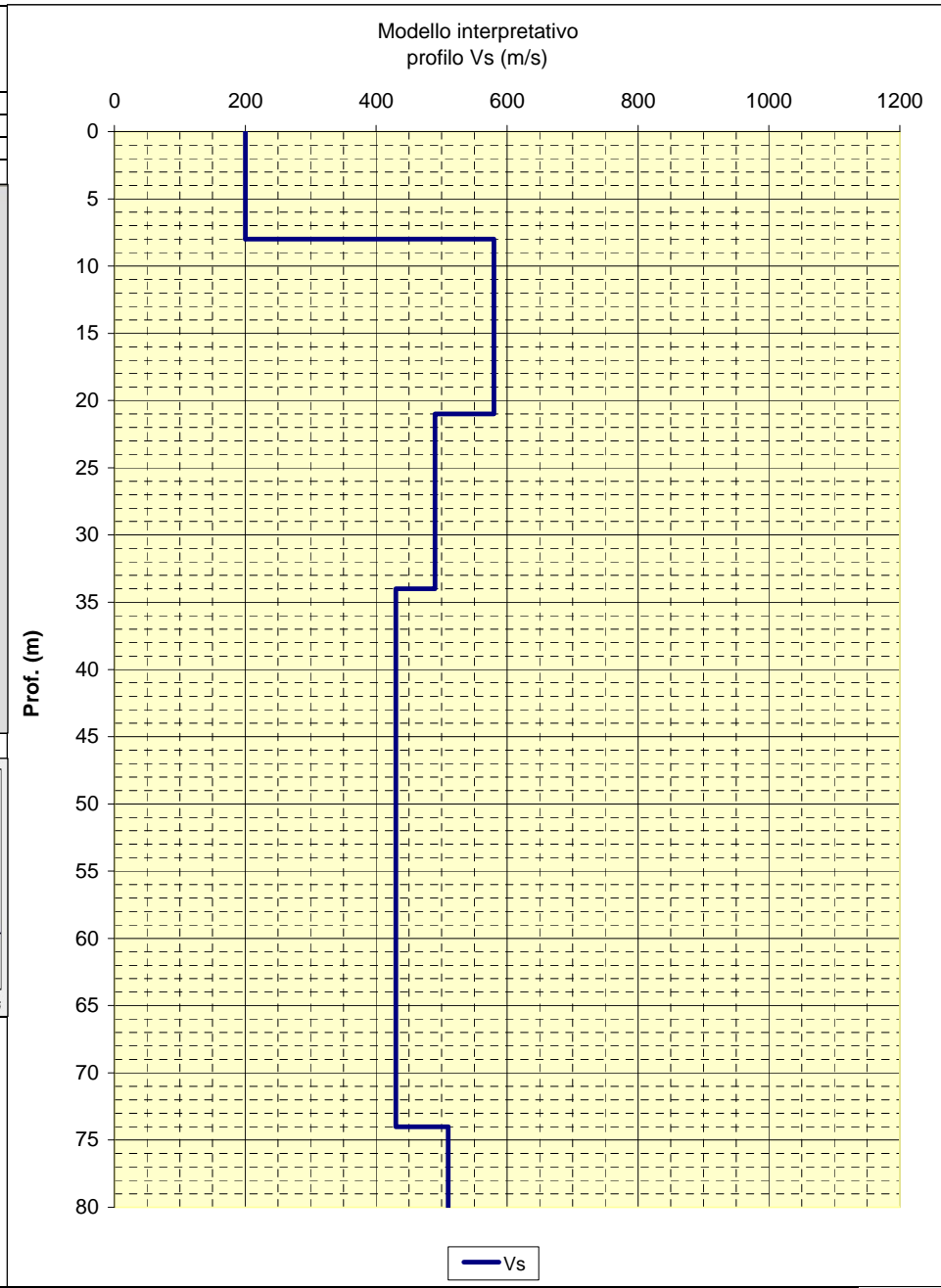
CENTROGEO P.zza S. Quirino, 6 - 42015 Correggio (RE)	INDAGINE MASW/Re.Mi. R72
--	---

LOCALITA': MARANELLO (MO)	COMMITTENTE: Amm. Comunale
DATA: 16-06-2016	CANTIERE: Microzonazione Sismica
QUOTA: 108 m. s.l.m.	OPERATORI: Mazzetti M. - Arbizzi A.



Note:

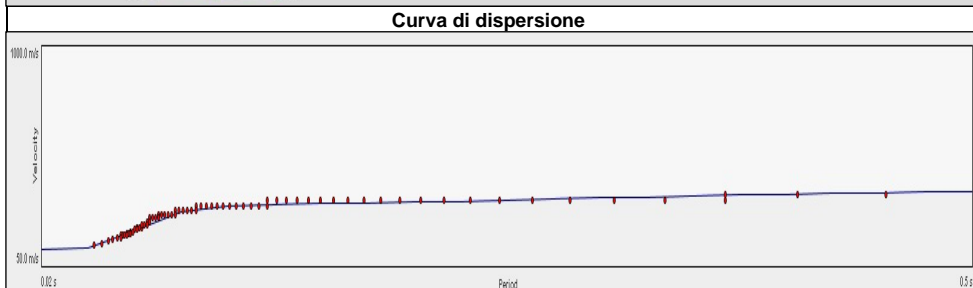
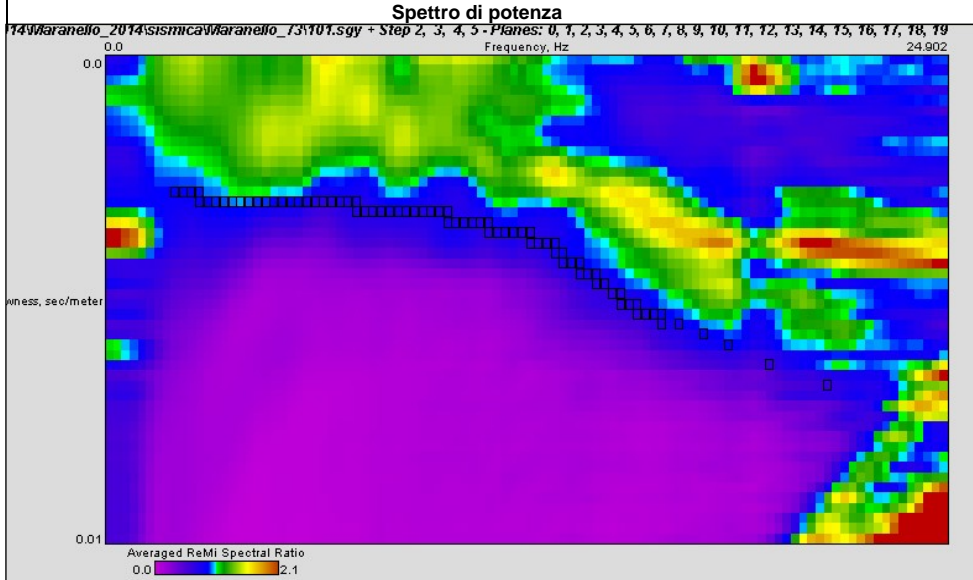
Modello interpretativo				
Strato n°	Prof. (m)		Spess. (m)	Vs (m/s)
1	0	8	8	200
2	8	21	13	580
3	21	34	13	490
4	34	74	40	430
5	74	INF	INF	510
6				
7				
8				
9				
10				



CENTROGEO
P.zza S. Quirino, 6 - 42015 Correggio (RE)

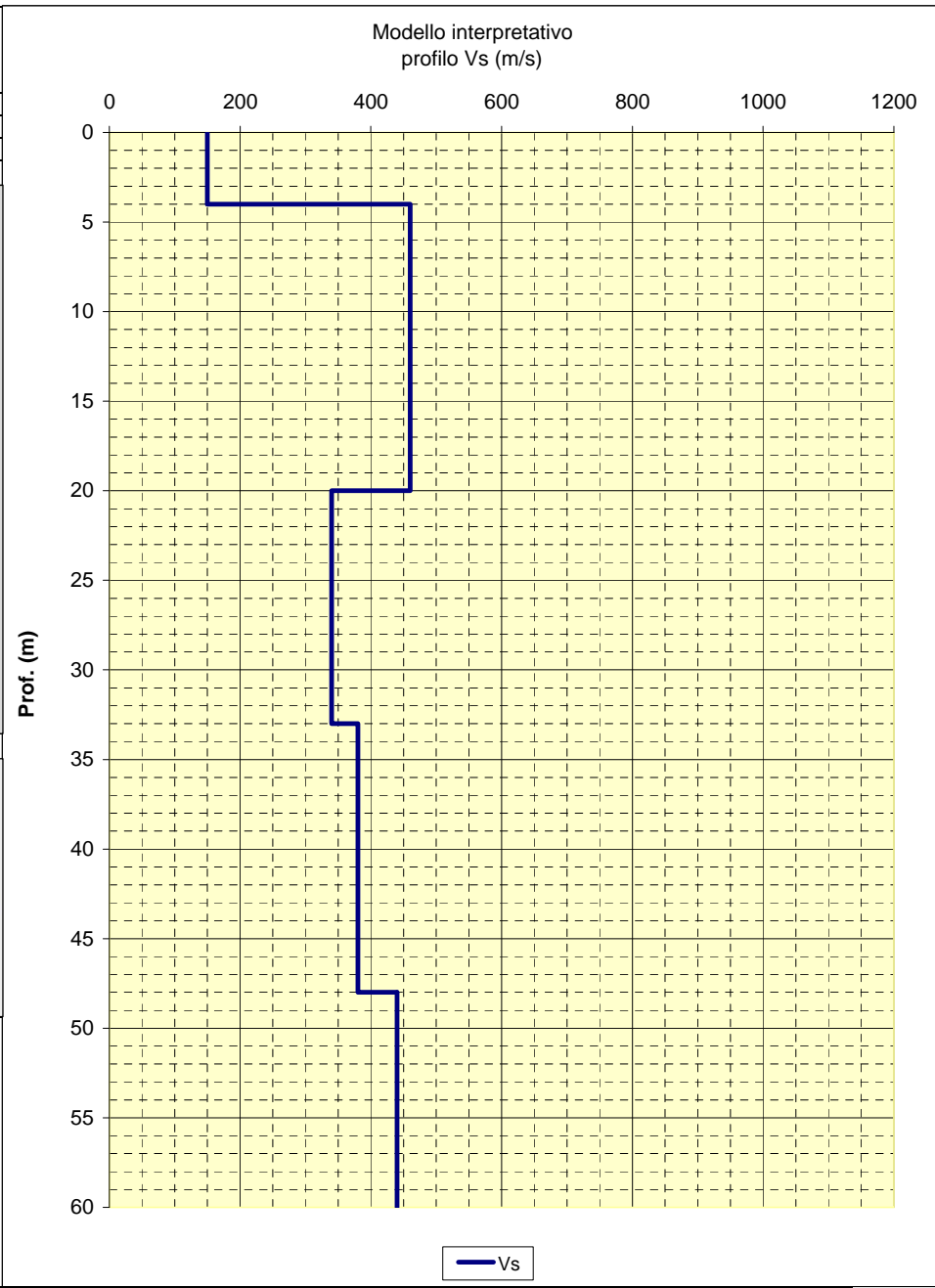
INDAGINE MASW/Re.Mi.
R73

LOCALITA': MARANELLO (MO) COMMITTENTE: Amm. Comunale
 DATA: 16-06-2016 CANTIERE: Microzonazione Sismica
 QUOTA: 106 m. s.l.m. OPERATORI: Mazzetti M. - Arbizzi A.



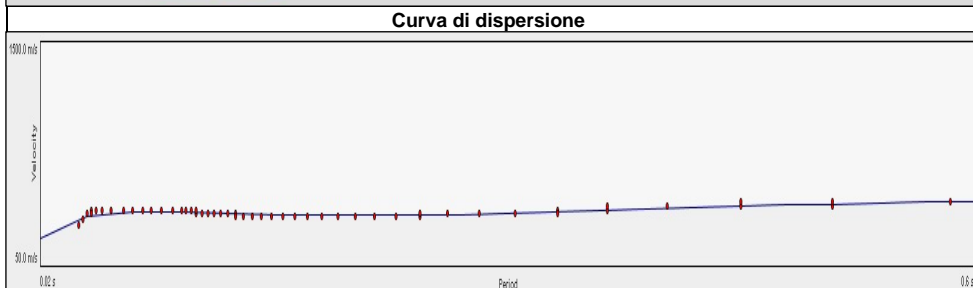
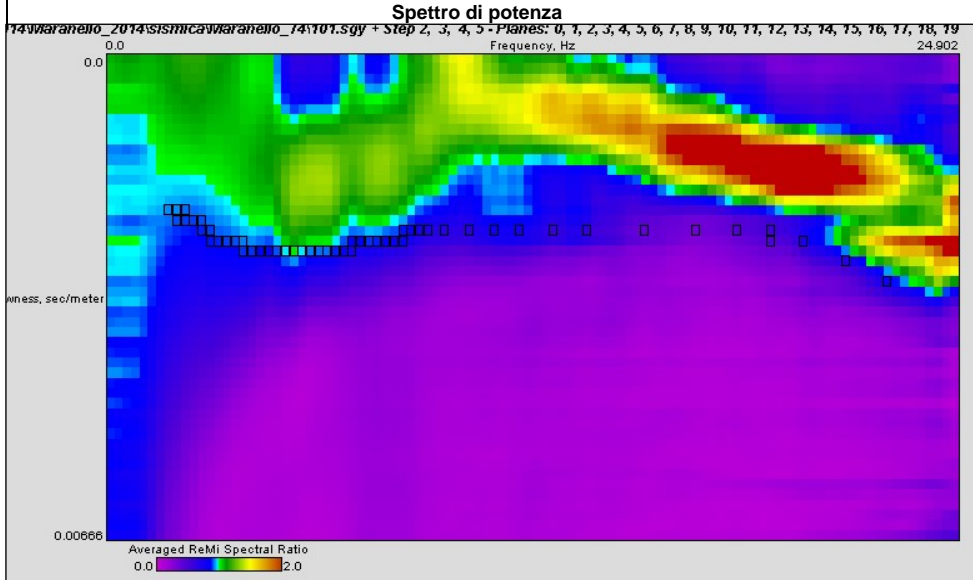
Note:

Modello interpretativo				
Strato n°	Prof. (m)	Spess. (m)	Vs (m/s)	
1	0	4	4	150
2	4	20	16	460
3	20	33	13	340
4	33	48	15	380
5	48	INF	INF	440
6				
7				
8				
9				
10				



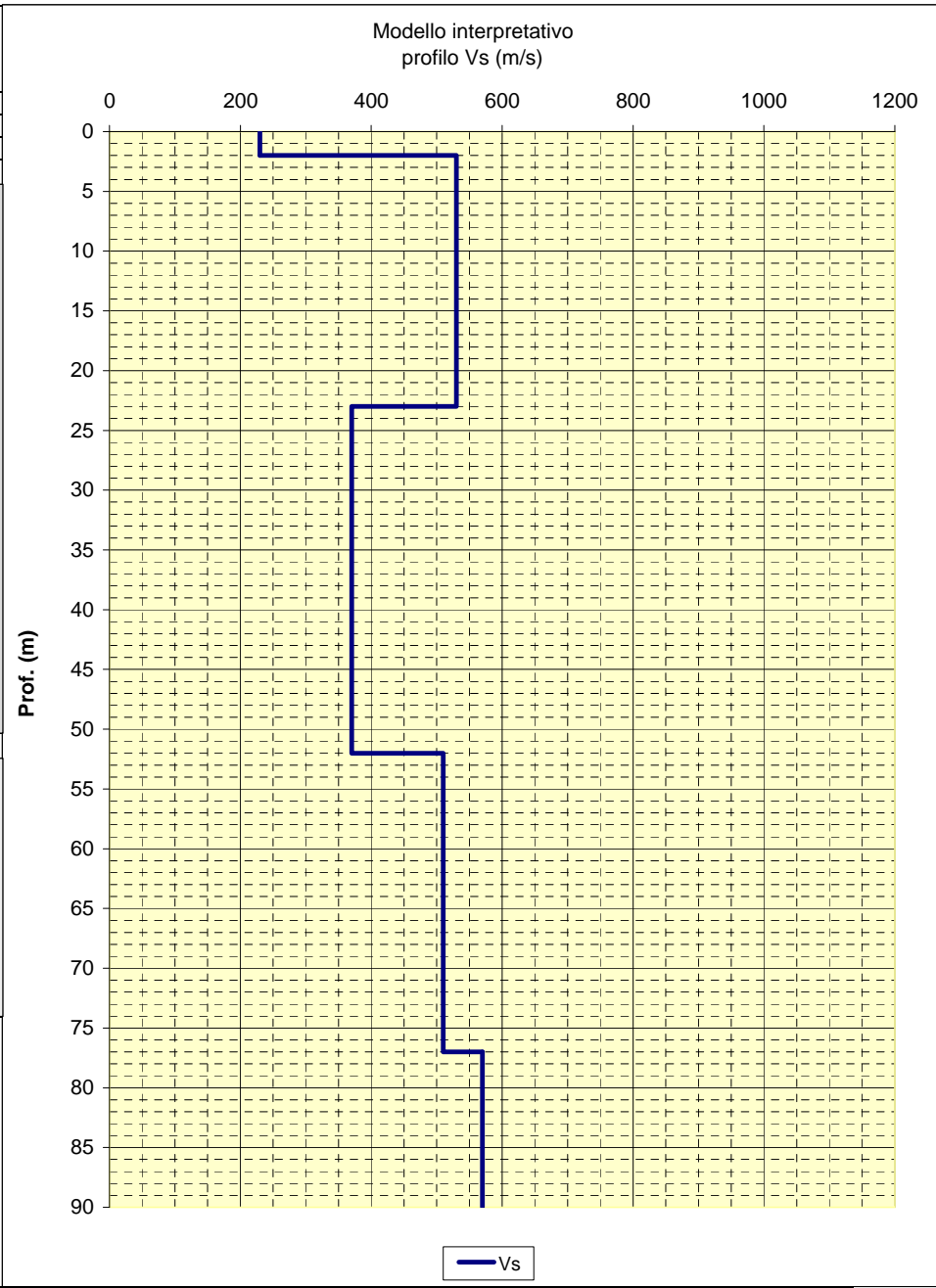
CENTROGEO P.zza S.Quirino, 6 - 42015 Correggio (RE)	INDAGINE MASW/Re.Mi. R74
---	---

LOCALITA': MARANELLO (MO)	COMMITTENTE: Amm. Comunale
DATA: 16-06-2016	CANTIERE: Microzonazione Sismica
QUOTA: 108 m. s.l.m.	OPERATORI: Mazzetti M. - Arbizzi A.

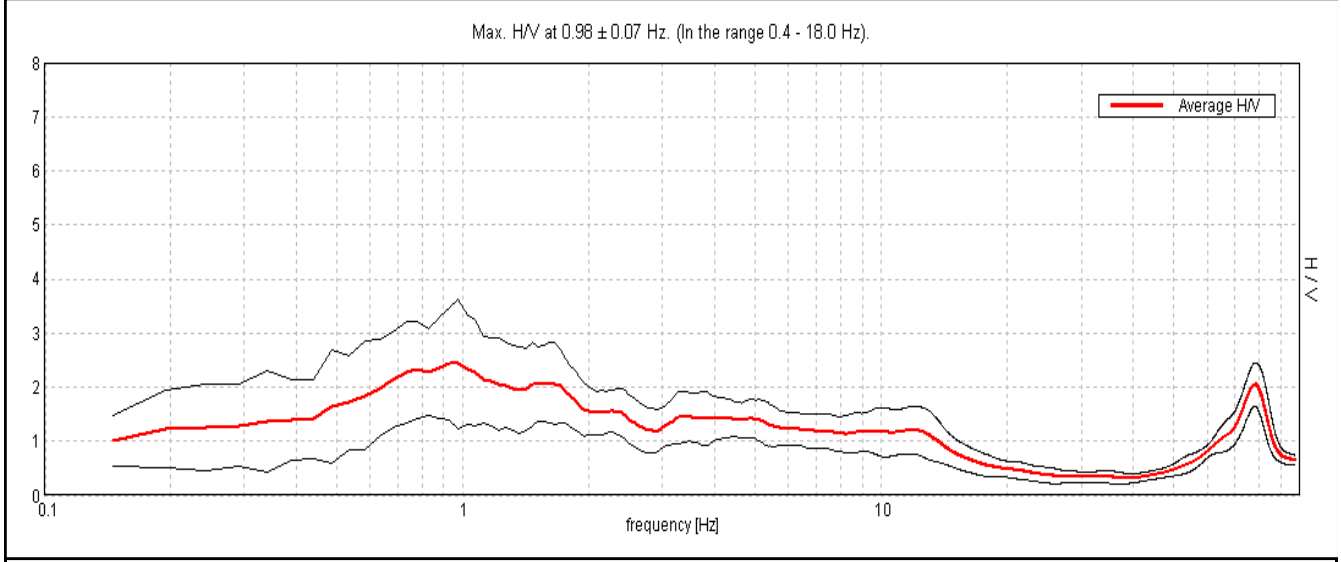


Note:

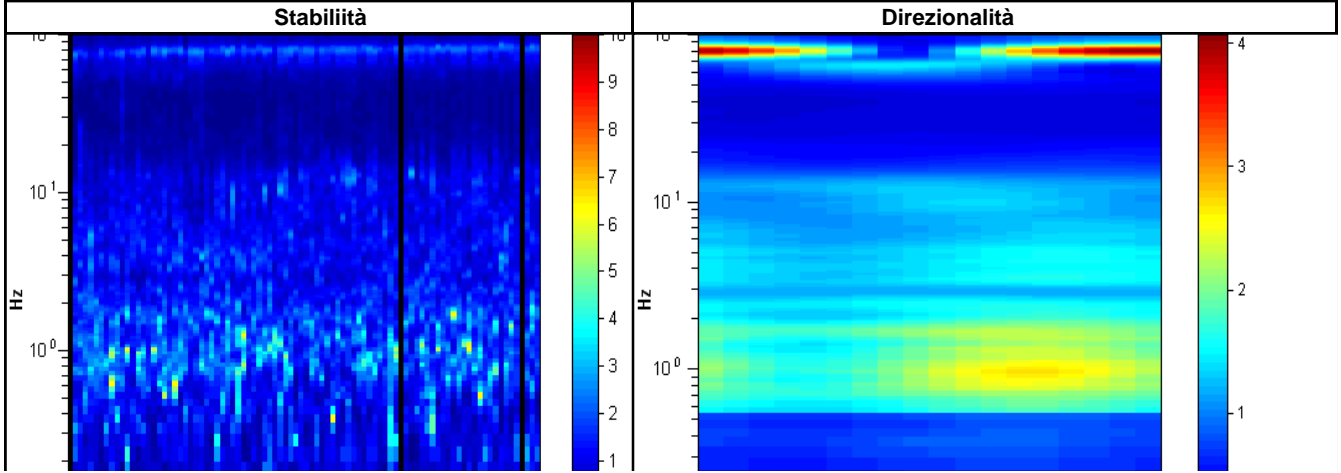
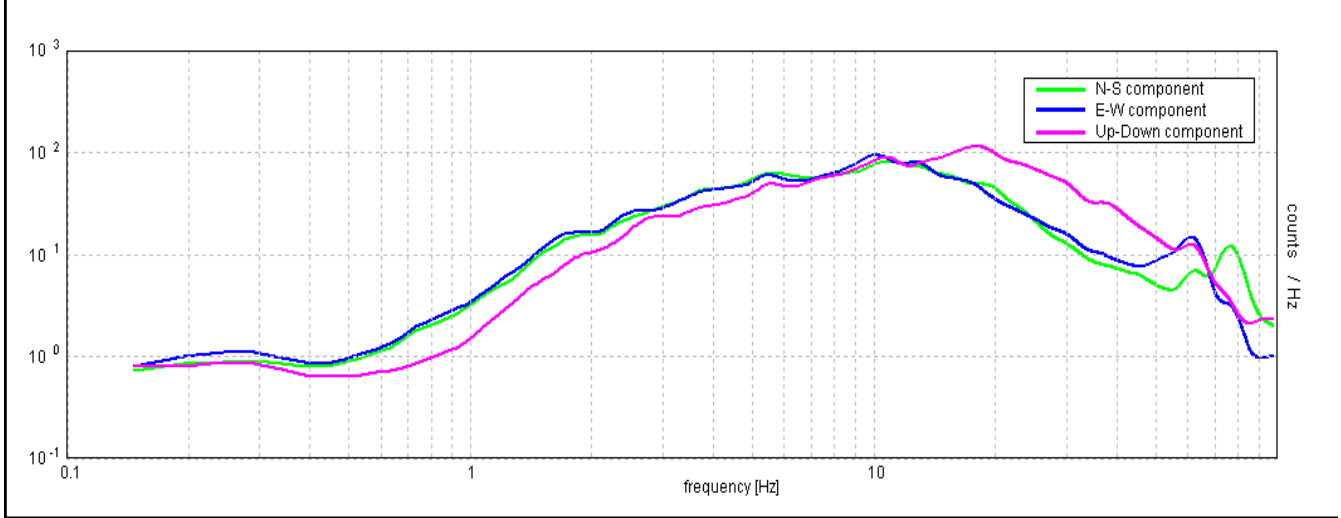
Modello interpretativo				
Strato n°	Prof. (m)	Spess. (m)	Vs (m/s)	
1	0	2	2	230
2	2	23	21	530
3	23	52	29	370
4	52	77	25	510
5	77	INF	INF	570
6				
7				
8				
9				
10				



CENTROGEO P.zza S.Quirino, 6 - 42015 CORREGGIO	INDAGINE HVSR H01
LOCALITA': MARANELLO (MO)	COMMITTENTE: Amm. Comunale
DATA: 08-06-2015	CANTIERE: Microzonazione Sismica
QUOTA: 380 m. s.l.m.	OPERATORI: Mazzetti M. - Arbizzi A.
Strumentazione: Sara SR04 HS - 4,5 Hz - matricola N488	
Rapporto spettrale	



Ampiezza spettrale

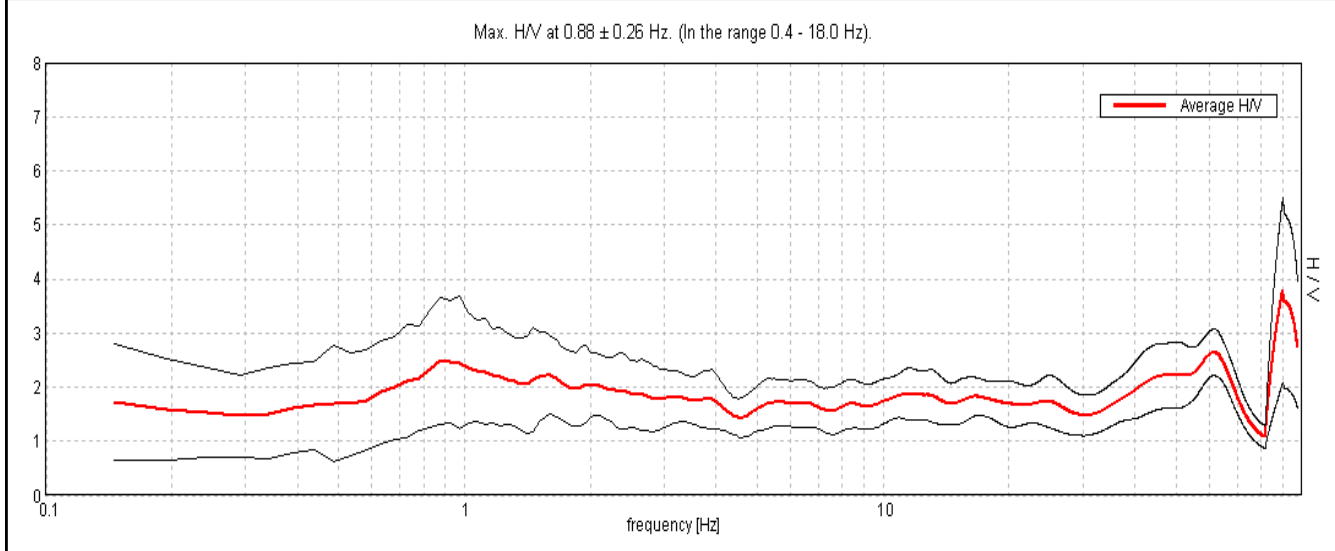


CENTROGEO P.zza S.Quirino, 6 - 42015 CORREGGIO	INDAGINE HVSR H02
--	------------------------------------

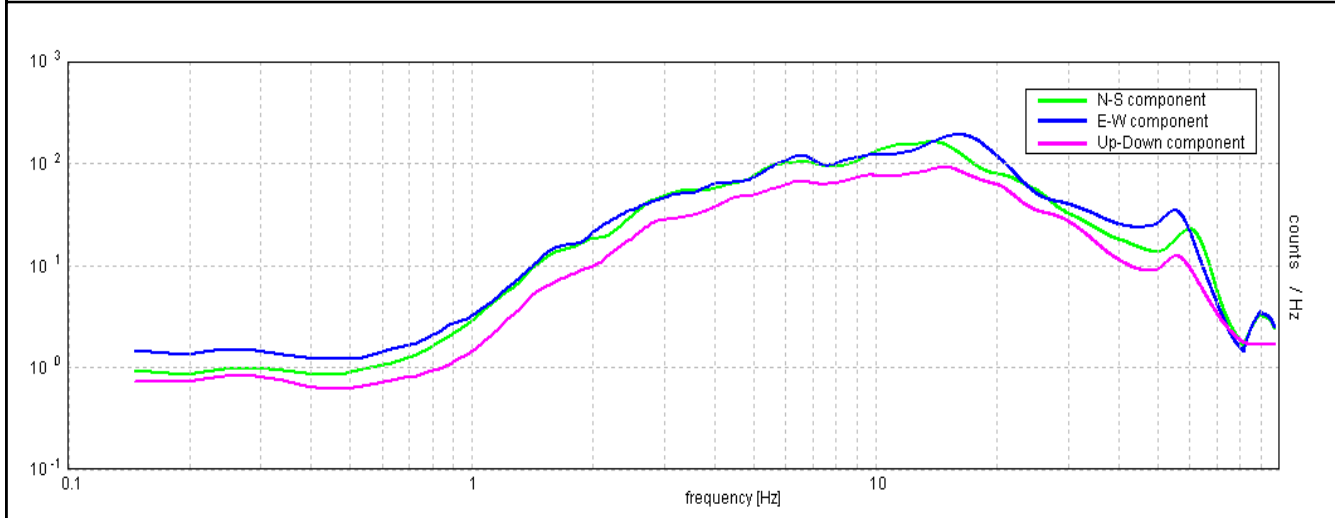
LOCALITA': MARANELLO (MO)	COMMITTENTE: Amm. Comunale
DATA: 08-06-2015	CANTIERE: Microzonazione Sismica
QUOTA: 350 m. s.l.m.	OPERATORI: Mazzetti M. - Arbizzi A.

Strumentazione: Sara SR04 HS - 4,5 Hz - matricola N488

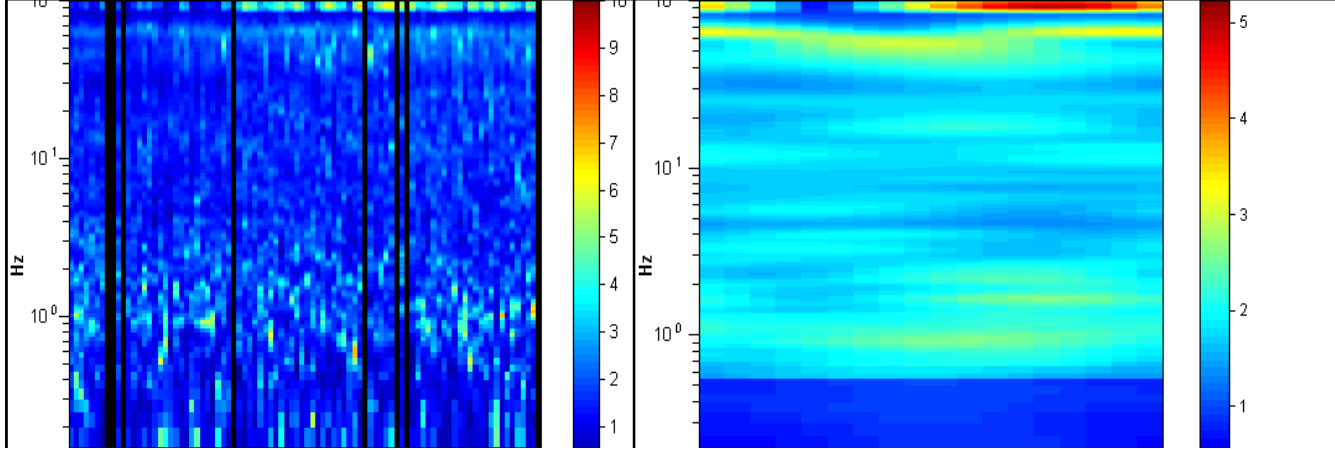
Rapporto spettrale



Ampiezza spettrale



Stabilità	Direzionalità
------------------	----------------------

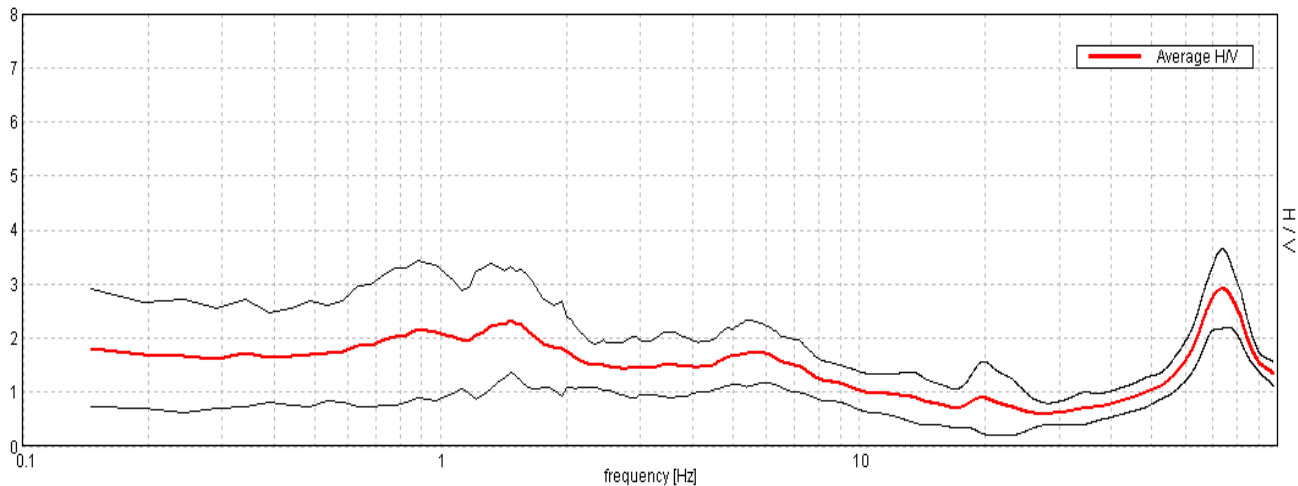


CENTROGEO P.zza S.Quirino, 6 - 42015 CORREGGIO	INDAGINE HVSR H03
LOCALITA': MARANELLO (MO)	COMMITTENTE: Amm. Comunale
DATA: 08-06-2015	CANTIERE: Microzonazione Sismica
QUOTA: 325 m. s.l.m.	OPERATORI: Mazzetti M. - Arbizzi A.

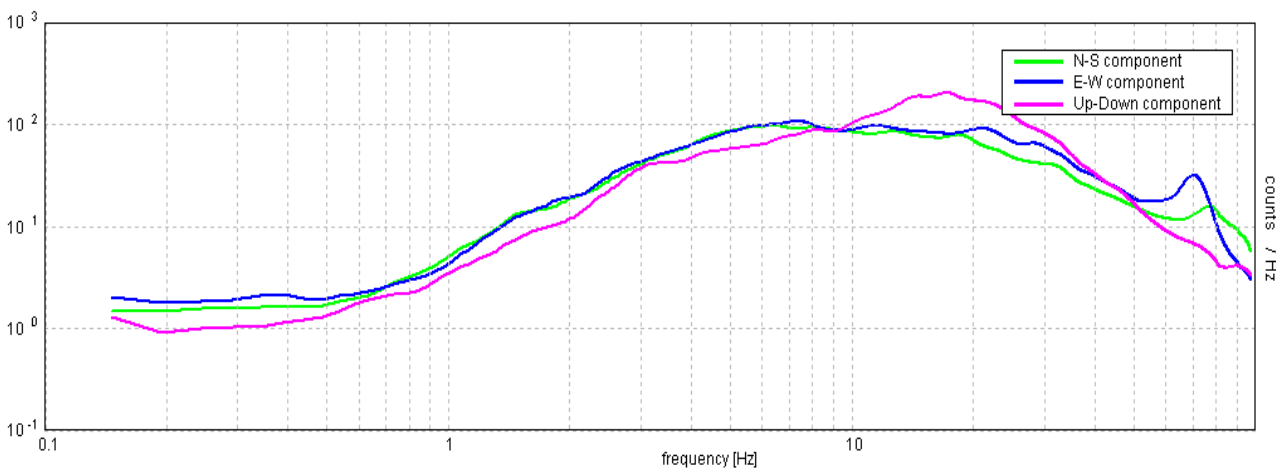
Strumentazione: Sara SR04 HS - 4,5 Hz - matricola N488

Rapporto spettrale

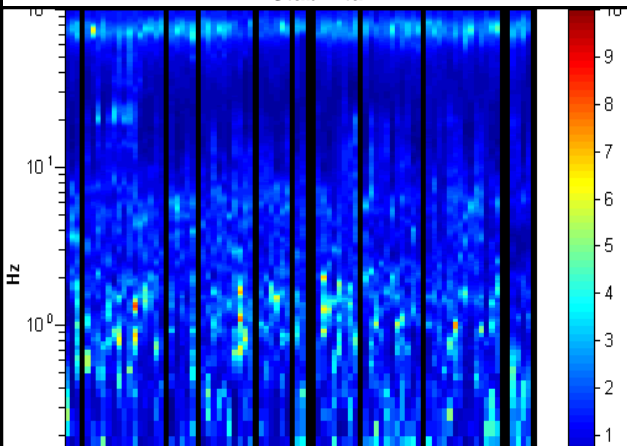
Max. H/V at 1.46 ± 0.53 Hz. (In the range 0.4 - 18.0 Hz).



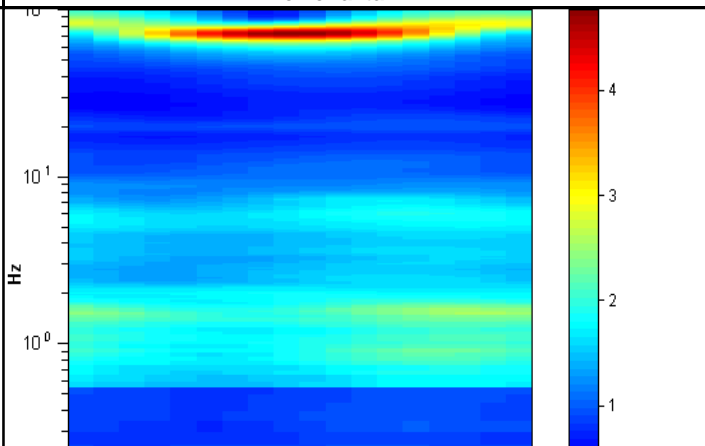
Ampiezza spettrale



Stabilità

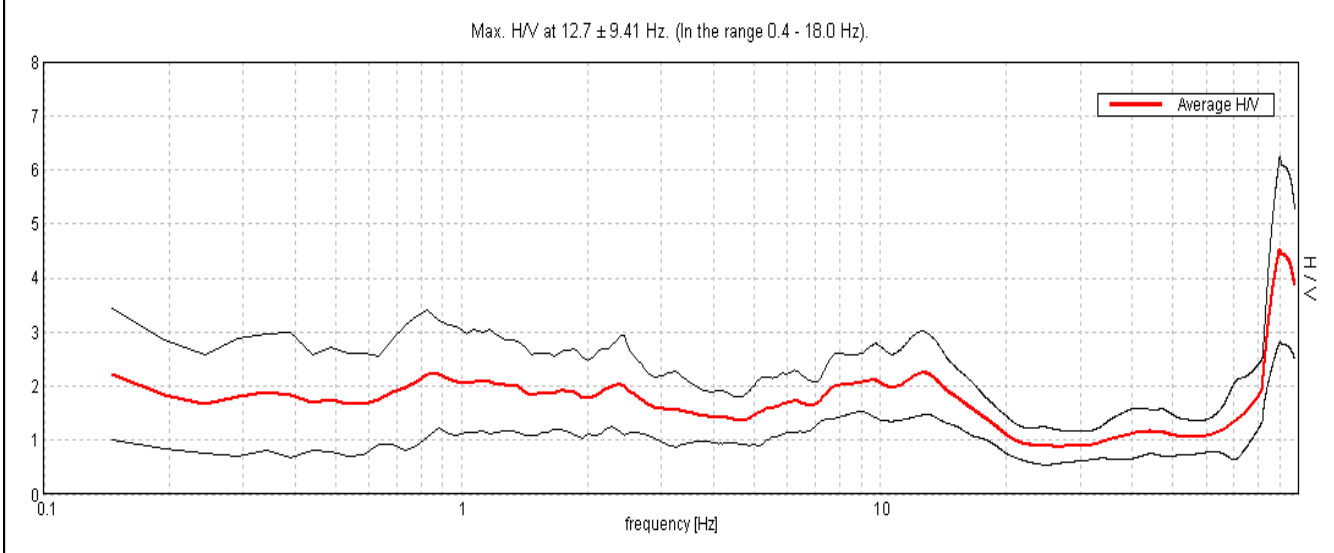


Direzionalità

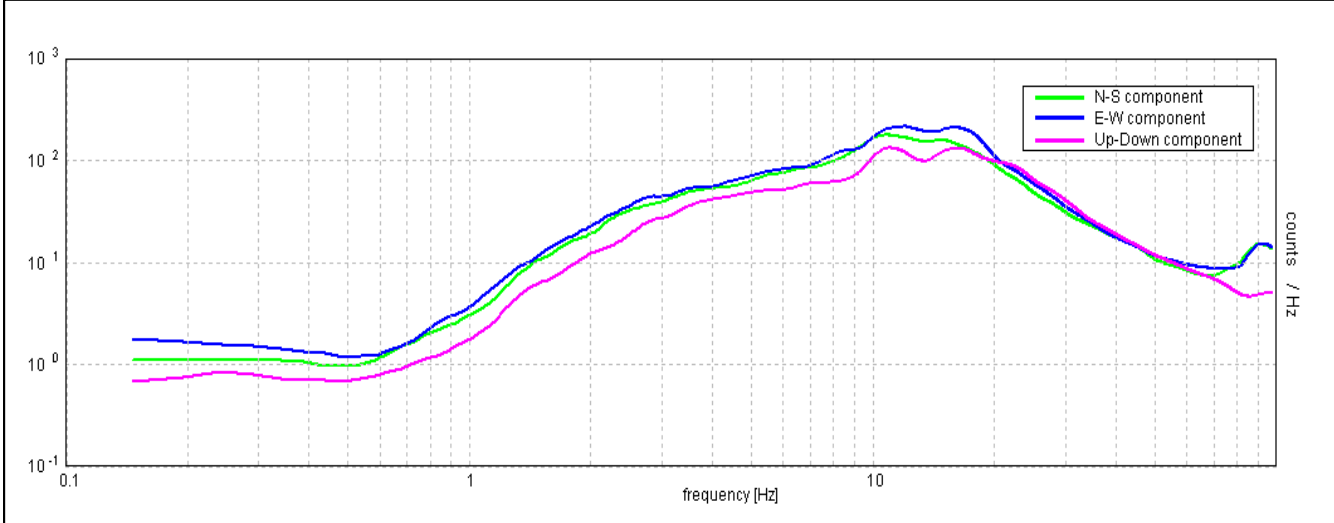


CENTROGEO P.zza S.Quirino, 6 - 42015 CORREGGIO	INDAGINE HVSR H04
LOCALITA': MARANELLO (MO)	COMMITTENTE: Amm. Comunale
DATA: 08-06-2015	CANTIERE: Microzonazione Sismica
QUOTA: 300 m. s.l.m.	OPERATORI: Mazzetti M. - Arbizzi A.
Strumentazione: Sara SR04 HS - 4,5 Hz - matricola N488	

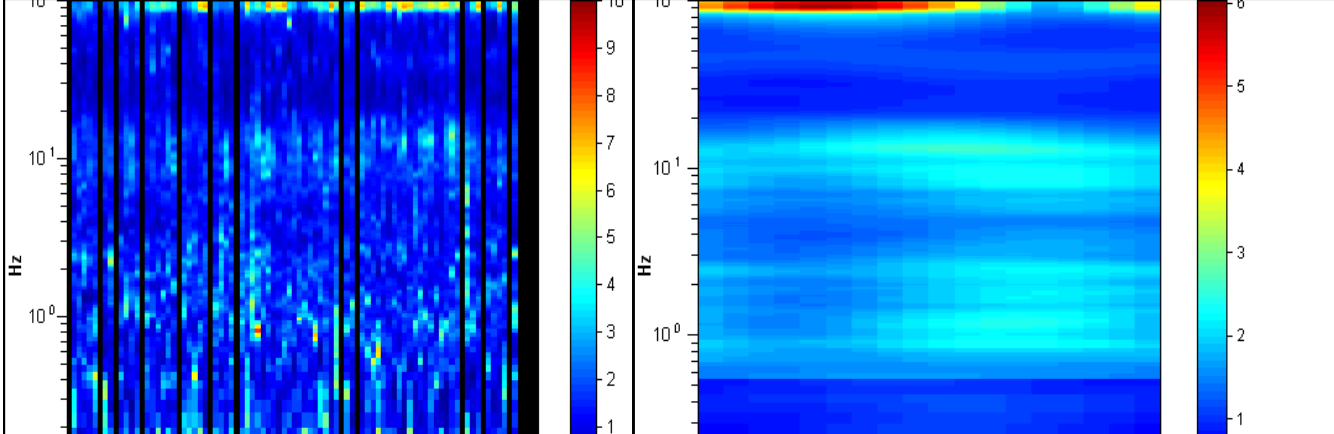
Rapporto spettrale



Ampiezza spettrale



Stabilità **Direzionalità**



CENTROGEO P.zza S.Quirino, 6 - 42015 CORREGGIO	INDAGINE HVSR H05
--	------------------------------------

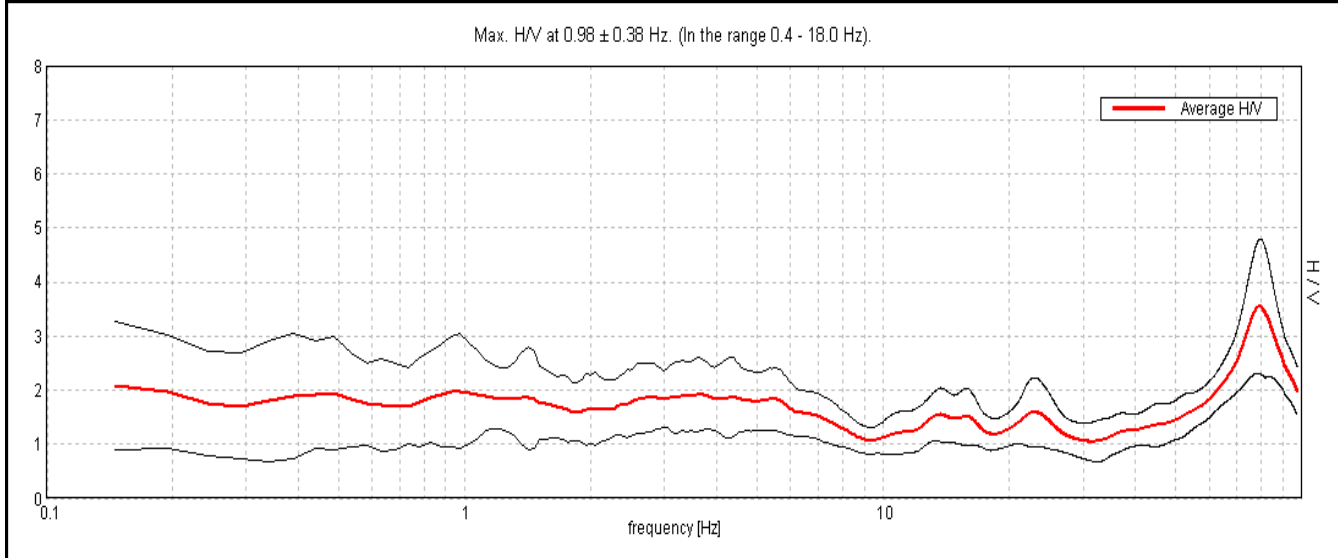
LOCALITA': MARANELLO (MO)	COMMITTENTE: Amm. Comunale
---------------------------	----------------------------

DATA: 08-06-2015	CANTIERE: Microzonazione Sismica
------------------	----------------------------------

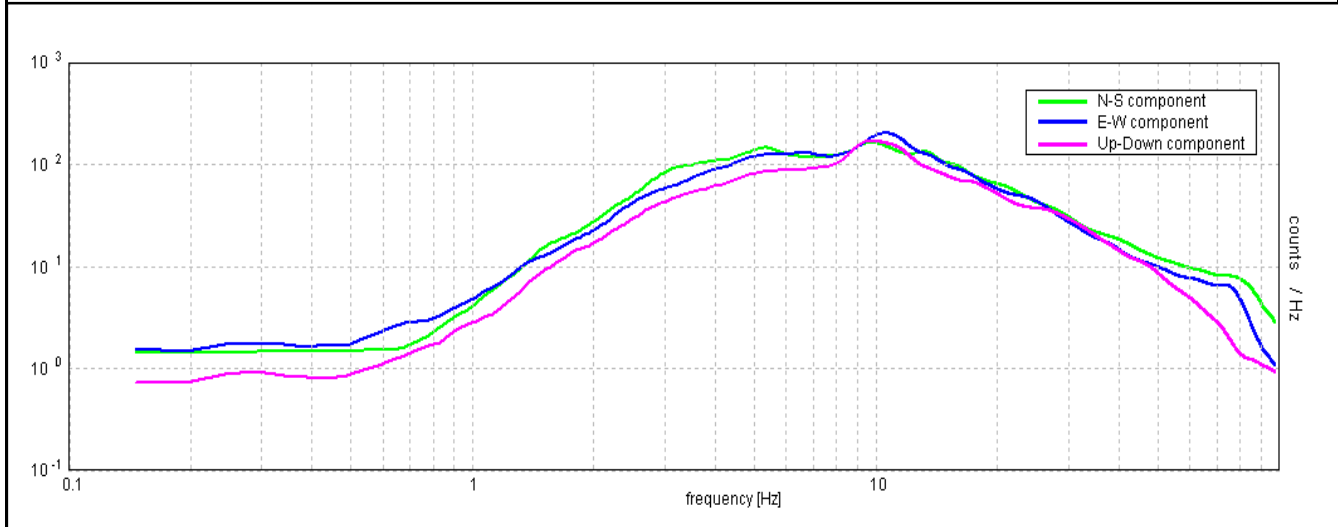
QUOTA: 265 m. s.l.m.	OPERATORI: Mazzetti M. - Arbizzi A.
----------------------	-------------------------------------

Strumentazione: Sara SR04 HS - 4,5 Hz - matricola N488

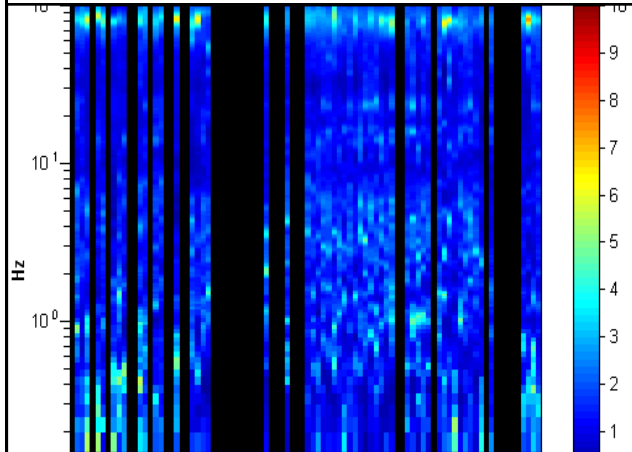
Rapporto spettrale



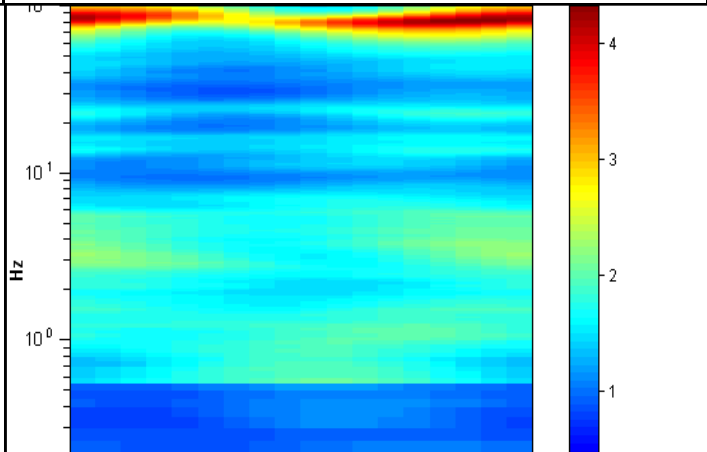
Ampiezza spettrale



Stabilità



Direzionalità

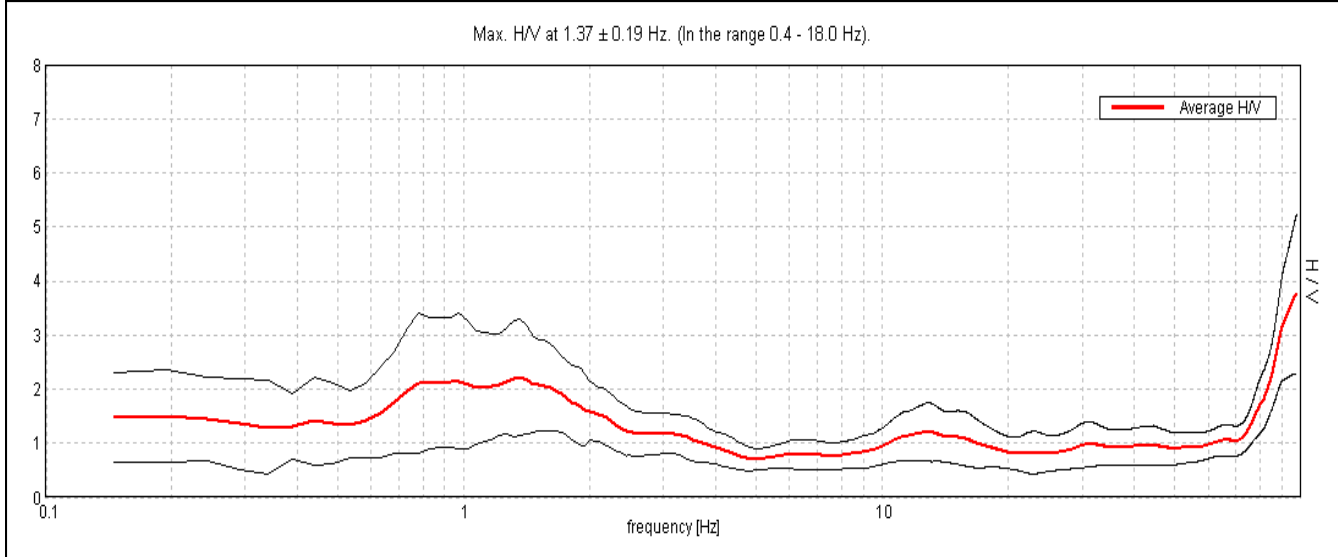


CENTROGEO P.zza S.Quirino, 6 - 42015 CORREGGIO	INDAGINE HVSR H06
--	------------------------------------

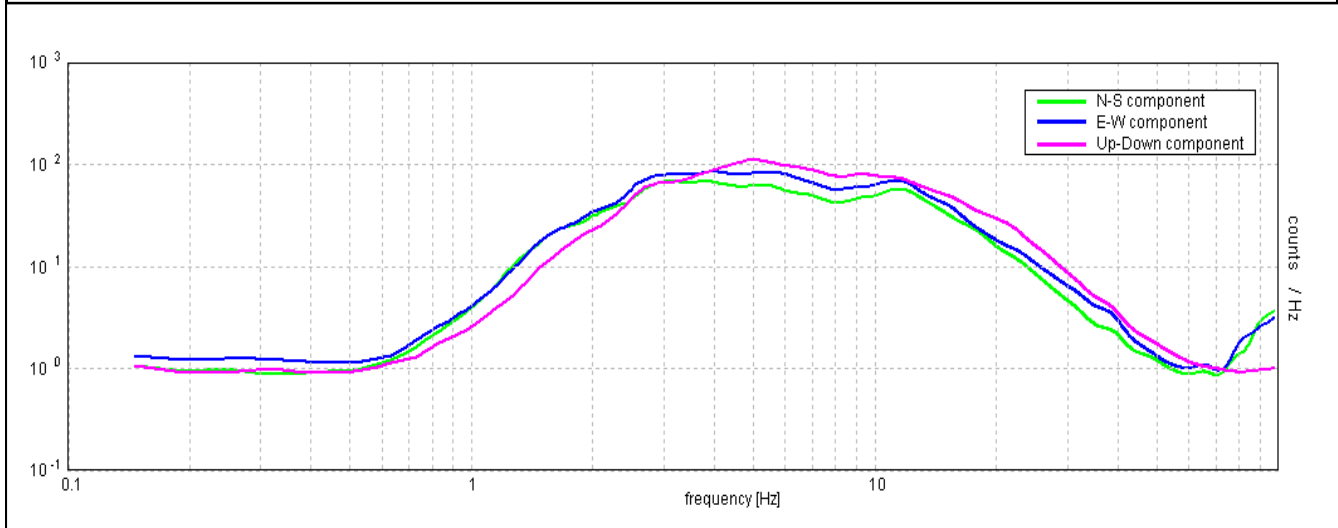
LOCALITA': MARANELLO (MO)	COMMITTENTE: Amm. Comunale
DATA: 08-06-2015	CANTIERE: Microzonazione Sismica
QUOTA: 280 m. s.l.m.	OPERATORI: Mazzetti M. - Arbizzi A.

Strumentazione: Sara SR04 HS - 4,5 Hz - matricola N488

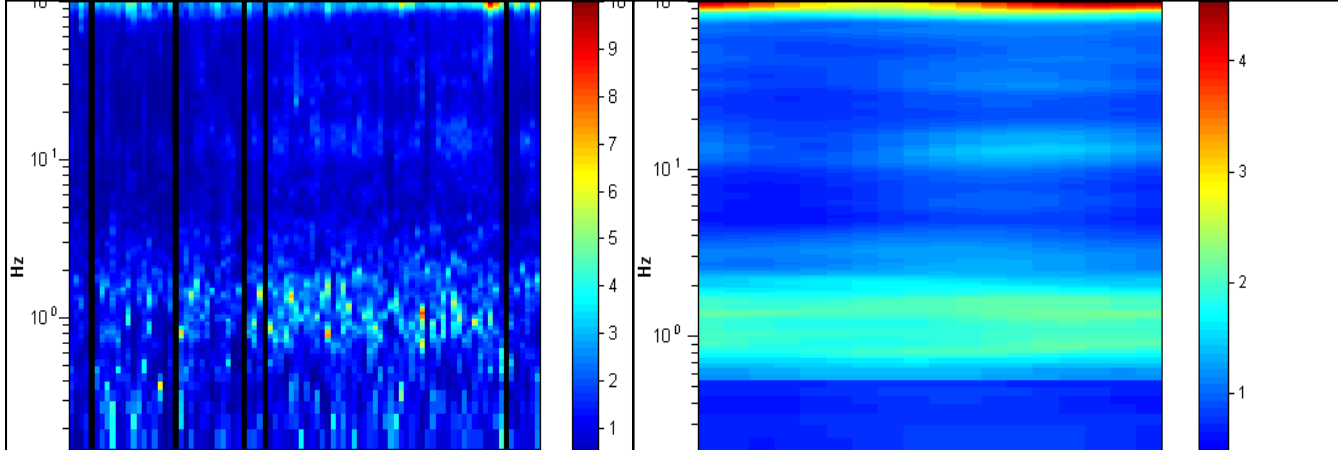
Rapporto spettrale



Ampiezza spettrale



Stabilità	Direzionalità
------------------	----------------------

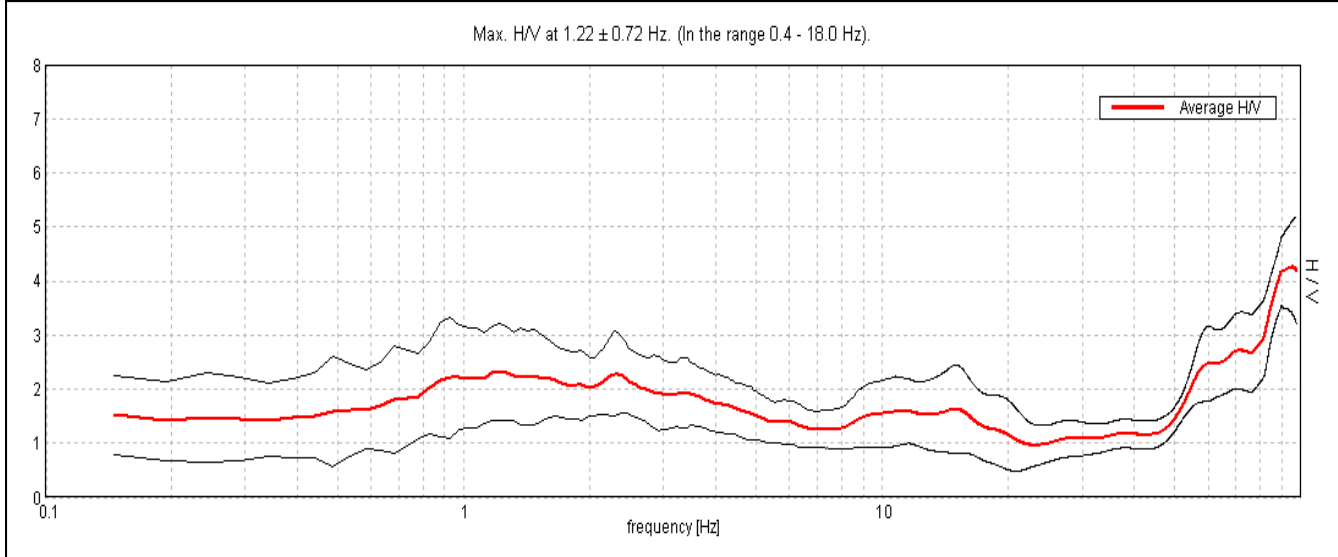


CENTROGEO P.zza S.Quirino, 6 - 42015 CORREGGIO	INDAGINE HVSR H07
--	------------------------------------

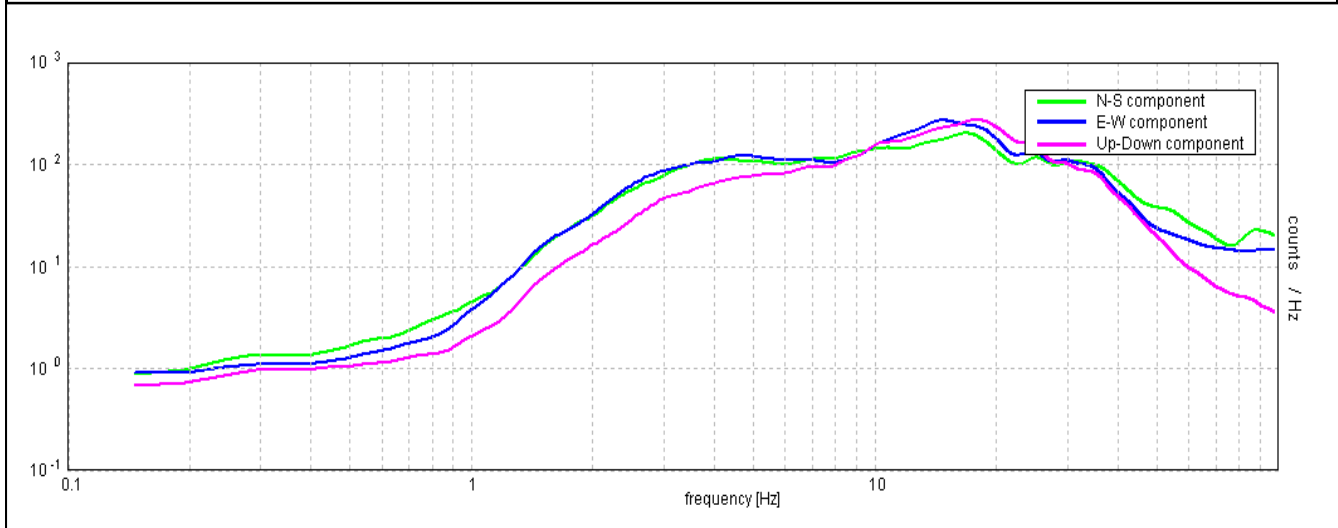
LOCALITA': MARANELLO (MO)	COMMITTENTE: Amm. Comunale
DATA: 08-06-2015	CANTIERE: Microzonazione Sismica
QUOTA: 275 m. s.l.m.	OPERATORI: Mazzetti M. - Arbizzi A.

Strumentazione: Sara SR04 HS - 4,5 Hz - matricola N488

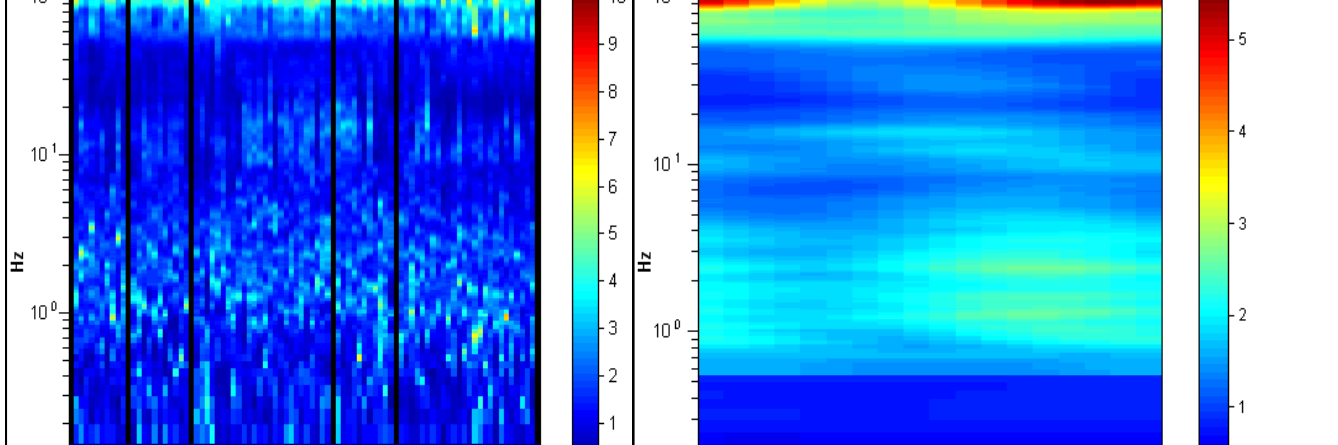
Rapporto spettrale



Ampiezza spettrale



Stabilità	Direzionalità
------------------	----------------------

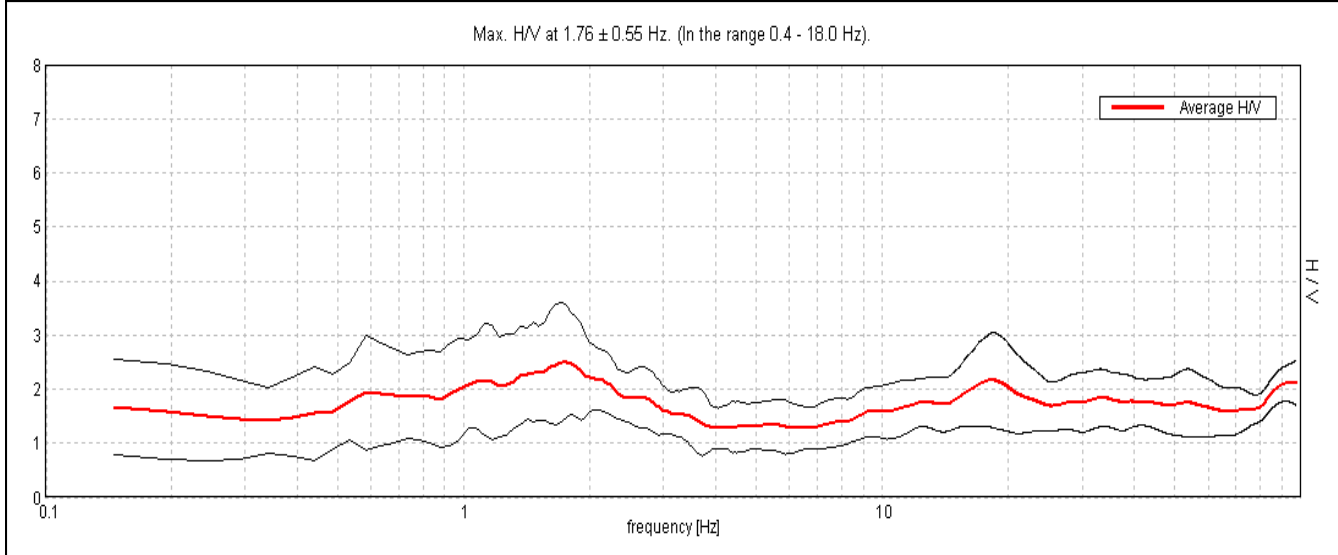


CENTROGEO P.zza S.Quirino, 6 - 42015 CORREGGIO	INDAGINE HVSR H08
--	------------------------------------

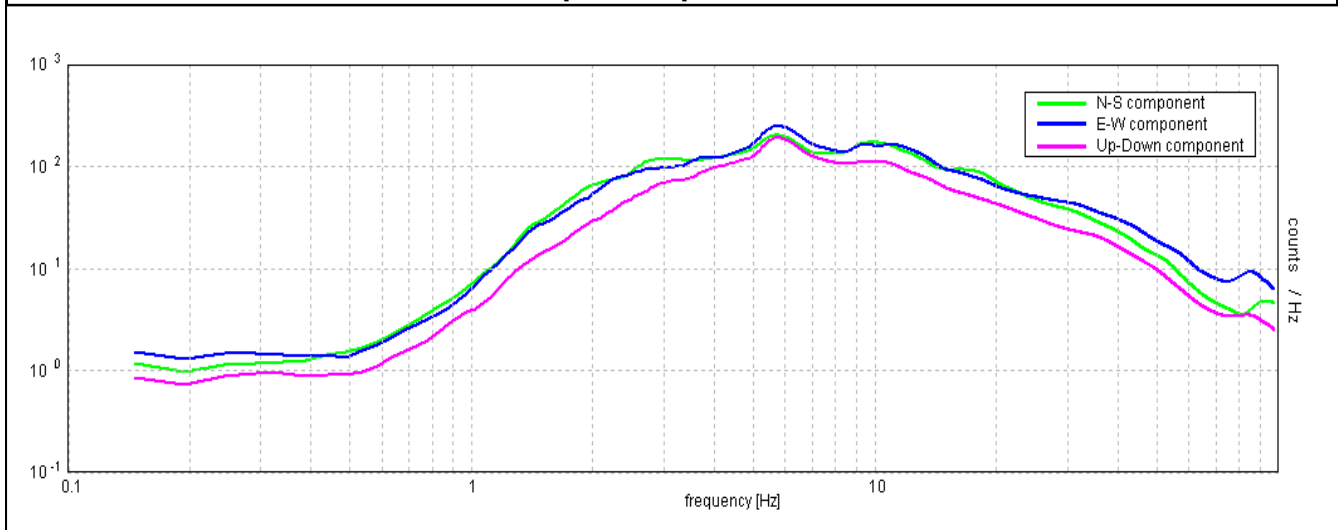
LOCALITA': MARANELLO (MO)	COMMITTENTE: Amm. Comunale
DATA: 08-06-2015	CANTIERE: Microzonazione Sismica
QUOTA: 275 m. s.l.m.	OPERATORI: Mazzetti M. - Arbizzi A.

Strumentazione: Sara SR04 HS - 4,5 Hz - matricola N488

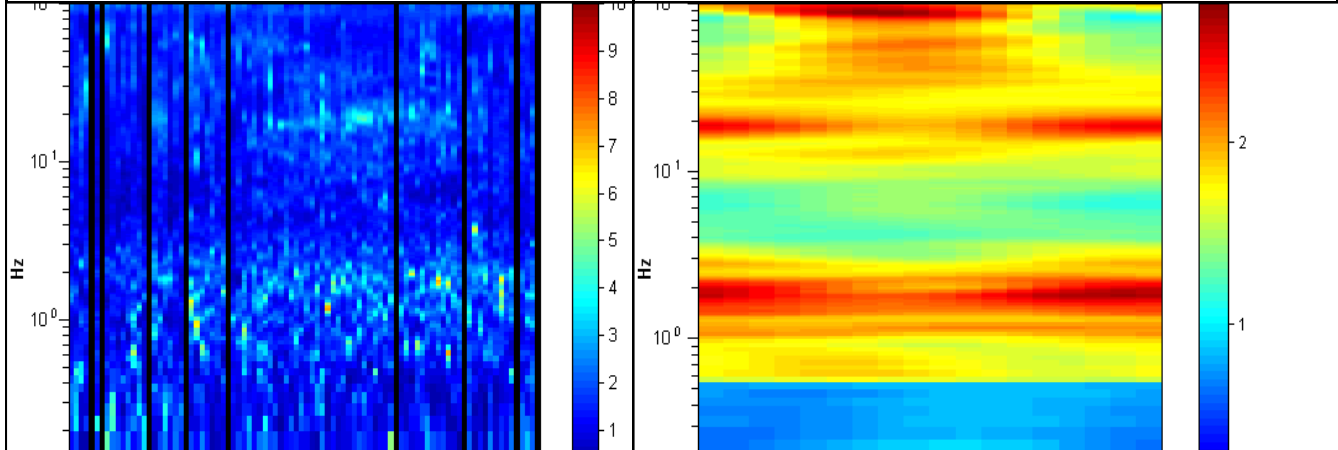
Rapporto spettrale



Ampiezza spettrale



Stabilità	Direzionalità
------------------	----------------------

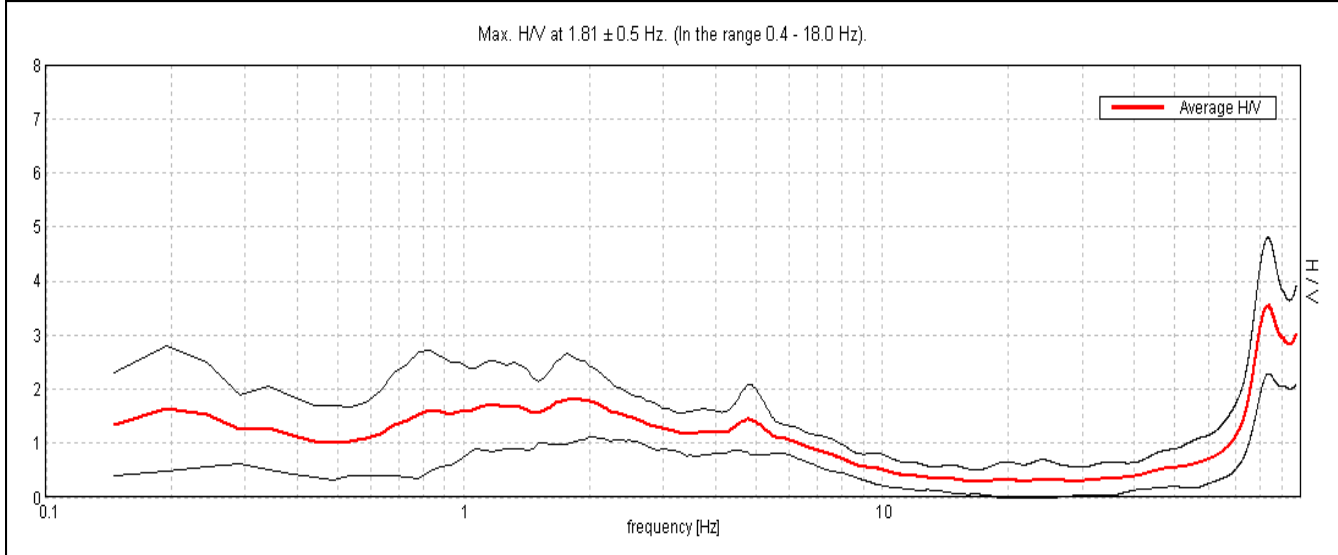


CENTROGEO P.zza S.Quirino, 6 - 42015 CORREGGIO	INDAGINE HVSR H09
--	------------------------------------

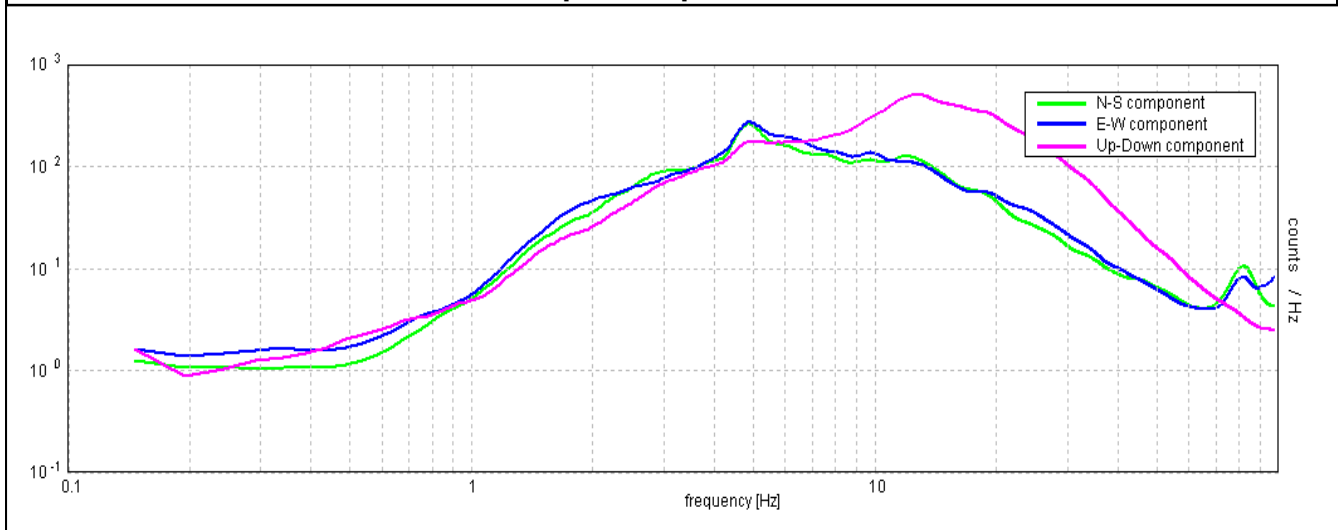
LOCALITA': MARANELLO (MO)	COMMITTENTE: Amm. Comunale
DATA: 09-06-2015	CANTIERE: Microzonazione Sismica
QUOTA: 270 m. s.l.m.	OPERATORI: Mazzetti M. - Arbizzi A.

Strumentazione: Sara SR04 HS - 4,5 Hz - matricola N488

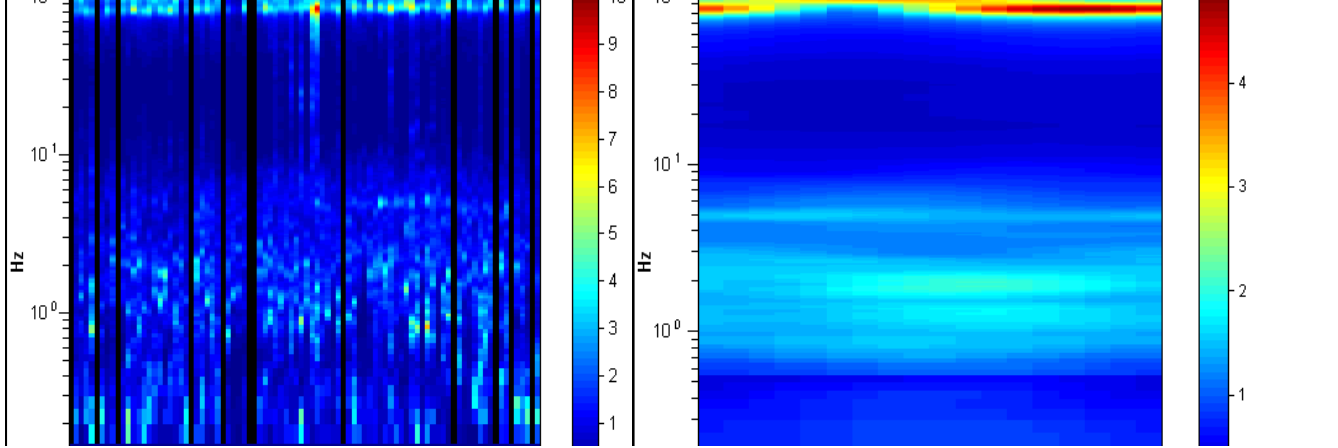
Rapporto spettrale



Ampiezza spettrale



Stabilità	Direzionalità
------------------	----------------------

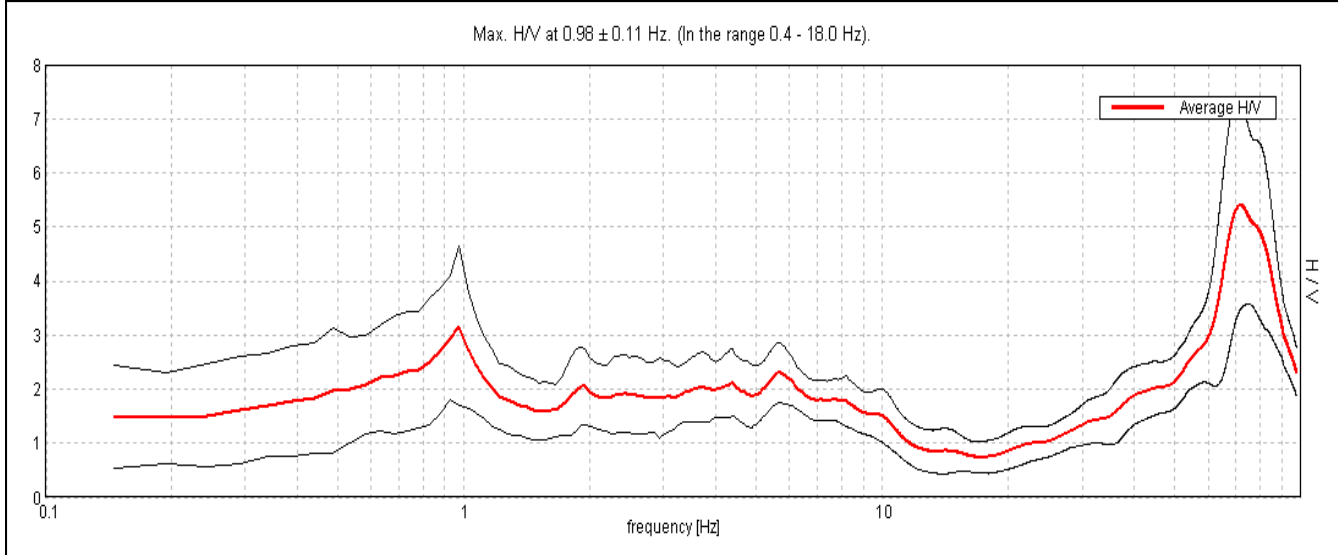


CENTROGEO P.zza S.Quirino, 6 - 42015 CORREGGIO	INDAGINE HVSR H10
--	------------------------------------

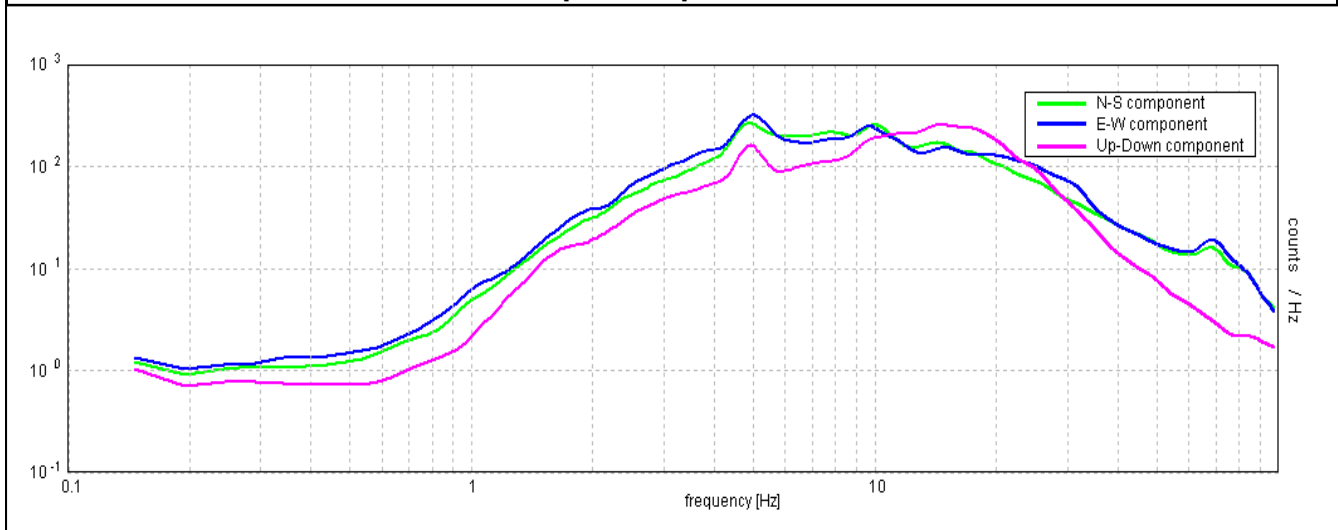
LOCALITA': MARANELLO (MO)	COMMITTENTE: Amm. Comunale
DATA: 09-06-2015	CANTIERE: Microzonazione Sismica
QUOTA: 265 m. s.l.m.	OPERATORI: Mazzetti M. - Arbizzi A.

Strumentazione: Sara SR04 HS - 4,5 Hz - matricola N488

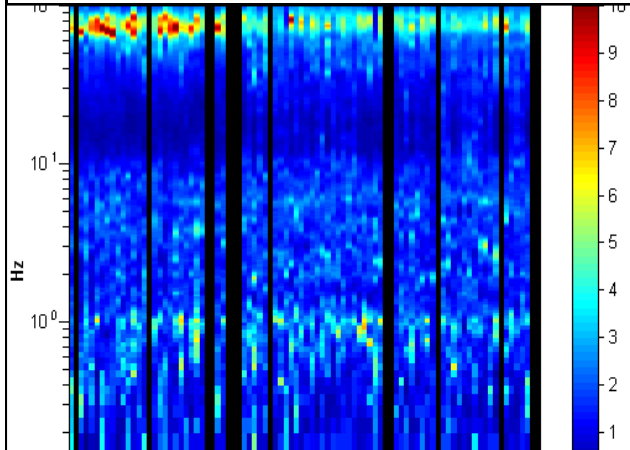
Rapporto spettrale



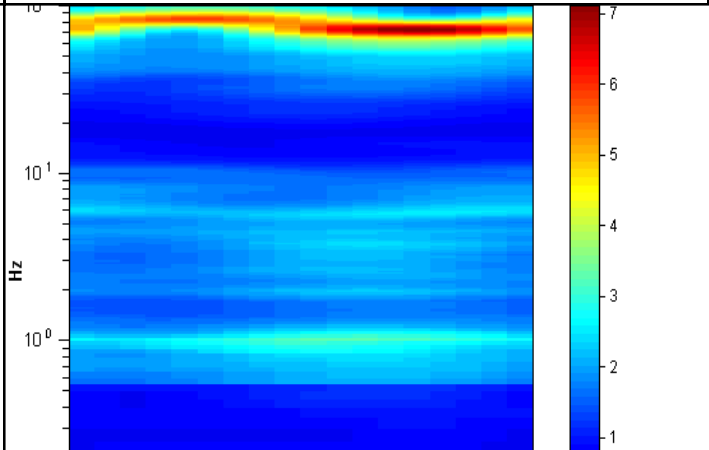
Ampiezza spettrale



Stabilità



Direzionalità

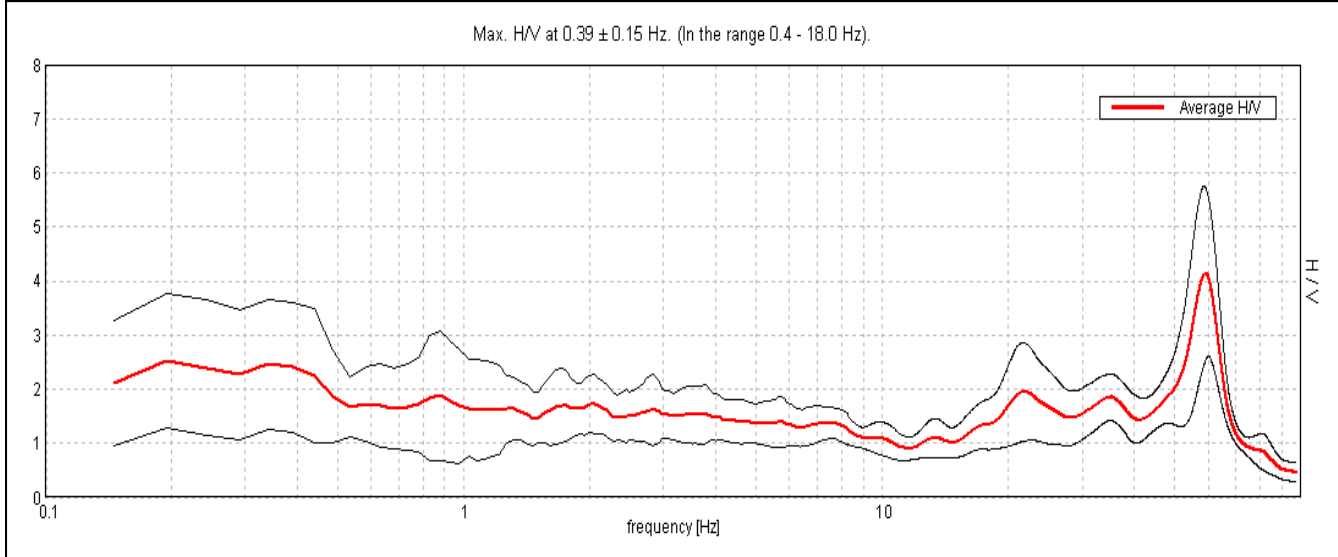


CENTROGEO P.zza S.Quirino, 6 - 42015 CORREGGIO	INDAGINE HVSR H11
--	------------------------------------

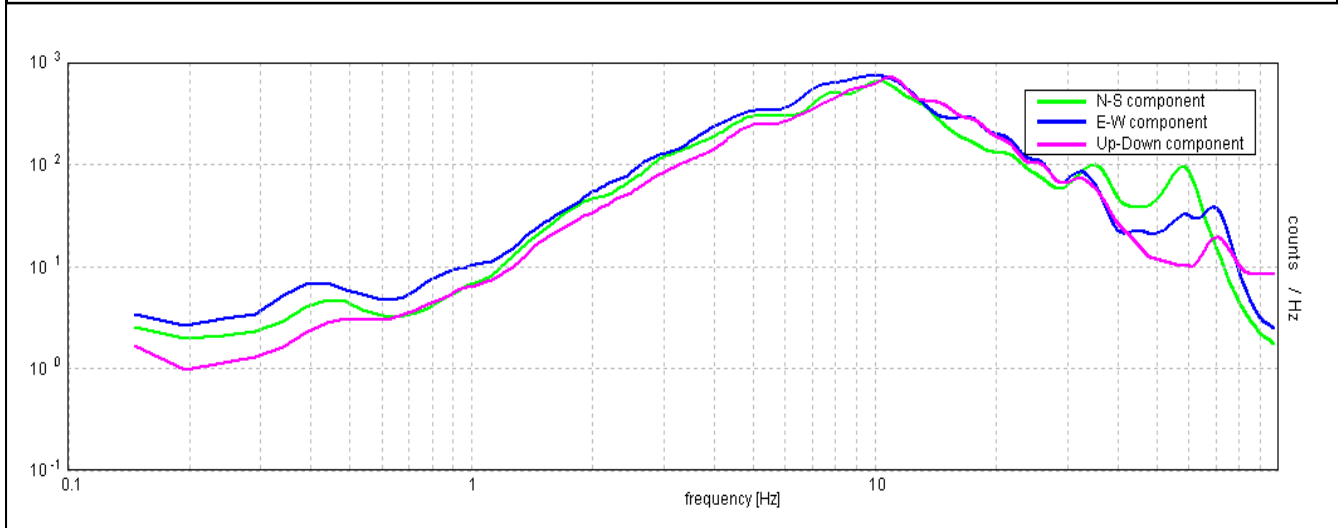
LOCALITA': MARANELLO (MO)	COMMITTENTE: Amm. Comunale
DATA: 09-06-2015	CANTIERE: Microzonazione Sismica
QUOTA: 215 m. s.l.m.	OPERATORI: Mazzetti M. - Arbizzi A.

Strumentazione: Sara SR04 HS - 4,5 Hz - matricola N488

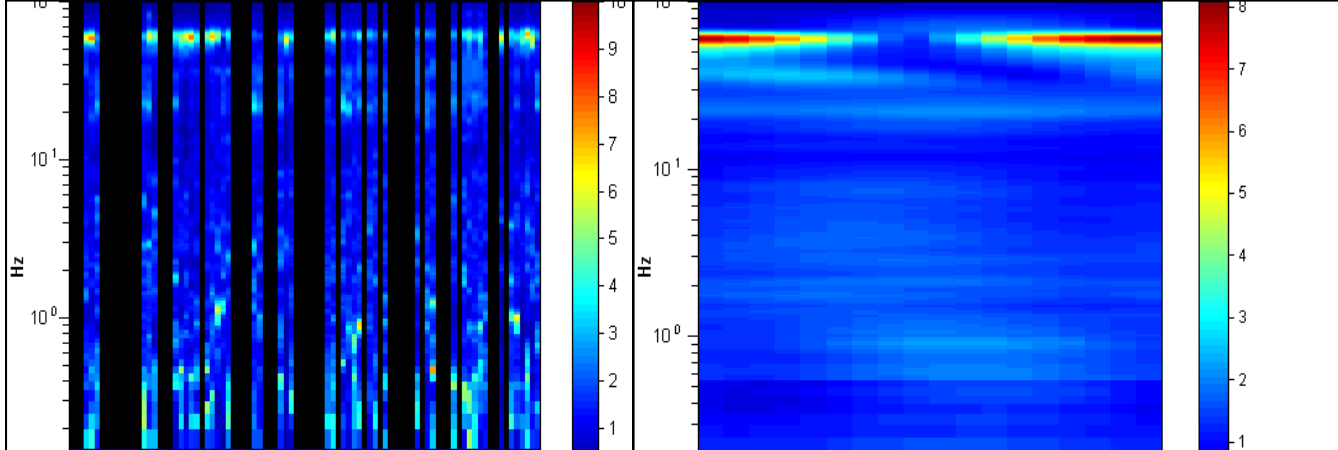
Rapporto spettrale



Ampiezza spettrale



Stabilità	Direzionalità
------------------	----------------------

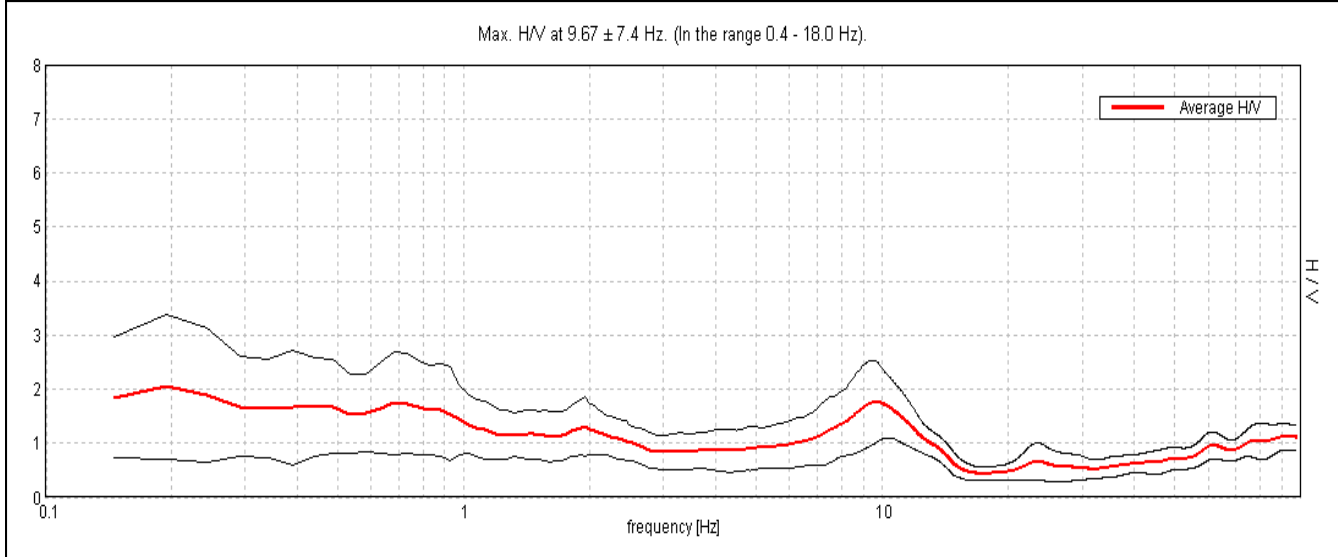


CENTROGEO P.zza S.Quirino, 6 - 42015 CORREGGIO	INDAGINE HVSR H12
--	------------------------------------

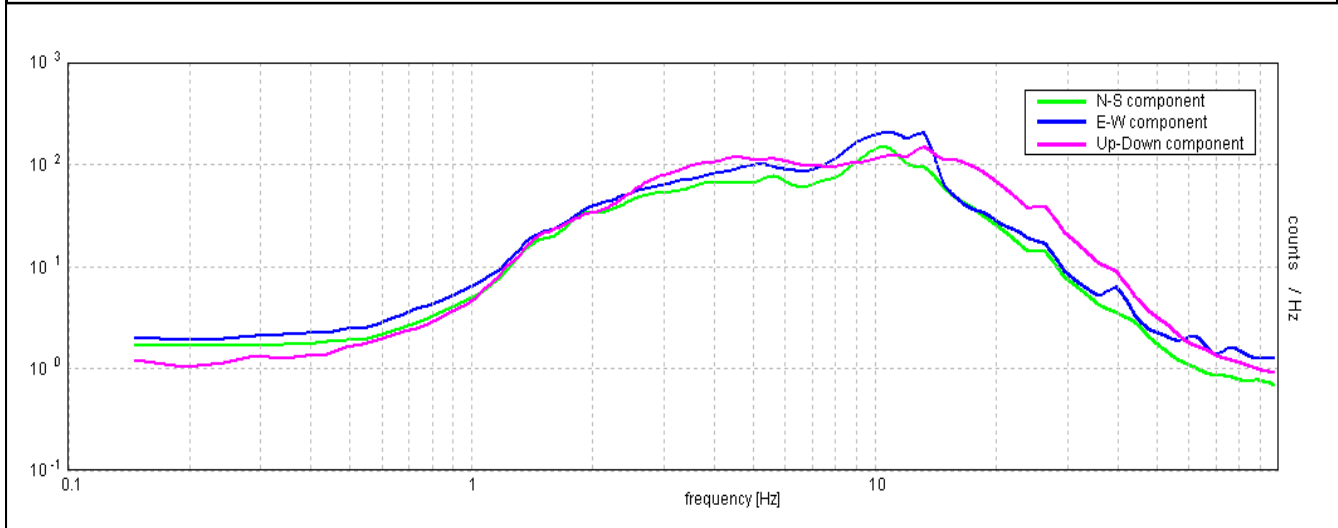
LOCALITA': MARANELLO (MO)	COMMITTENTE: Amm. Comunale
DATA: 09-06-2015	CANTIERE: Microzonazione Sismica
QUOTA: 220 m. s.l.m.	OPERATORI: Mazzetti M. - Arbizzi A.

Strumentazione: Sara SR04 HS - 4,5 Hz - matricola N488

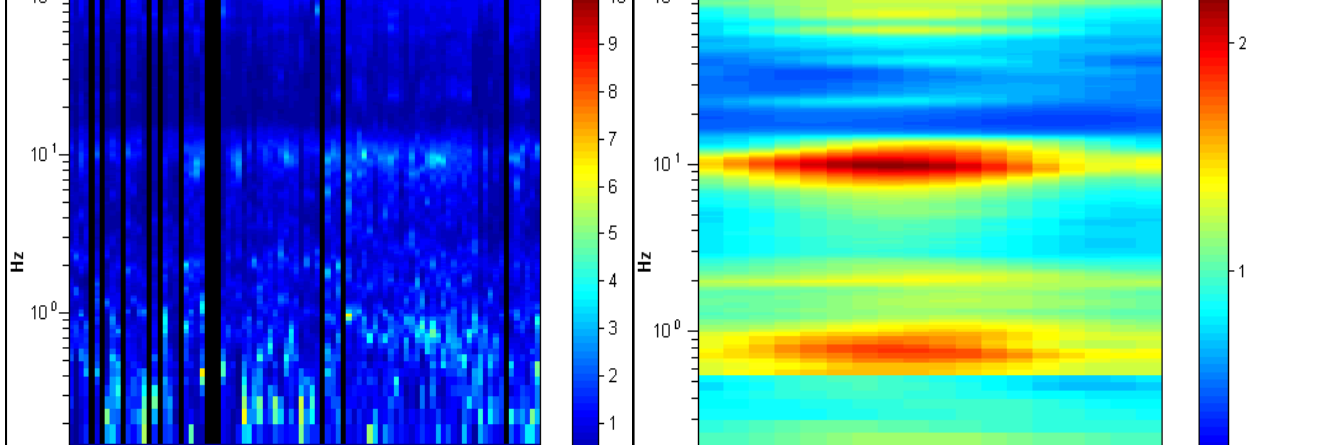
Rapporto spettrale



Ampiezza spettrale



Stabilità	Direzionalità
------------------	----------------------

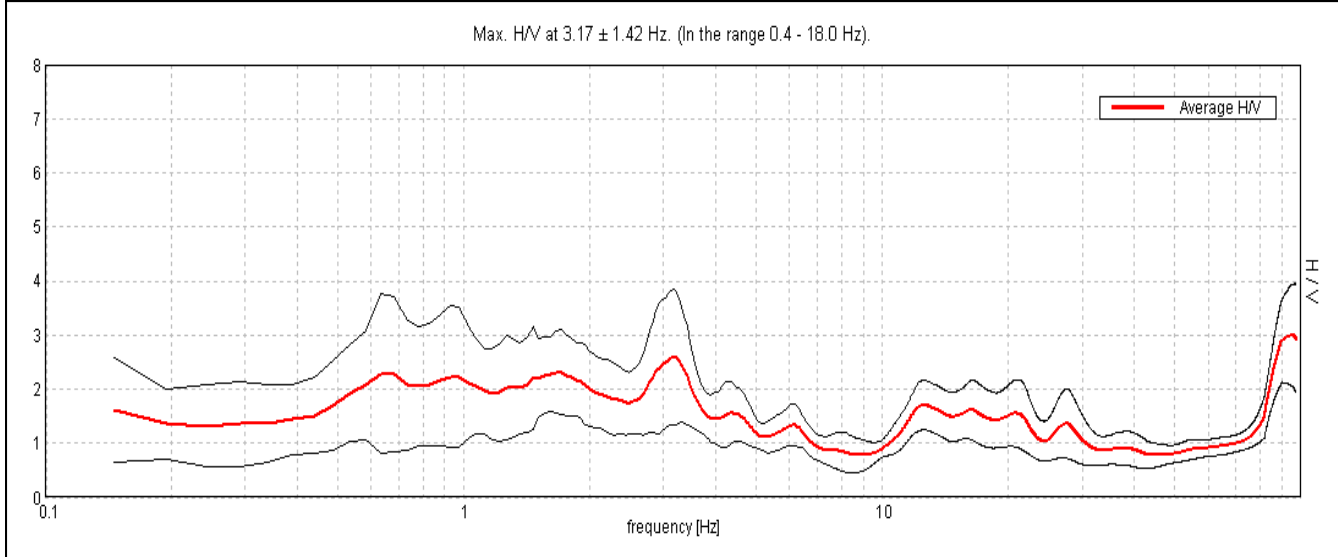


CENTROGEO P.zza S.Quirino, 6 - 42015 CORREGGIO	INDAGINE HVSR H13
--	------------------------------------

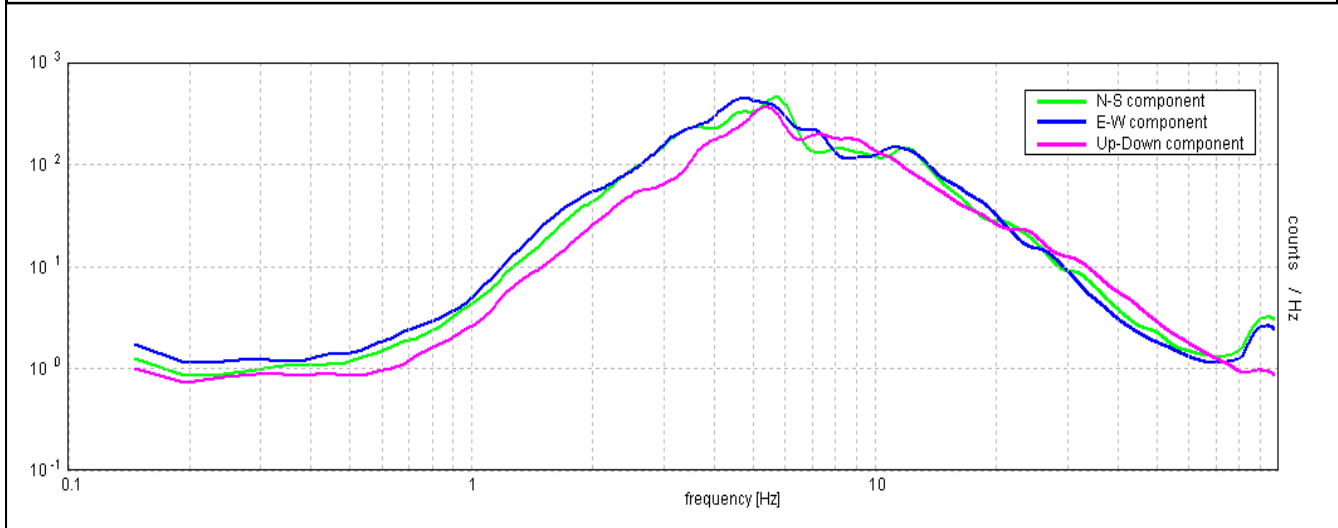
LOCALITA': MARANELLO (MO)	COMMITTENTE: Amm. Comunale
DATA: 09-06-2015	CANTIERE: Microzonazione Sismica
QUOTA: 240 m. s.l.m.	OPERATORI: Mazzetti M. - Arbizzi A.

Strumentazione: Sara SR04 HS - 4,5 Hz - matricola N488

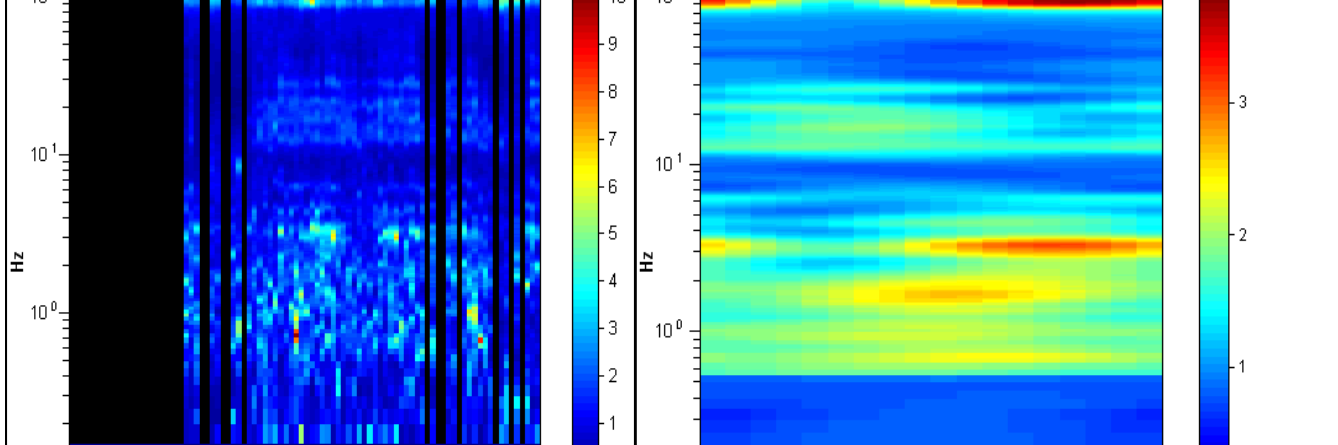
Rapporto spettrale



Ampiezza spettrale



Stabilità	Direzionalità
------------------	----------------------

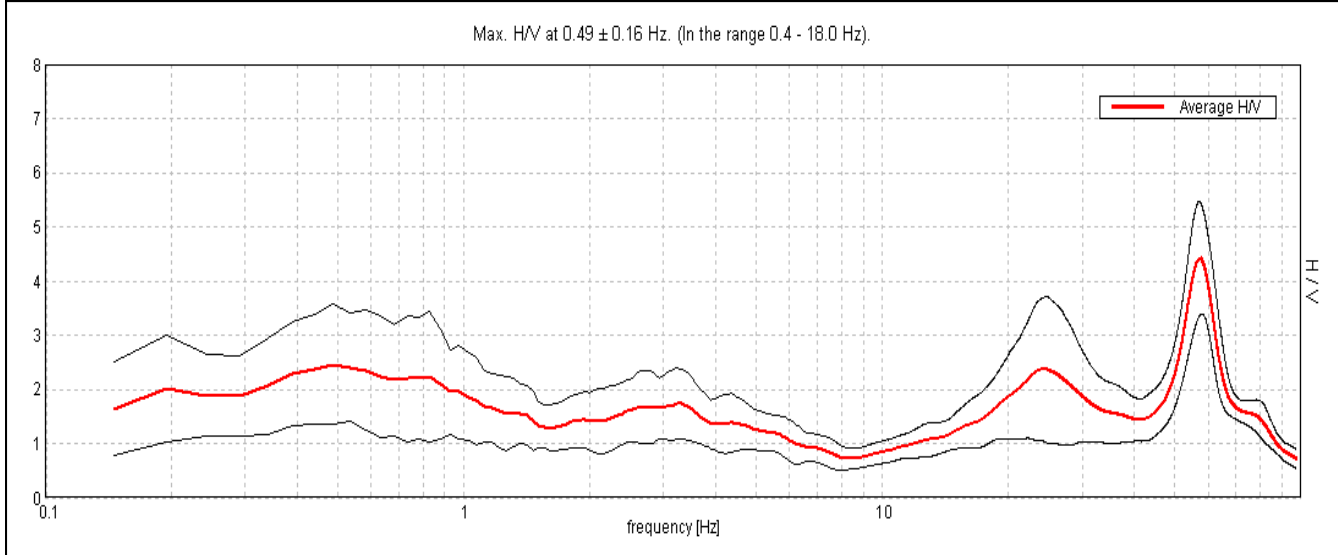


CENTROGEO P.zza S.Quirino, 6 - 42015 CORREGGIO	INDAGINE HVSR H14
--	------------------------------------

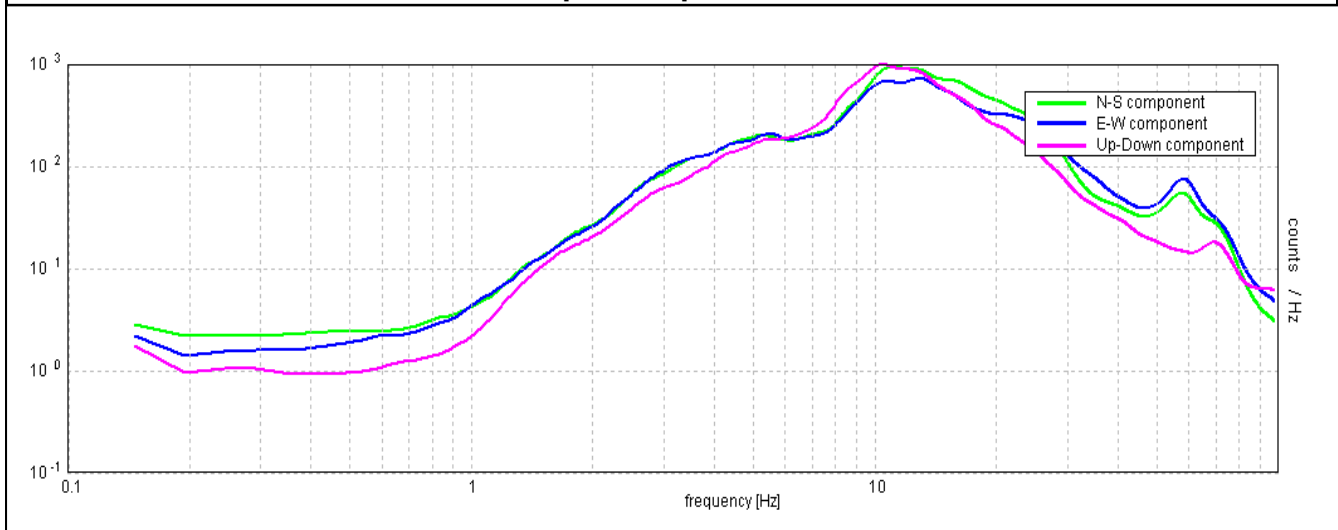
LOCALITA': MARANELLO (MO)	COMMITTENTE: Amm. Comunale
DATA: 09-06-2015	CANTIERE: Microzonazione Sismica
QUOTA: 175 m. s.l.m.	OPERATORI: Mazzetti M. - Arbizzi A.

Strumentazione: Sara SR04 HS - 4,5 Hz - matricola N488

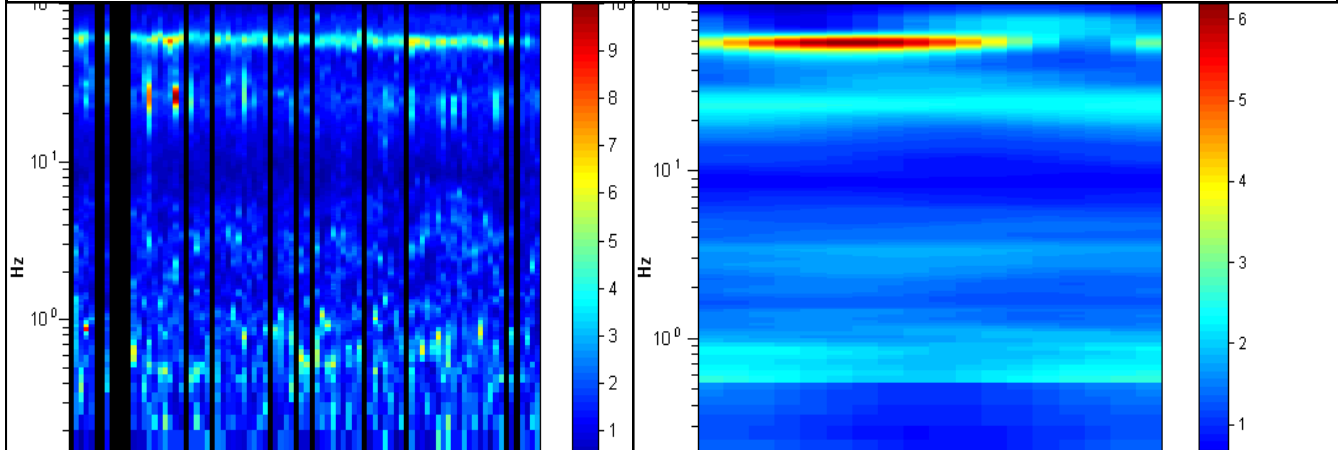
Rapporto spettrale



Ampiezza spettrale



Stabilità	Direzionalità
------------------	----------------------

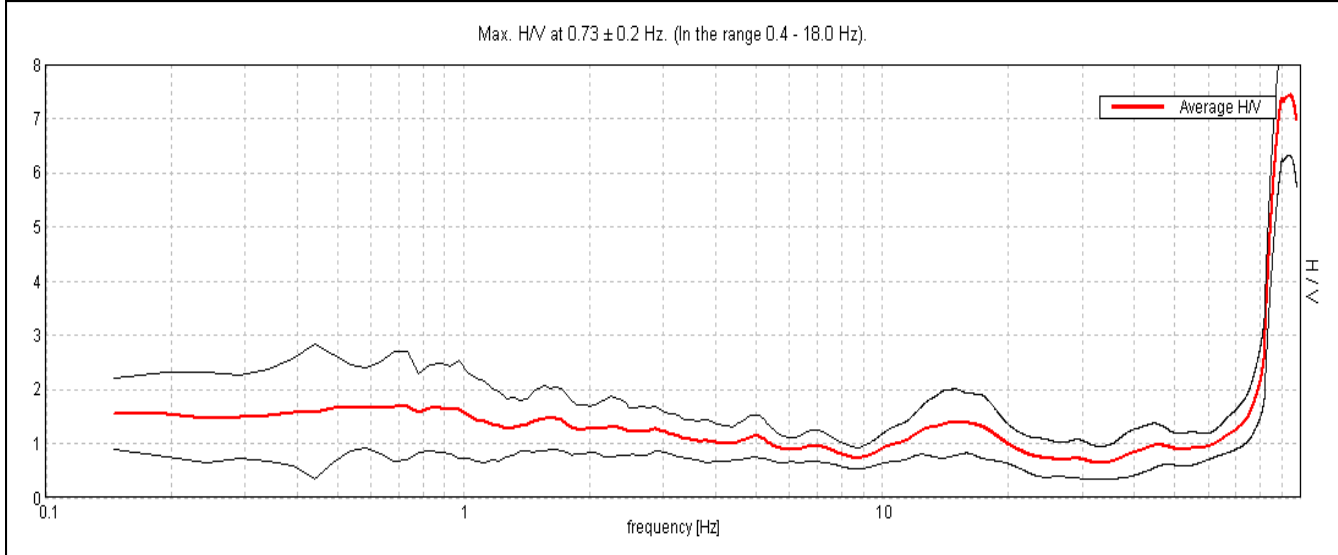


CENTROGEO P.zza S.Quirino, 6 - 42015 CORREGGIO	INDAGINE HVSR H15
--	------------------------------------

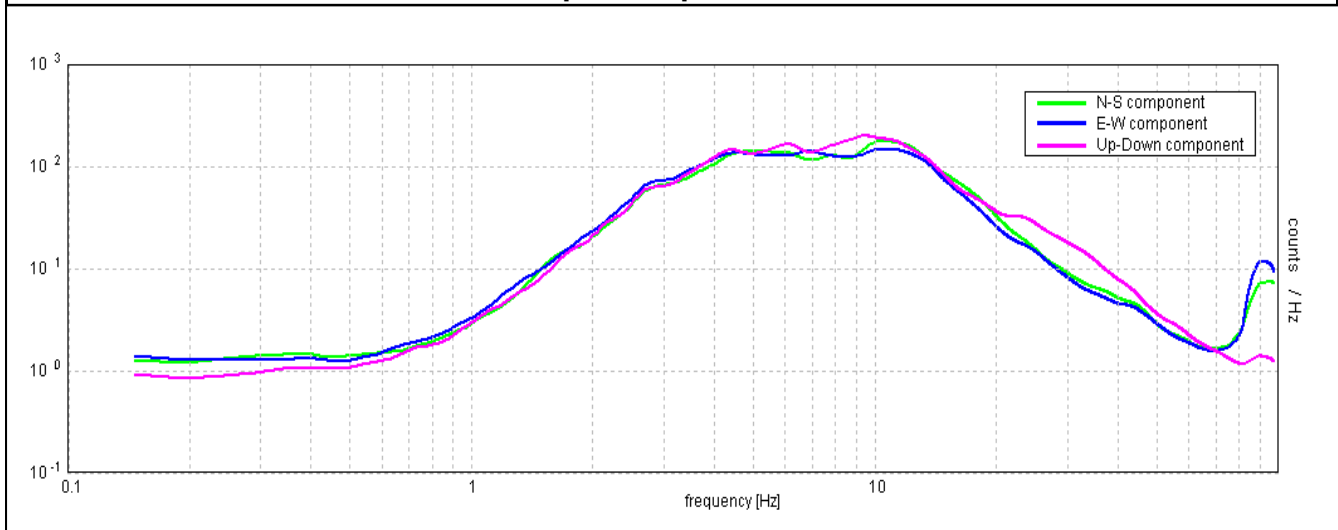
LOCALITA': MARANELLO (MO)	COMMITTENTE: Amm. Comunale
DATA: 09-06-2015	CANTIERE: Microzonazione Sismica
QUOTA: 180 m. s.l.m.	OPERATORI: Mazzetti M. - Arbizzi A.

Strumentazione: Sara SR04 HS - 4,5 Hz - matricola N488

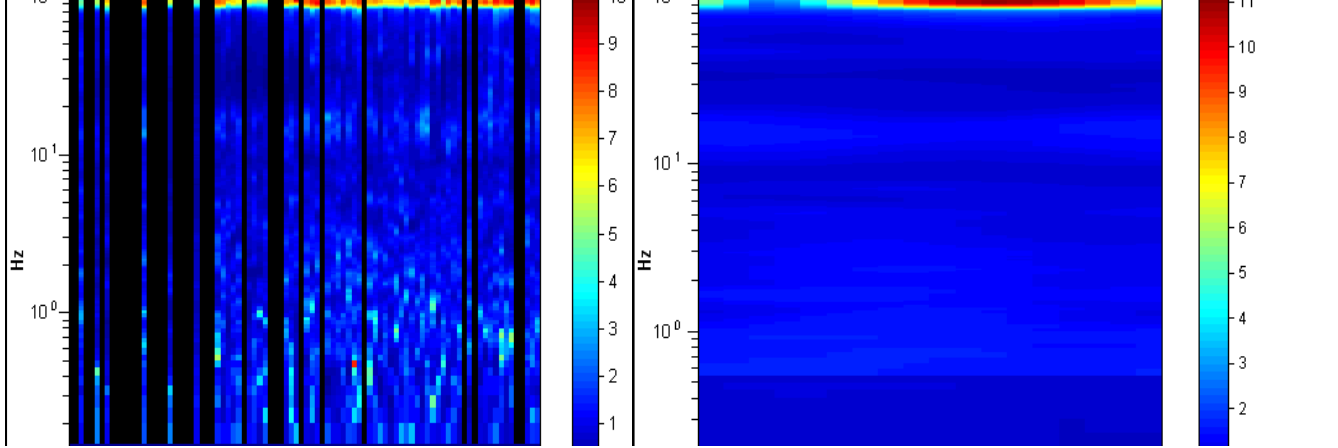
Rapporto spettrale



Ampiezza spettrale



Stabilità	Direzionalità
------------------	----------------------

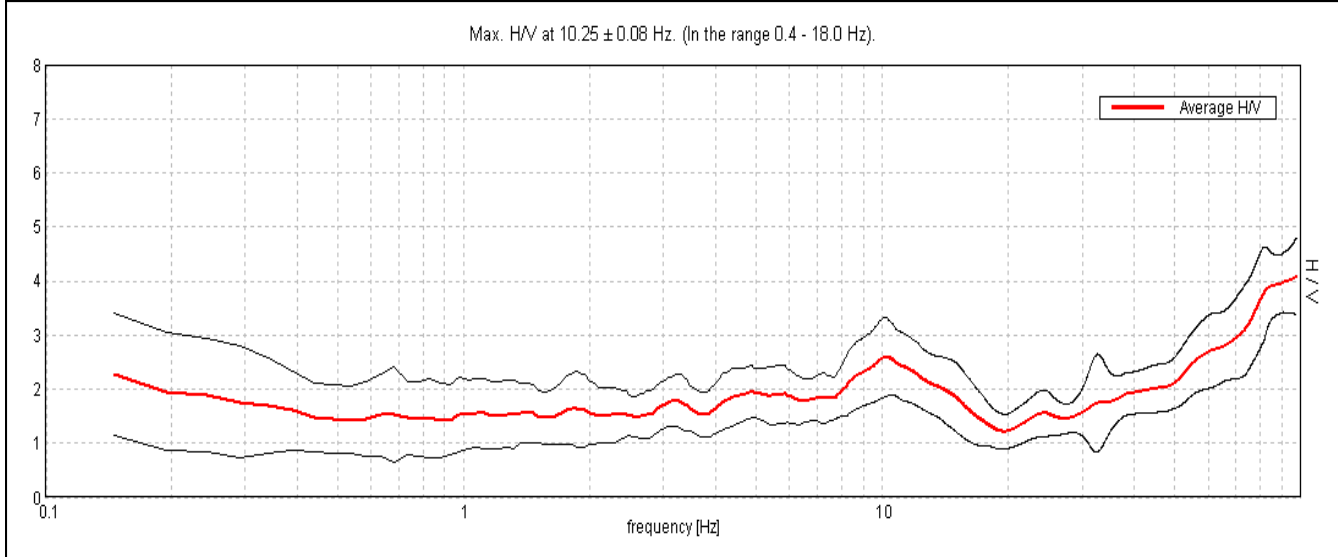


CENTROGEO P.zza S.Quirino, 6 - 42015 CORREGGIO	INDAGINE HVSR H16
--	------------------------------------

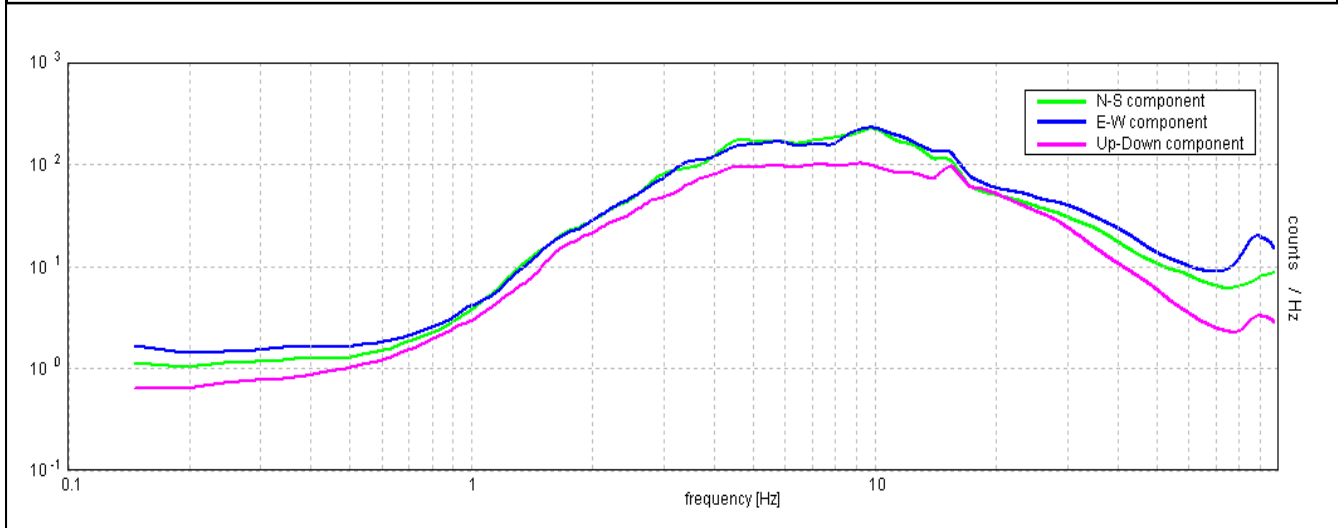
LOCALITA': MARANELLO (MO)	COMMITTENTE: Amm. Comunale
DATA: 09-06-2015	CANTIERE: Microzonazione Sismica
QUOTA: 220 m. s.l.m.	OPERATORI: Mazzetti M. - Arbizzi A.

Strumentazione: Sara SR04 HS - 4,5 Hz - matricola N488

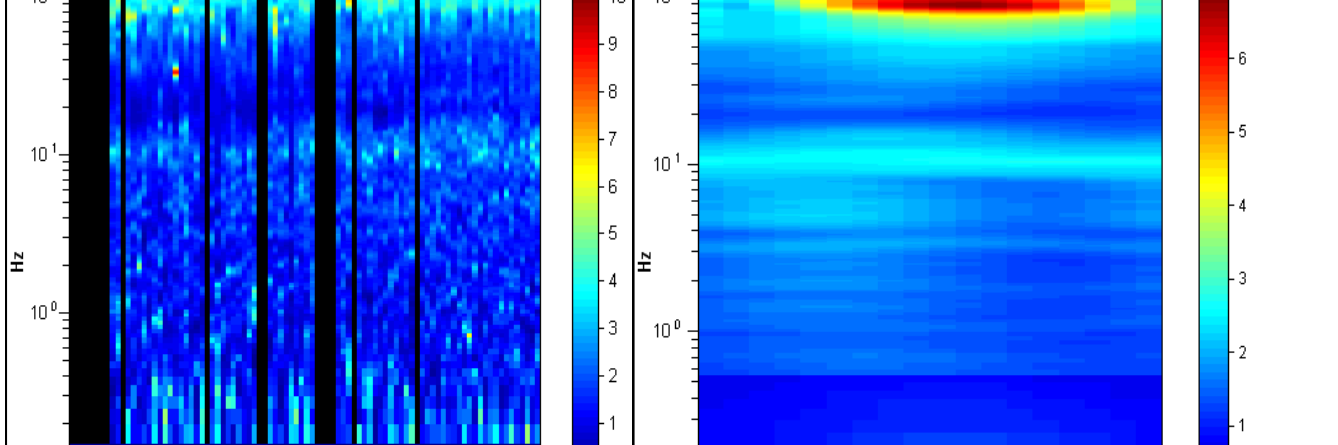
Rapporto spettrale



Ampiezza spettrale



Stabilità	Direzionalità
------------------	----------------------

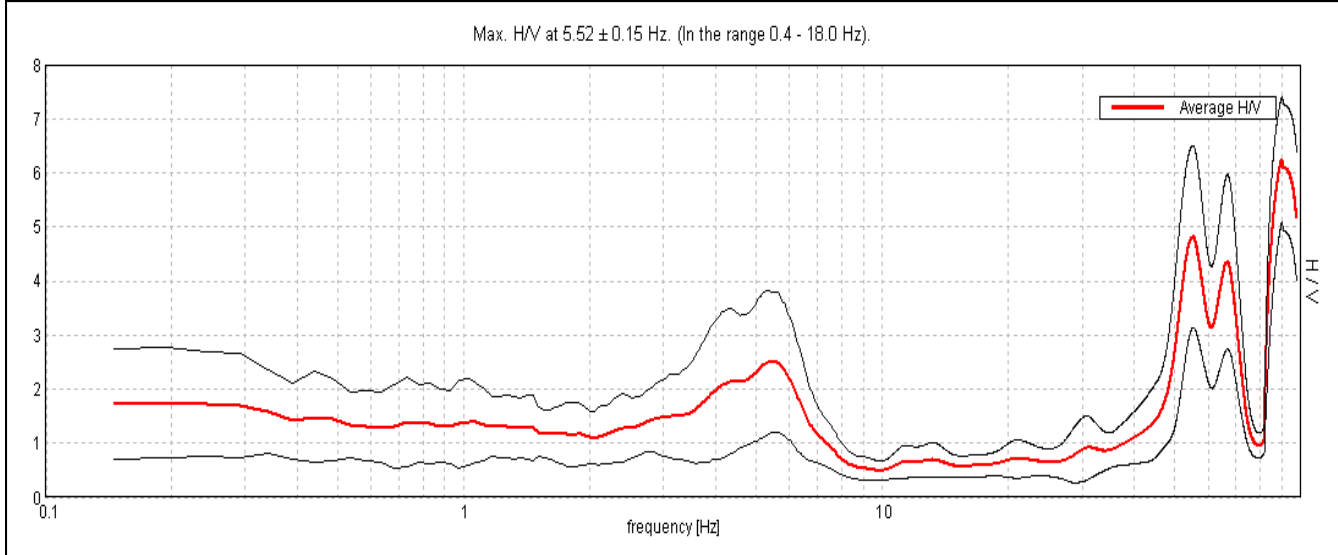


CENTROGEO P.zza S.Quirino, 6 - 42015 CORREGGIO	INDAGINE HVSR H17
--	------------------------------------

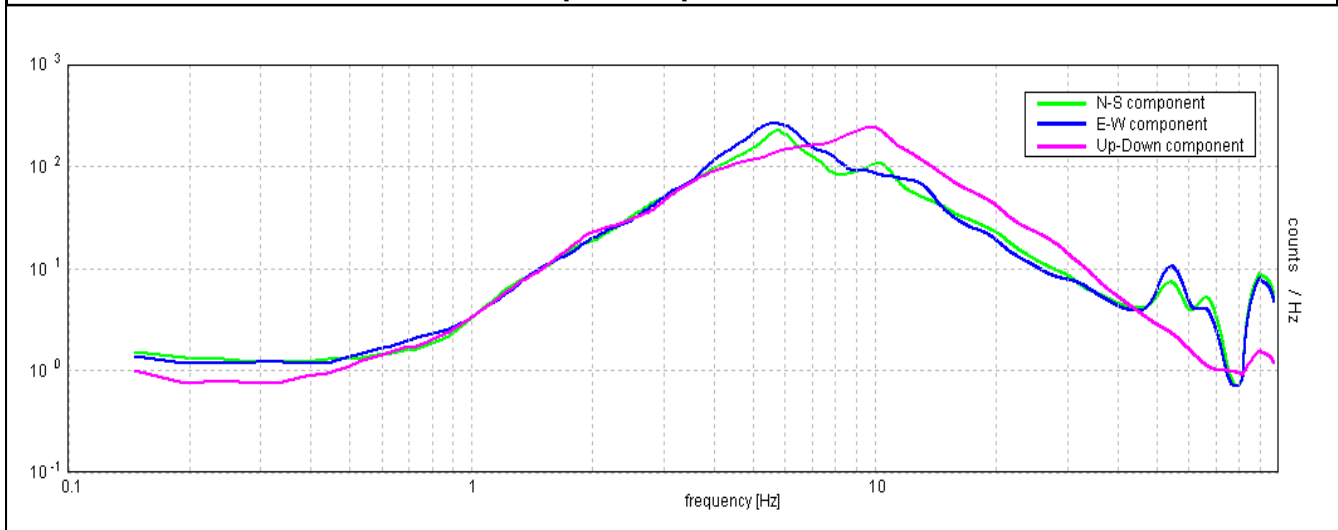
LOCALITA': MARANELLO (MO)	COMMITTENTE: Amm. Comunale
DATA: 10-06-2015	CANTIERE: Microzonazione Sismica
QUOTA: 180 m. s.l.m.	OPERATORI: Mazzetti M. - Arbizzi A.

Strumentazione: Sara SR04 HS - 4,5 Hz - matricola N488

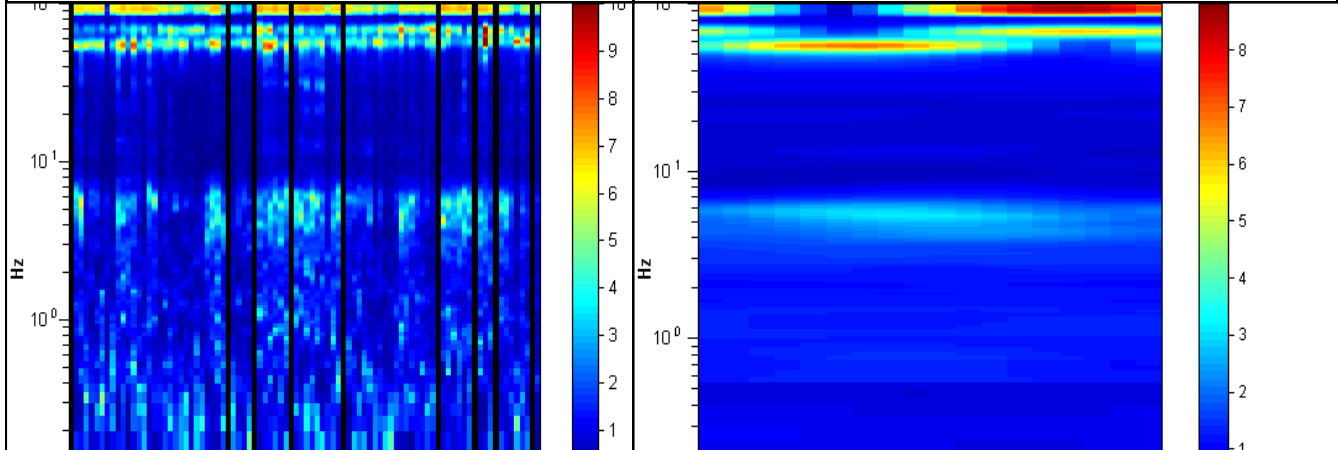
Rapporto spettrale



Ampiezza spettrale



Stabilità	Direzionalità
------------------	----------------------

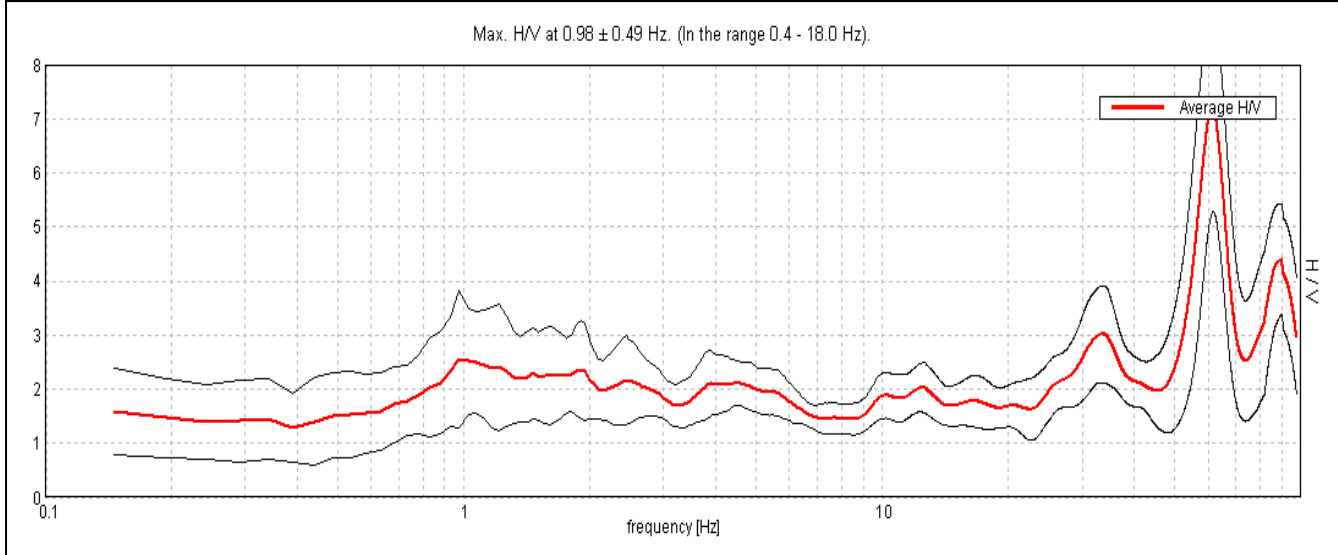


CENTROGEO P.zza S.Quirino, 6 - 42015 CORREGGIO	INDAGINE HVSR H18
--	------------------------------------

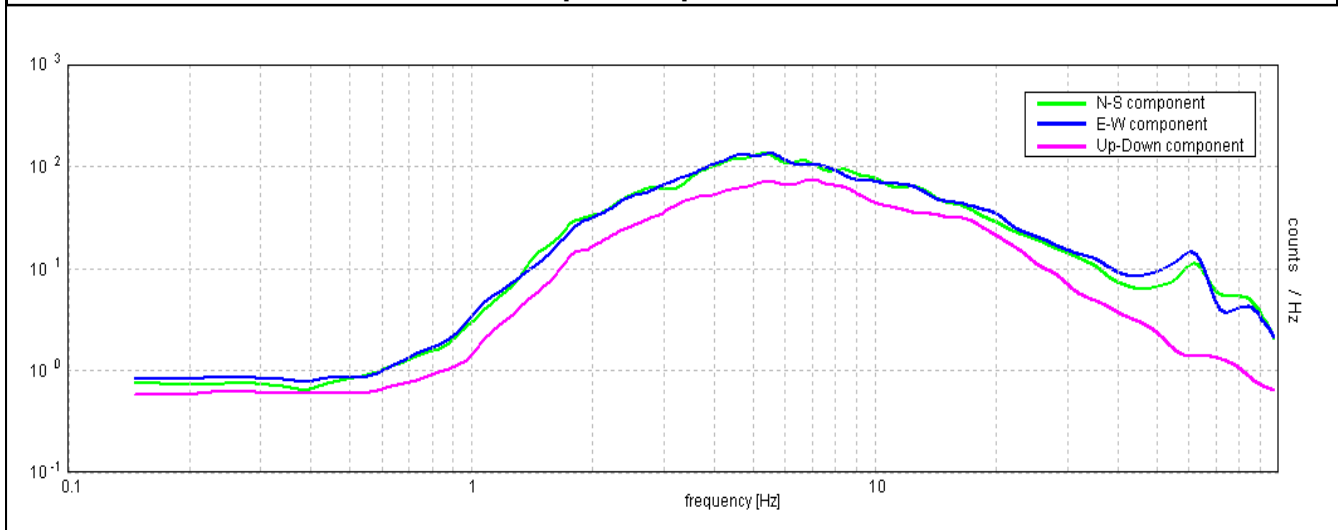
LOCALITA': MARANELLO (MO)	COMMITTENTE: Amm. Comunale
DATA: 10-06-2015	CANTIERE: Microzonazione Sismica
QUOTA: 180 m. s.l.m.	OPERATORI: Mazzetti M. - Arbizzi A.

Strumentazione: Sara SR04 HS - 4,5 Hz - matricola N488

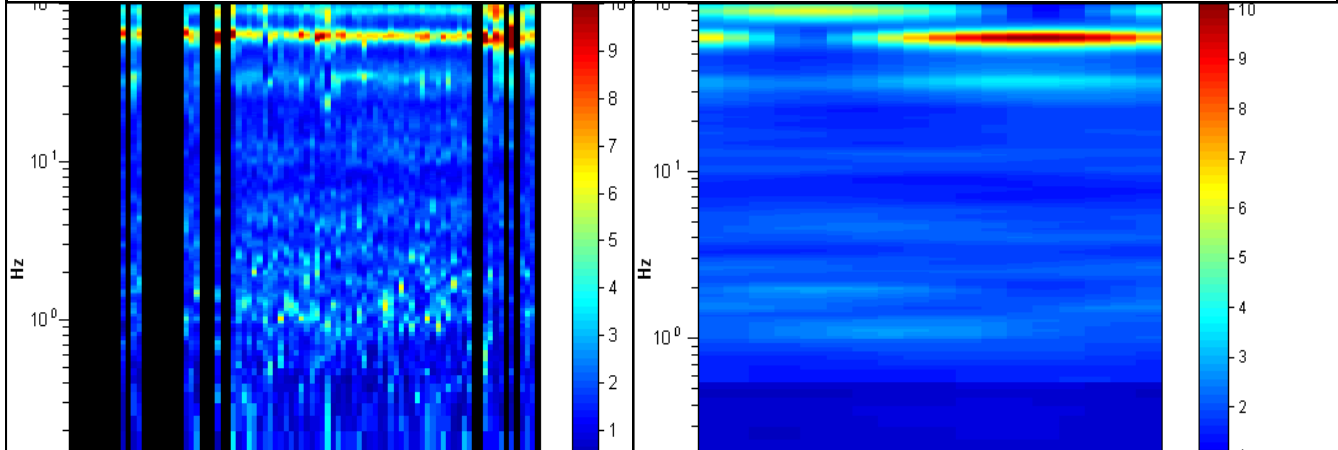
Rapporto spettrale



Ampiezza spettrale



Stabilità	Direzionalità
------------------	----------------------

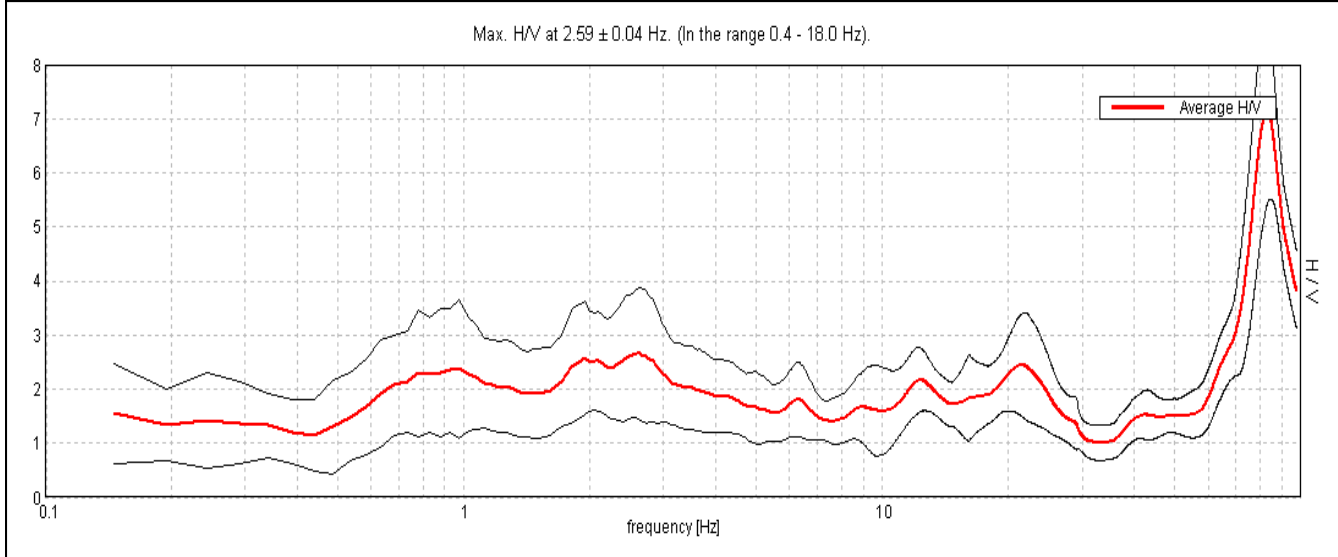


CENTROGEO P.zza S.Quirino, 6 - 42015 CORREGGIO	INDAGINE HVSR H19
--	------------------------------------

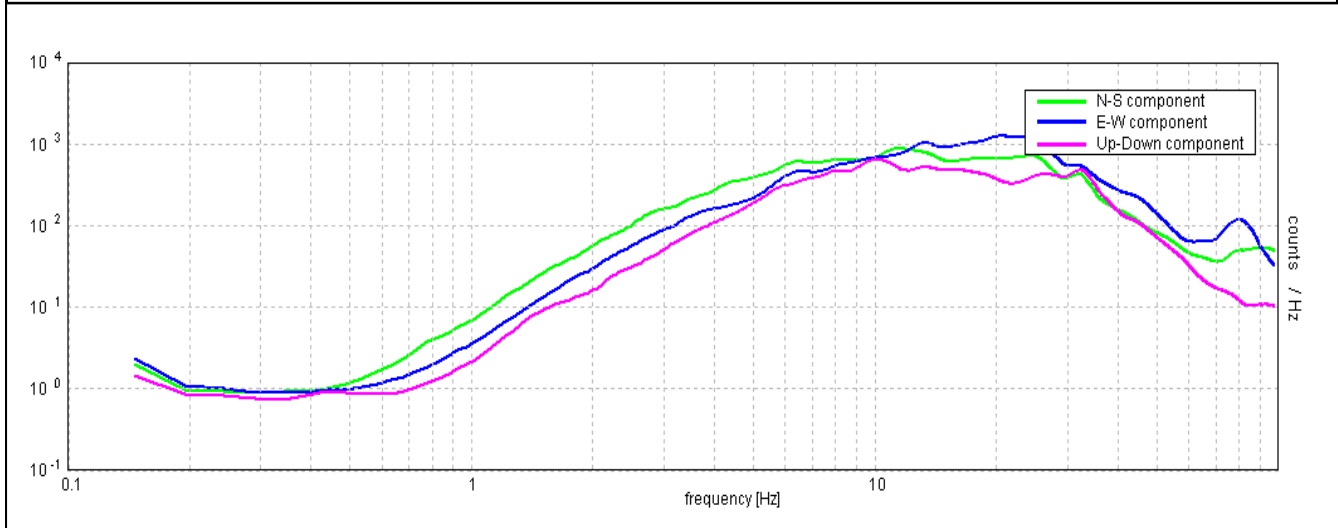
LOCALITA': MARANELLO (MO)	COMMITTENTE: Amm. Comunale
DATA: 10-06-2015	CANTIERE: Microzonazione Sismica
QUOTA: 180 m. s.l.m.	OPERATORI: Mazzetti M. - Arbizzi A.

Strumentazione: Sara SR04 HS - 4,5 Hz - matricola N488

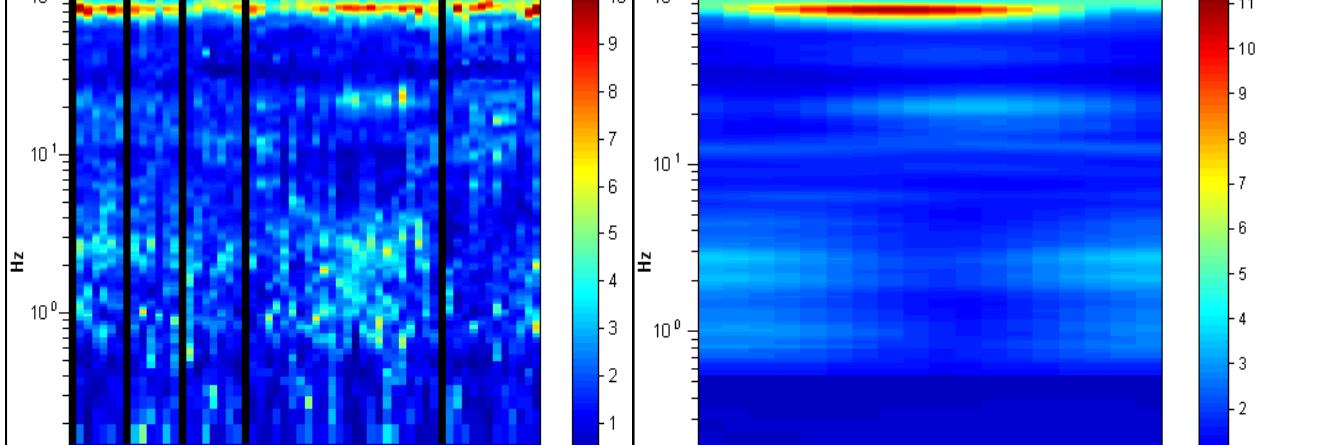
Rapporto spettrale



Ampiezza spettrale



Stabilità	Direzionalità
------------------	----------------------

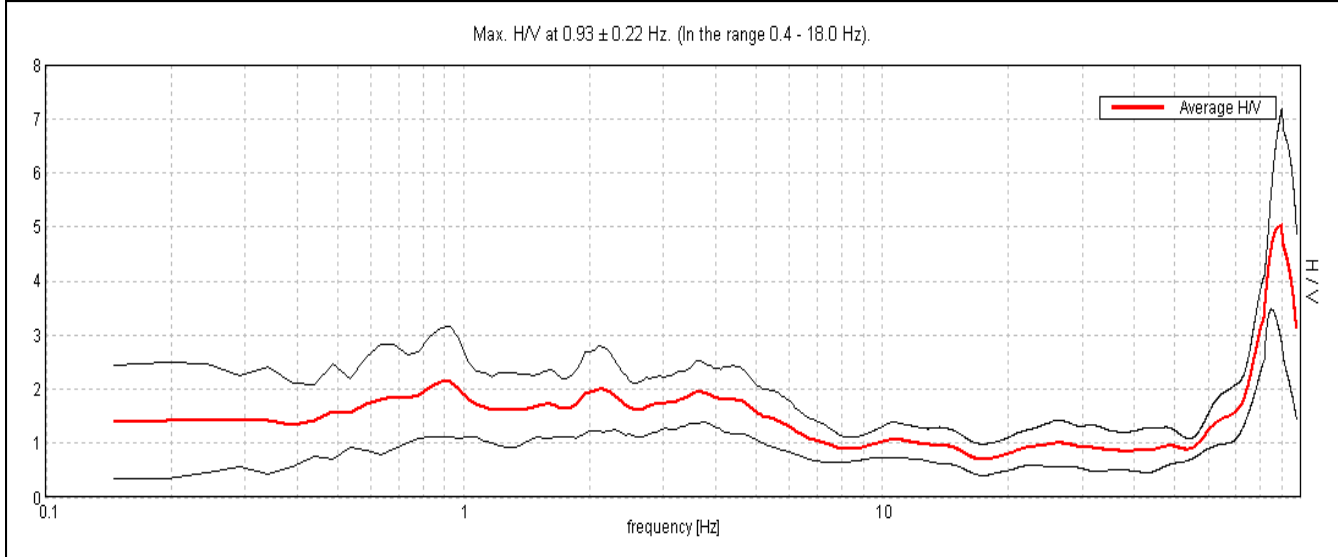


CENTROGEO P.zza S.Quirino, 6 - 42015 CORREGGIO	INDAGINE HVSR H20
--	------------------------------------

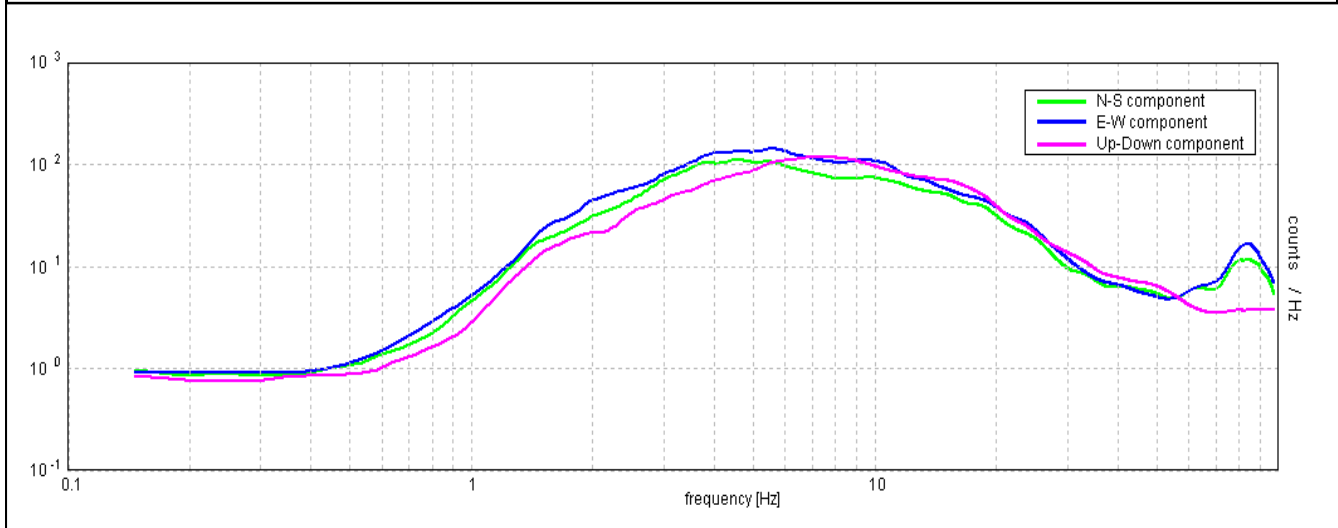
LOCALITA': MARANELLO (MO)	COMMITTENTE: Amm. Comunale
DATA: 10-06-2015	CANTIERE: Microzonazione Sismica
QUOTA: 290 m. s.l.m.	OPERATORI: Mazzetti M. - Arbizzi A.

Strumentazione: Sara SR04 HS - 4,5 Hz - matricola N488

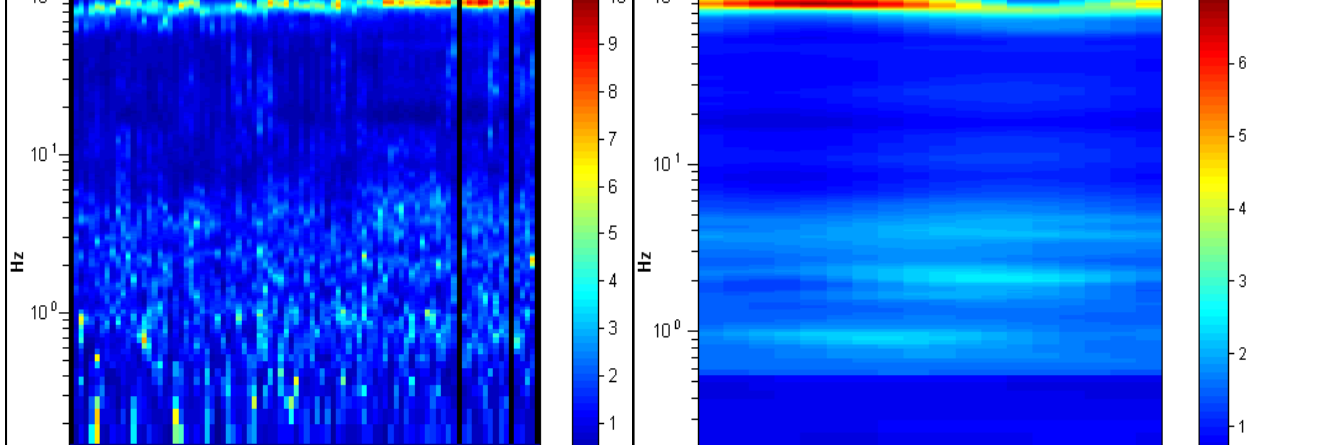
Rapporto spettrale



Ampiezza spettrale



Stabilità	Direzionalità
------------------	----------------------

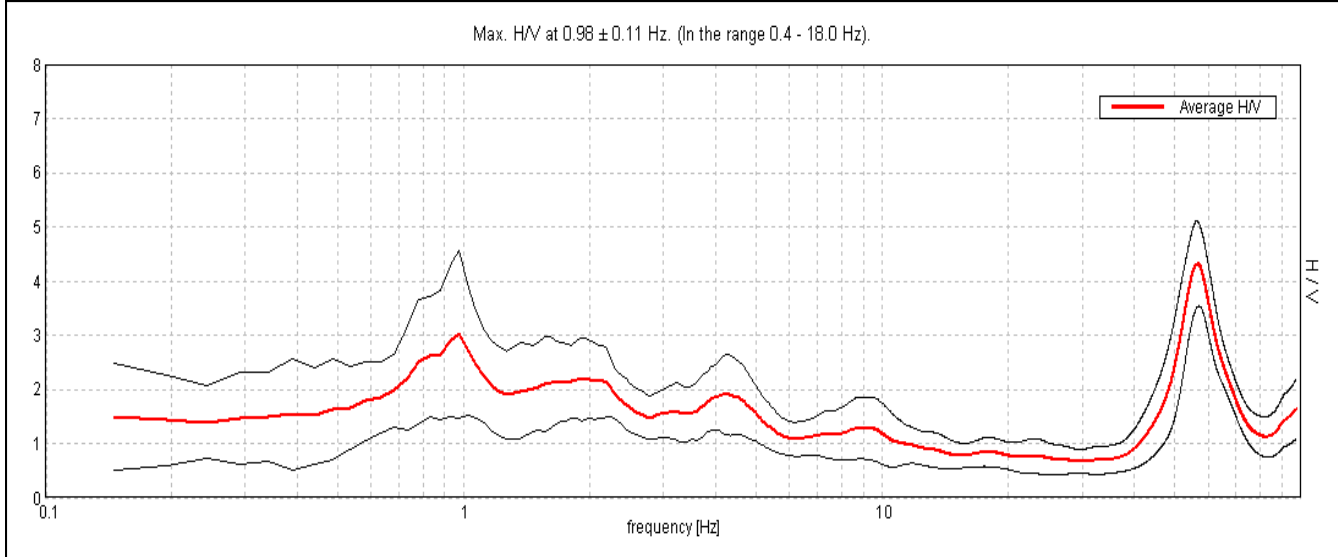


CENTROGEO P.zza S.Quirino, 6 - 42015 CORREGGIO	INDAGINE HVSR H21
--	------------------------------------

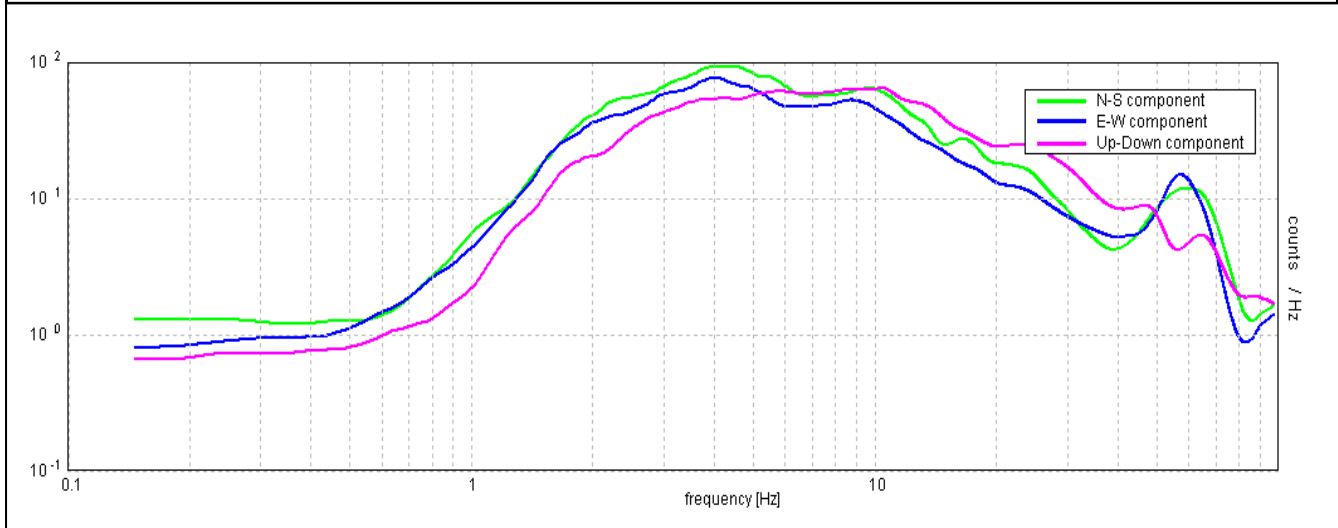
LOCALITA': MARANELLO (MO)	COMMITTENTE: Amm. Comunale
DATA: 10-06-2015	CANTIERE: Microzonazione Sismica
QUOTA: 295 m. s.l.m.	OPERATORI: Mazzetti M. - Arbizzi A.

Strumentazione: Sara SR04 HS - 4,5 Hz - matricola N488

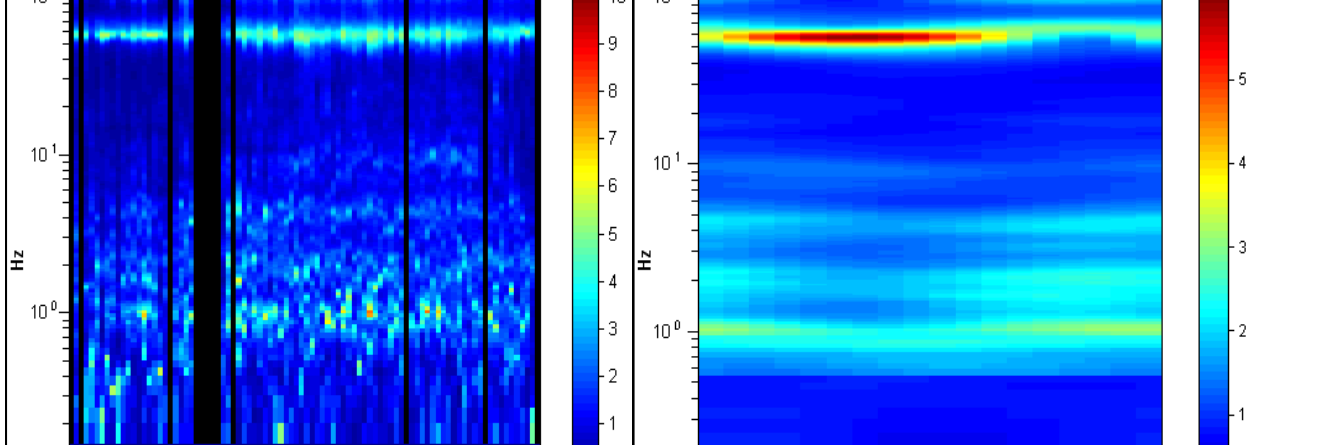
Rapporto spettrale



Ampiezza spettrale



Stabilità	Direzionalità
------------------	----------------------

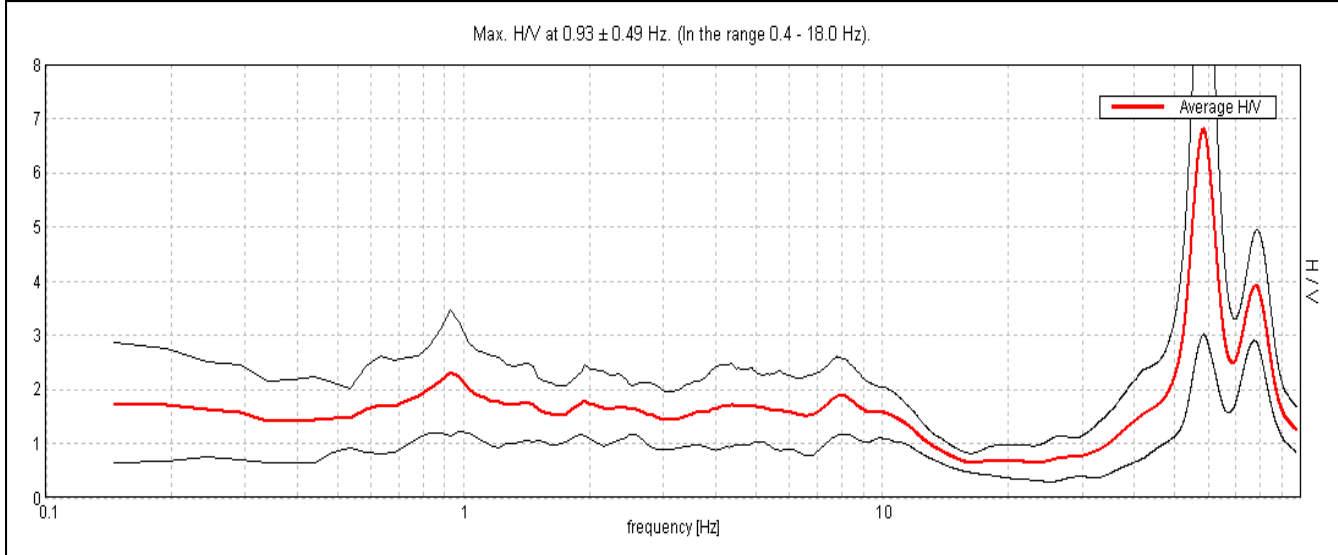


CENTROGEO P.zza S.Quirino, 6 - 42015 CORREGGIO	INDAGINE HVSR H22
--	------------------------------------

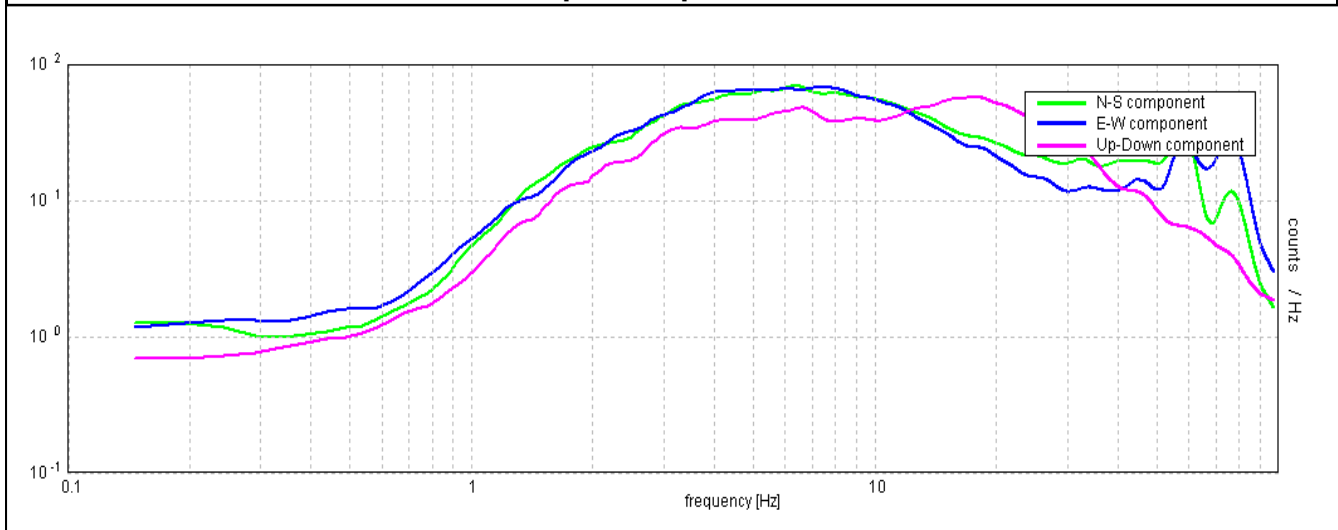
LOCALITA': MARANELLO (MO)	COMMITTENTE: Amm. Comunale
DATA: 10-06-2015	CANTIERE: Microzonazione Sismica
QUOTA: 280 m. s.l.m.	OPERATORI: Mazzetti M. - Arbizzi A.

Strumentazione: Sara SR04 HS - 4,5 Hz - matricola N488

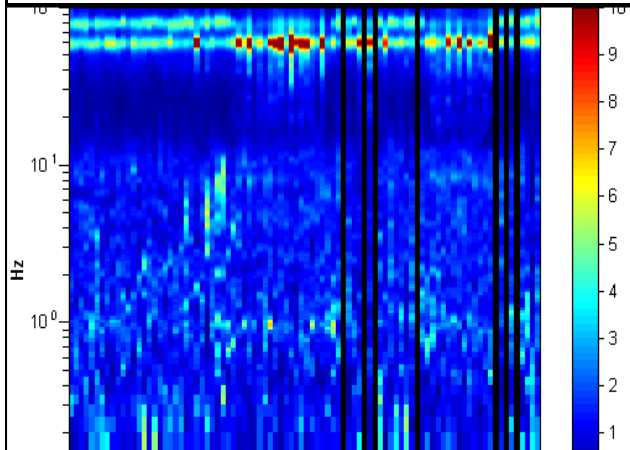
Rapporto spettrale



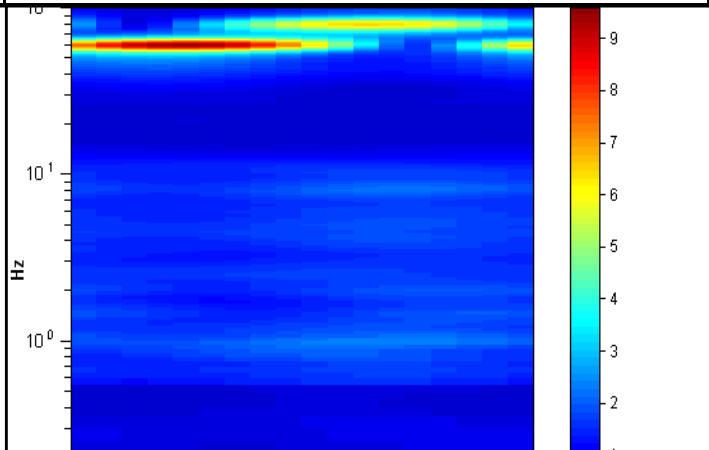
Ampiezza spettrale



Stabilità



Direzionalità

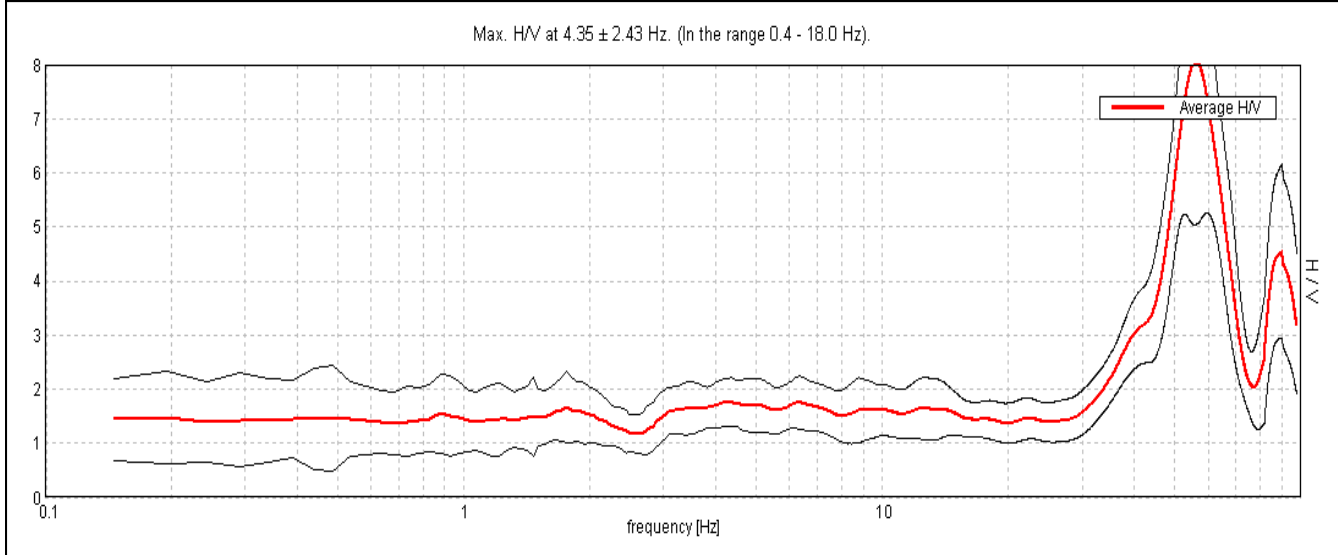


CENTROGEO P.zza S.Quirino, 6 - 42015 CORREGGIO	INDAGINE HVSR H23
--	------------------------------------

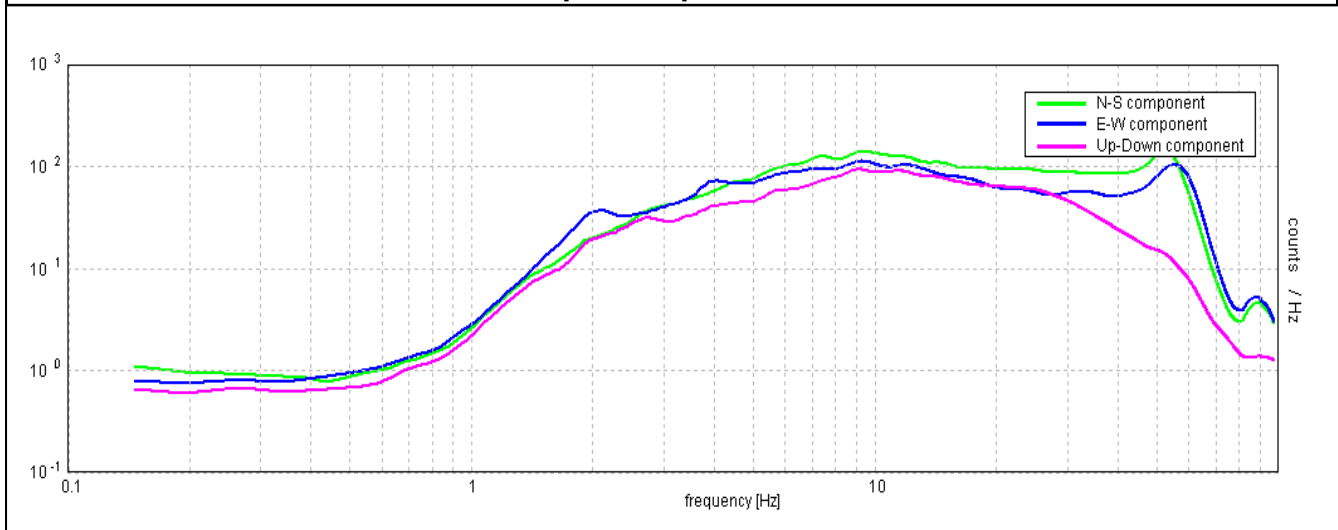
LOCALITA': MARANELLO (MO)	COMMITTENTE: Amm. Comunale
DATA: 10-06-2015	CANTIERE: Microzonazione Sismica
QUOTA: 175 m. s.l.m.	OPERATORI: Mazzetti M. - Arbizzi A.

Strumentazione: Sara SR04 HS - 4,5 Hz - matricola N488

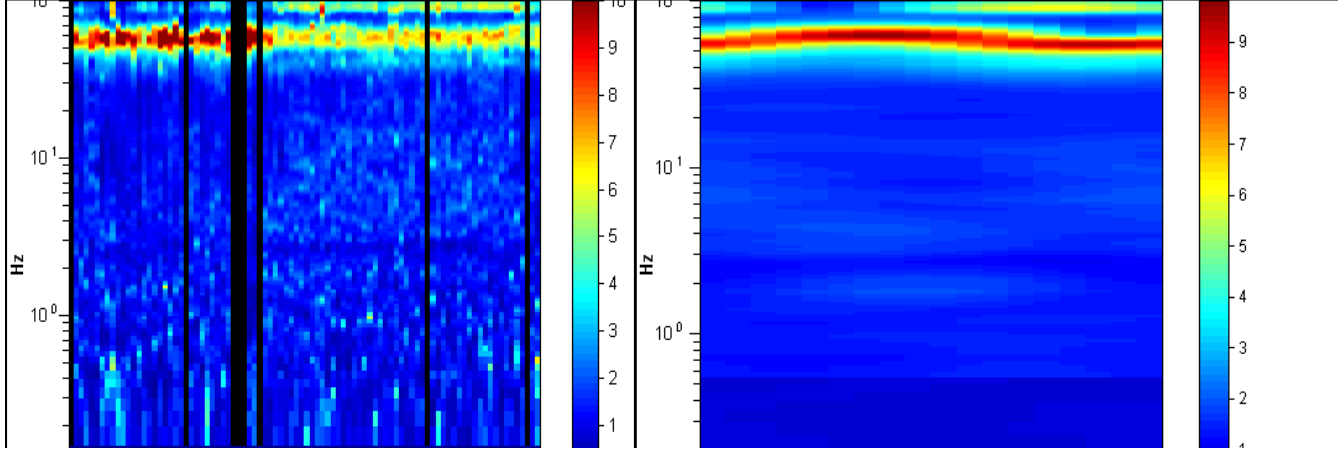
Rapporto spettrale



Ampiezza spettrale



Stabilità	Direzionalità
------------------	----------------------

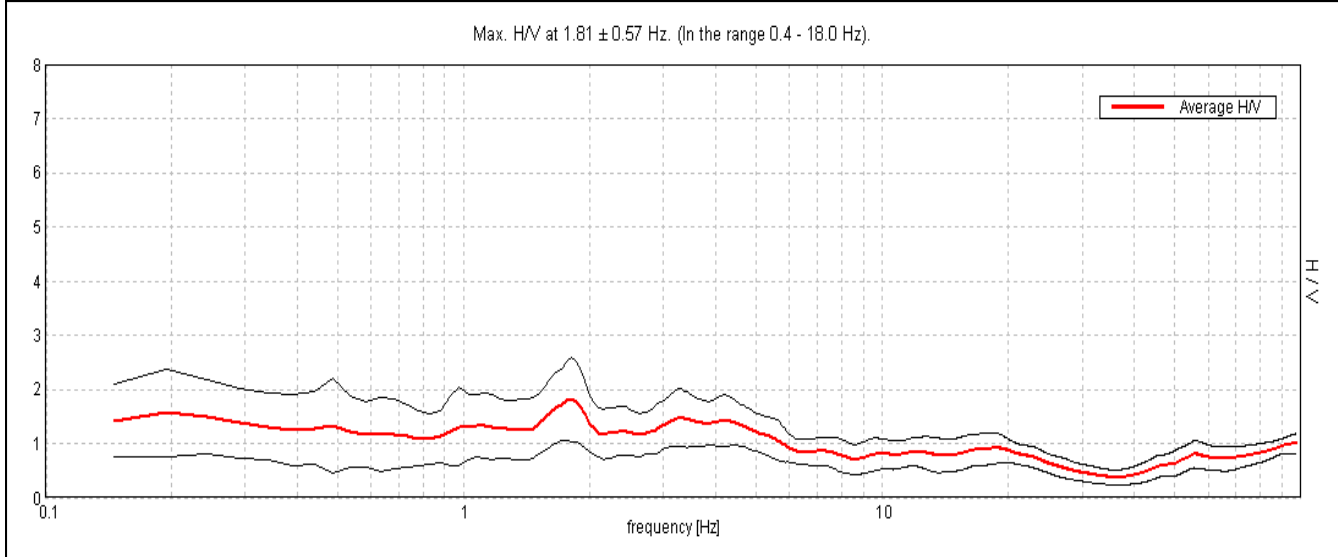


CENTROGEO P.zza S.Quirino, 6 - 42015 CORREGGIO	INDAGINE HVSR H24
--	------------------------------------

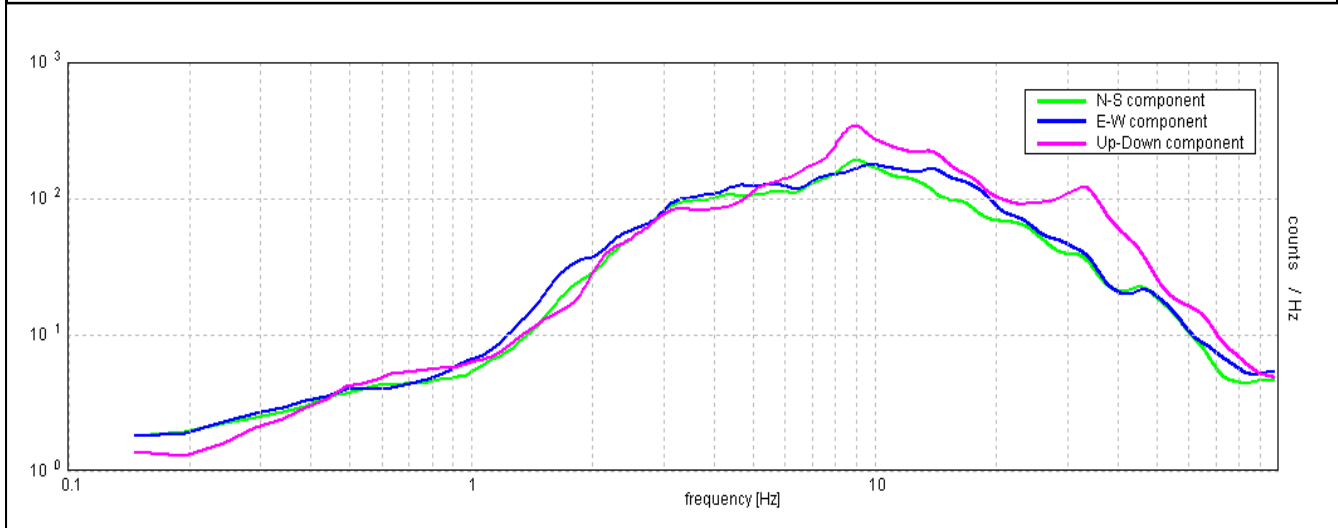
LOCALITA': MARANELLO (MO)	COMMITTENTE: Amm. Comunale
DATA: 10-06-2015	CANTIERE: Microzonazione Sismica
QUOTA: 165 m. s.l.m.	OPERATORI: Mazzetti M. - Arbizzi A.

Strumentazione: Sara SR04 HS - 4,5 Hz - matricola N488

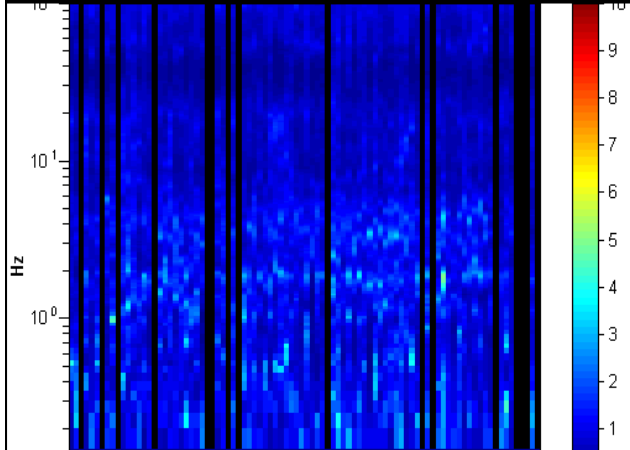
Rapporto spettrale



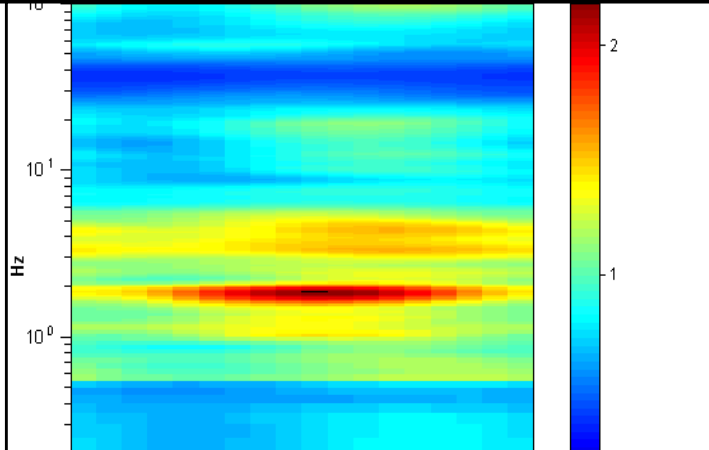
Ampiezza spettrale



Stabilità



Direzionalità

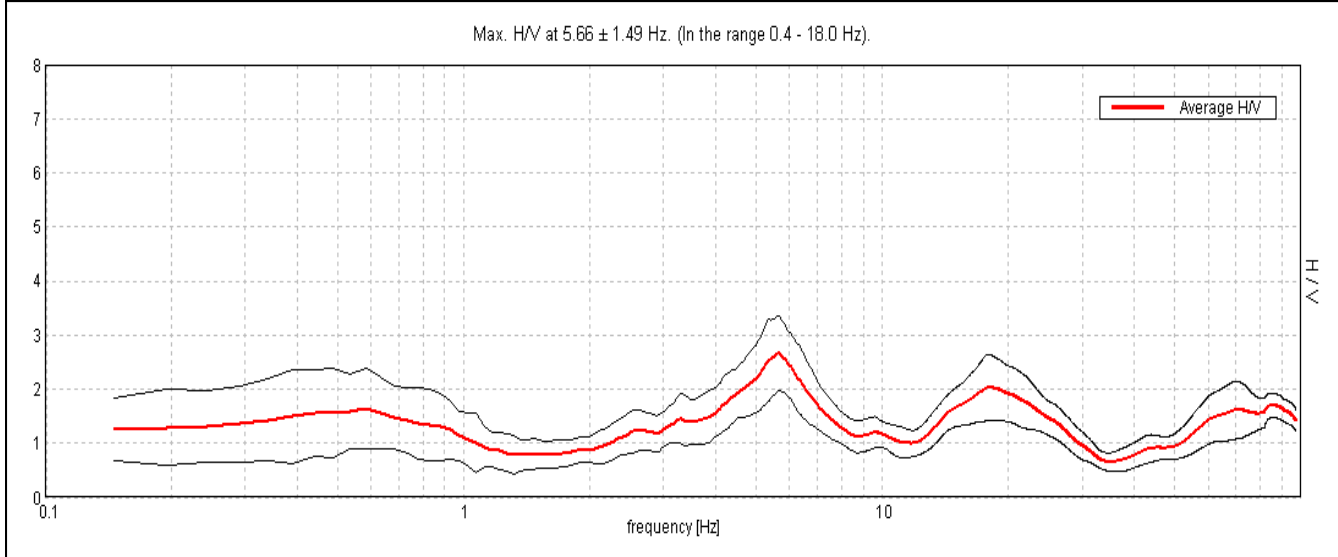


CENTROGEO P.zza S.Quirino, 6 - 42015 CORREGGIO	INDAGINE HVSR H25
--	------------------------------------

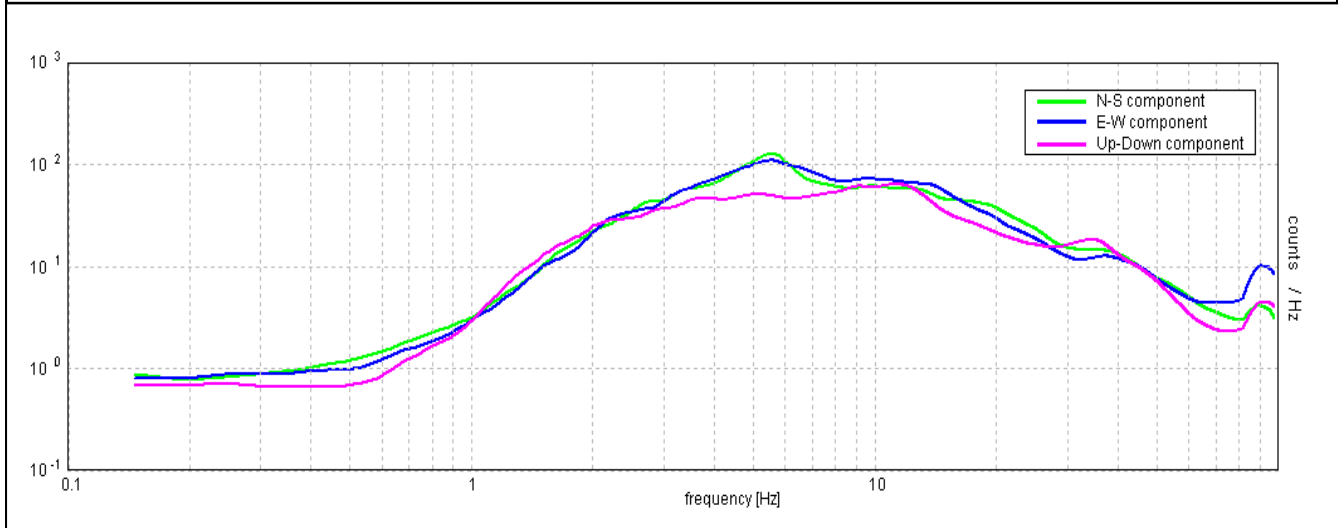
LOCALITA': MARANELLO (MO)	COMMITTENTE: Amm. Comunale
DATA: 11-06-2015	CANTIERE: Microzonazione Sismica
QUOTA: 180 m. s.l.m.	OPERATORI: Mazzetti M. - Arbizzi A.

Strumentazione: Sara SR04 HS - 4,5 Hz - matricola N488

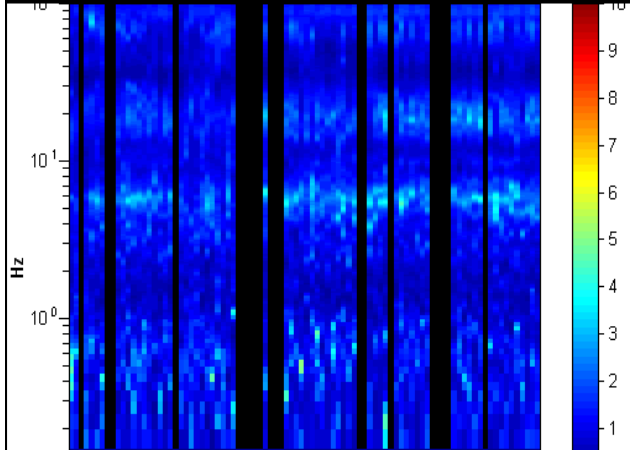
Rapporto spettrale



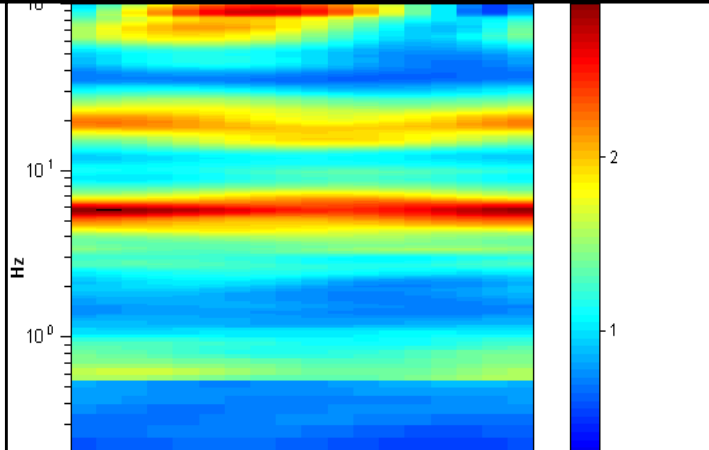
Ampiezza spettrale



Stabilità



Direzionalità

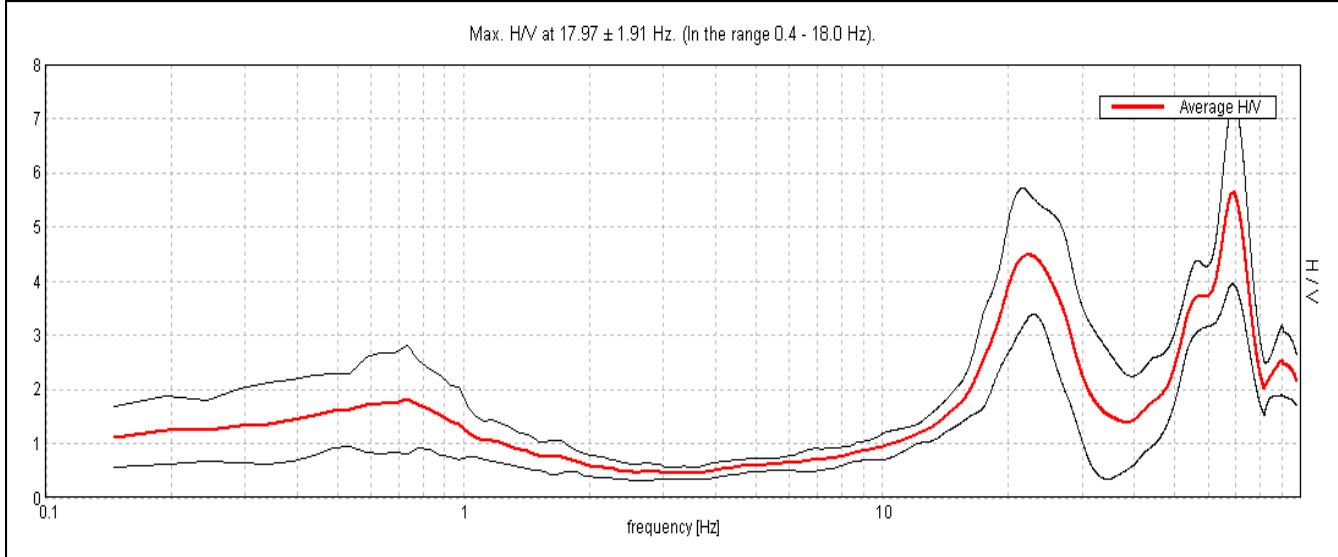


CENTROGEO P.zza S.Quirino, 6 - 42015 CORREGGIO	INDAGINE HVSR H26
--	------------------------------------

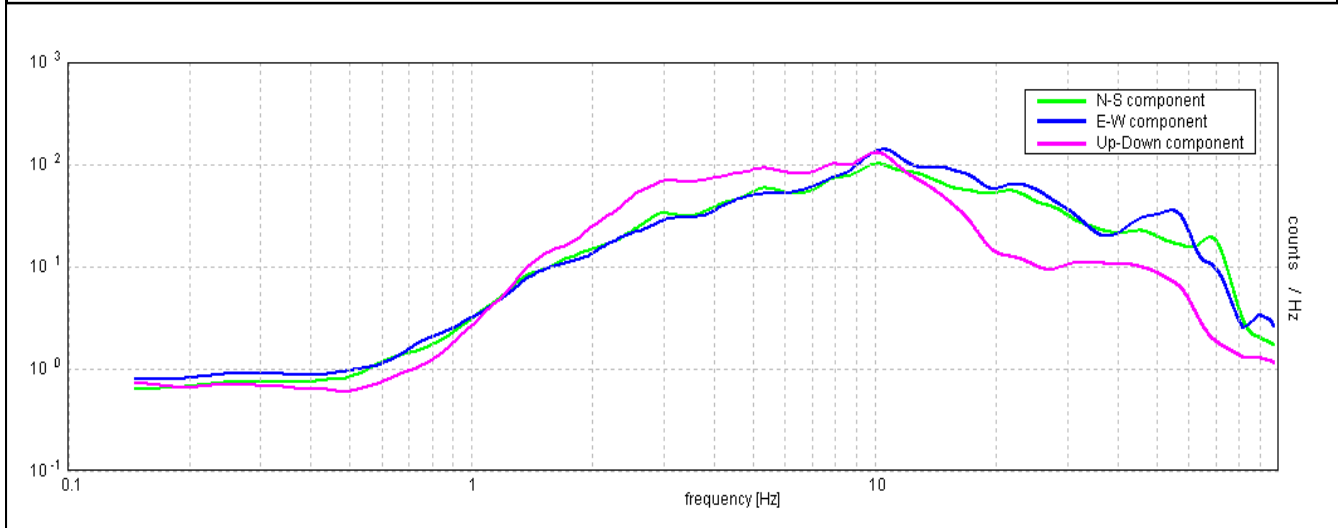
LOCALITA': MARANELLO (MO)	COMMITTENTE: Amm. Comunale
DATA: 11-06-2015	CANTIERE: Microzonazione Sismica
QUOTA: 160 m. s.l.m.	OPERATORI: Mazzetti M. - Arbizzi A.

Strumentazione: Sara SR04 HS - 4,5 Hz - matricola N488

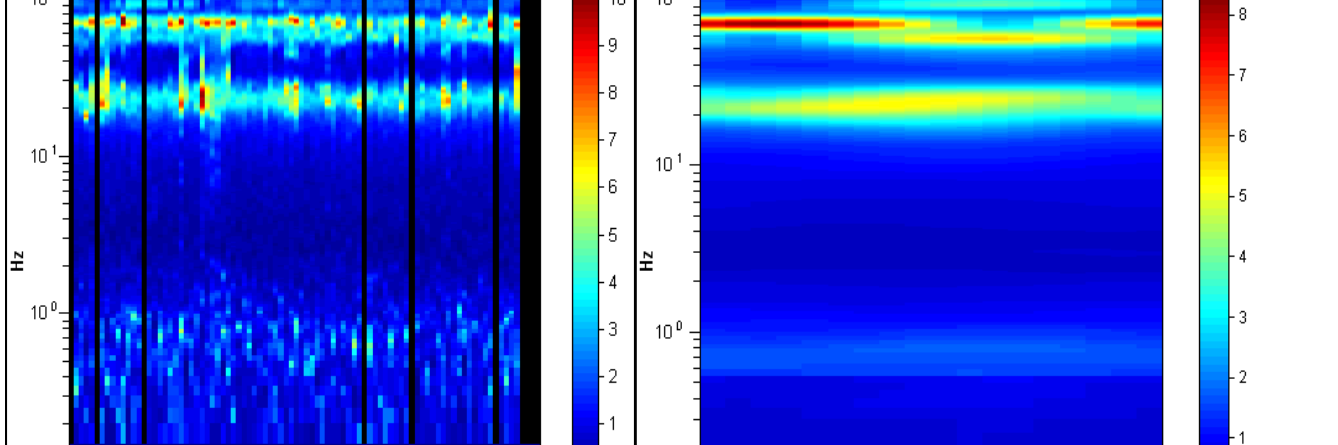
Rapporto spettrale



Ampiezza spettrale



Stabilità	Direzionalità
------------------	----------------------

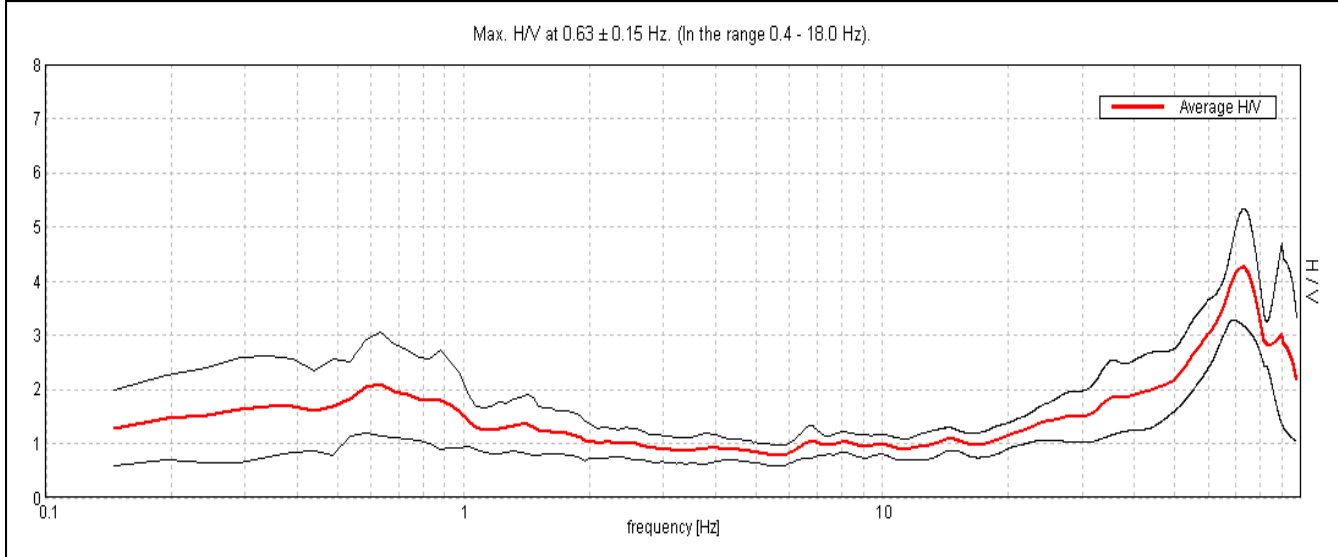


CENTROGEO P.zza S.Quirino, 6 - 42015 CORREGGIO	INDAGINE HVSR H27
--	------------------------------------

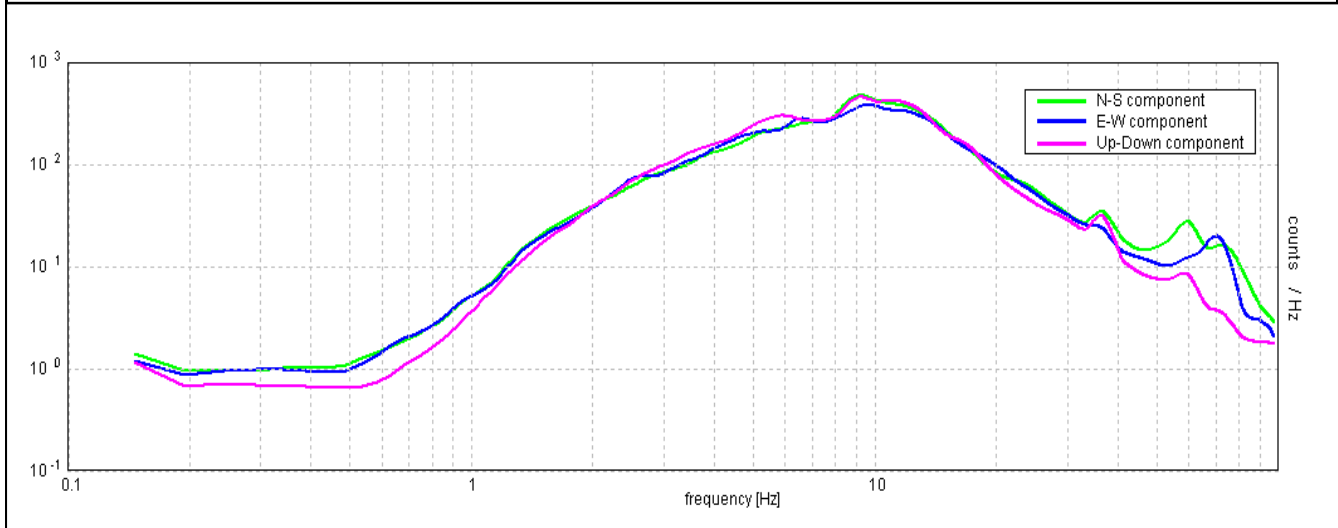
LOCALITA': MARANELLO (MO)	COMMITTENTE: Amm. Comunale
DATA: 11-06-2015	CANTIERE: Microzonazione Sismica
QUOTA: 165 m. s.l.m.	OPERATORI: Mazzetti M. - Arbizzi A.

Strumentazione: Sara SR04 HS - 4,5 Hz - matricola N488

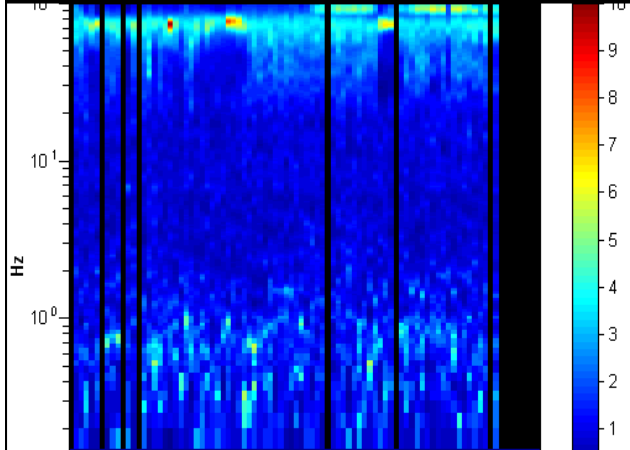
Rapporto spettrale



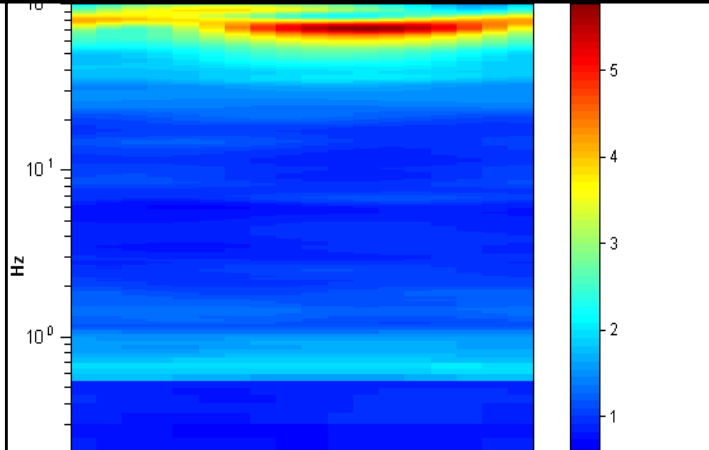
Ampiezza spettrale



Stabilità



Direzionalità

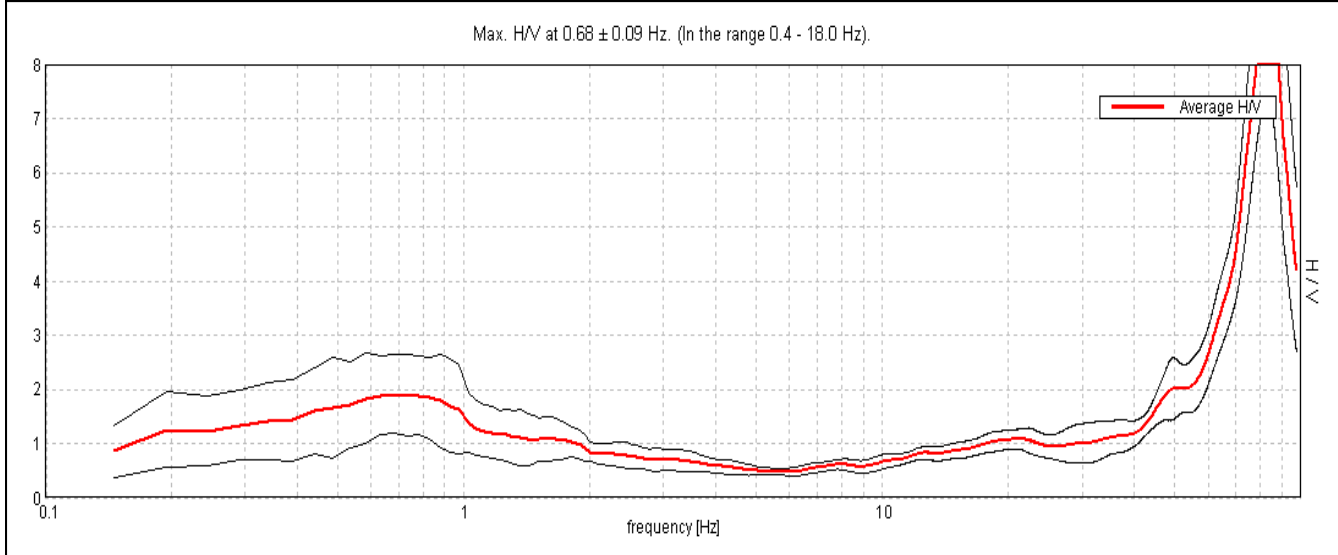


CENTROGEO P.zza S.Quirino, 6 - 42015 CORREGGIO	INDAGINE HVSR H28
--	------------------------------------

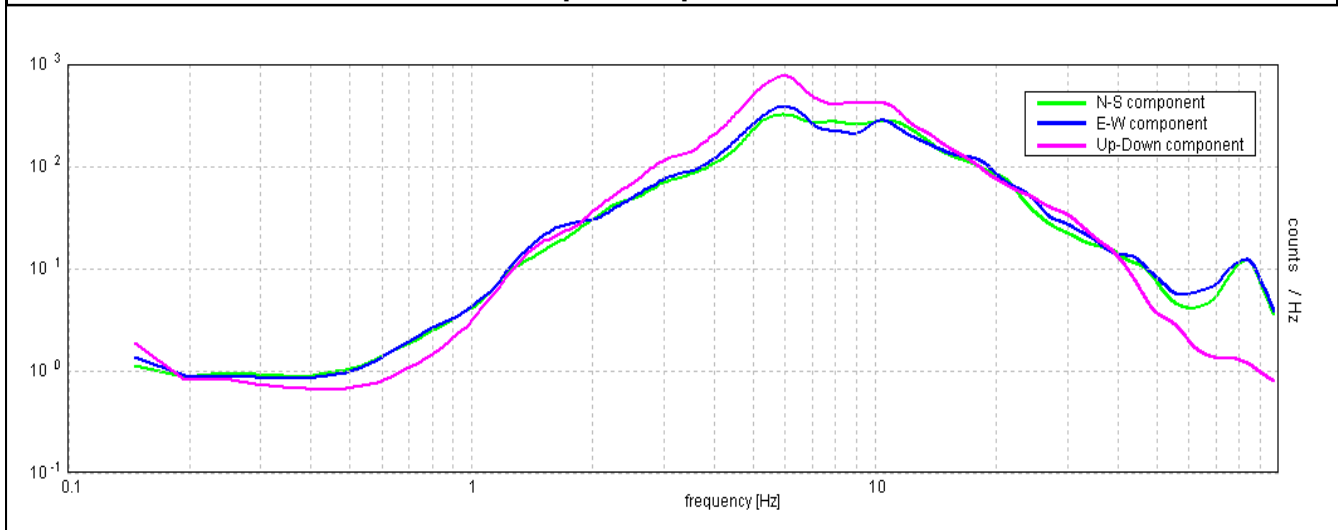
LOCALITA': MARANELLO (MO)	COMMITTENTE: Amm. Comunale
DATA: 11-06-2015	CANTIERE: Microzonazione Sismica
QUOTA: 150 m. s.l.m.	OPERATORI: Mazzetti M. - Arbizzi A.

Strumentazione: Sara SR04 HS - 4,5 Hz - matricola N488

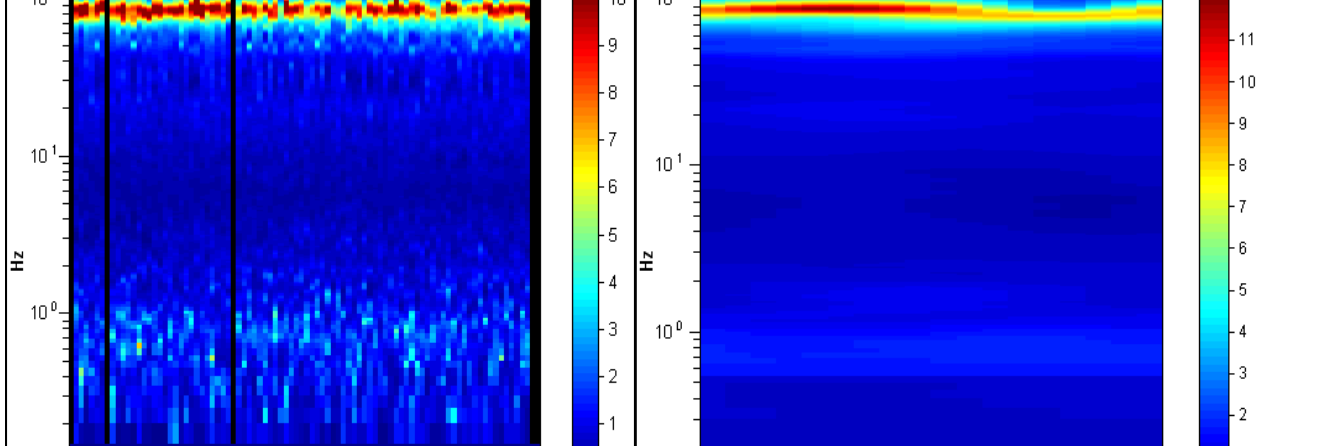
Rapporto spettrale



Ampiezza spettrale



Stabilità	Direzionalità
------------------	----------------------

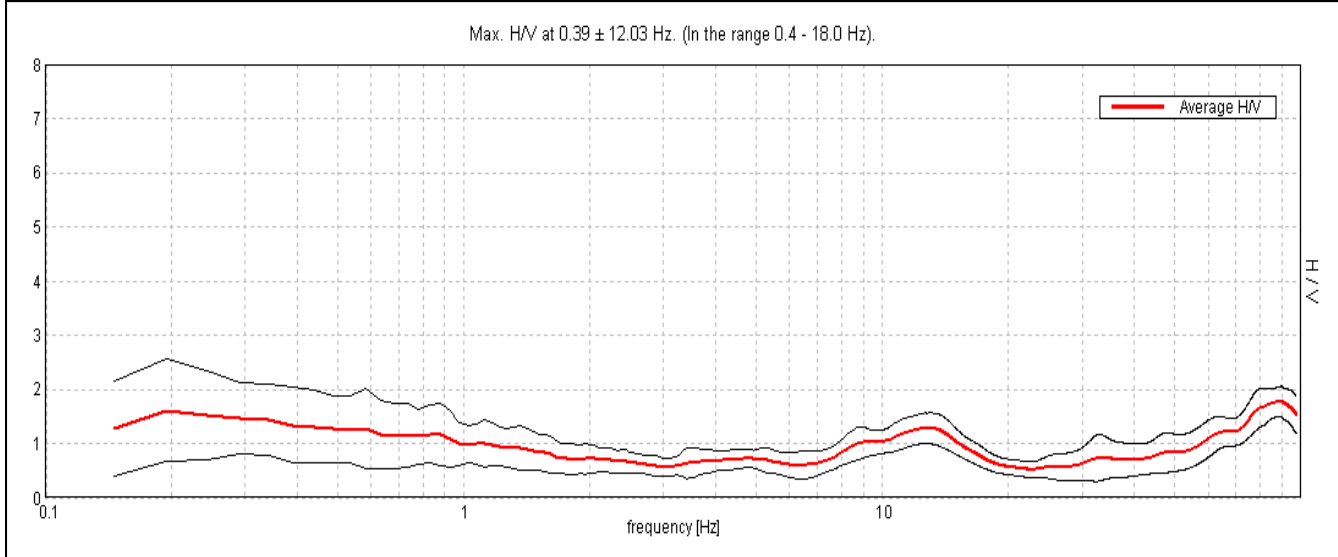


CENTROGEO P.zza S.Quirino, 6 - 42015 CORREGGIO	INDAGINE HVSR H29
--	------------------------------------

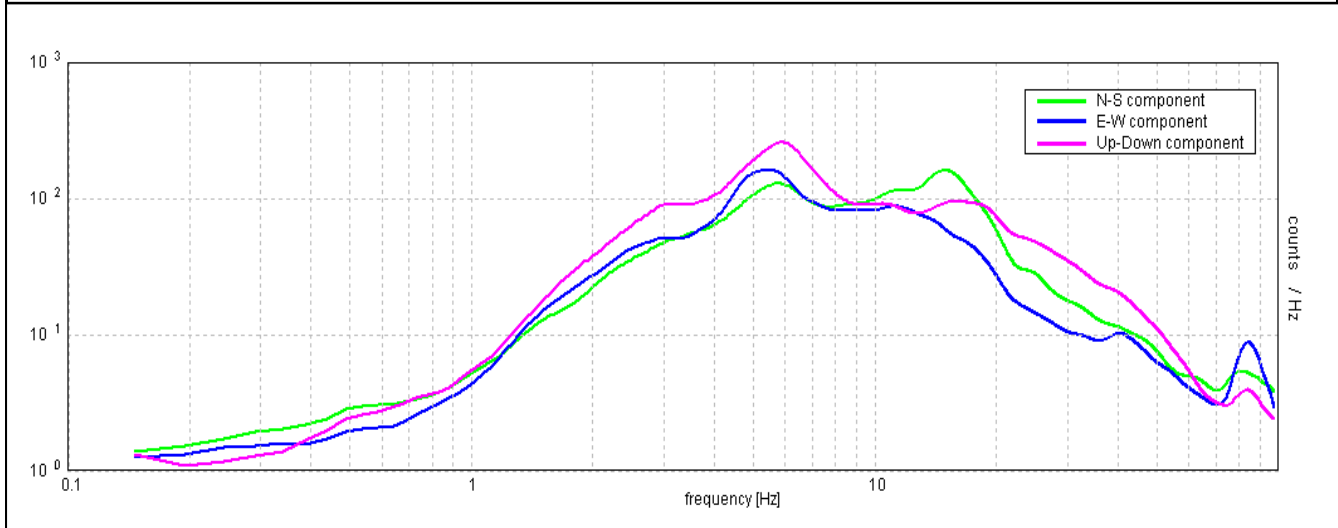
LOCALITA': MARANELLO (MO)	COMMITTENTE: Amm. Comunale
DATA: 11-06-2015	CANTIERE: Microzonazione Sismica
QUOTA: 159 m. s.l.m.	OPERATORI: Mazzetti M. - Arbizzi A.

Strumentazione: Sara SR04 HS - 4,5 Hz - matricola N488

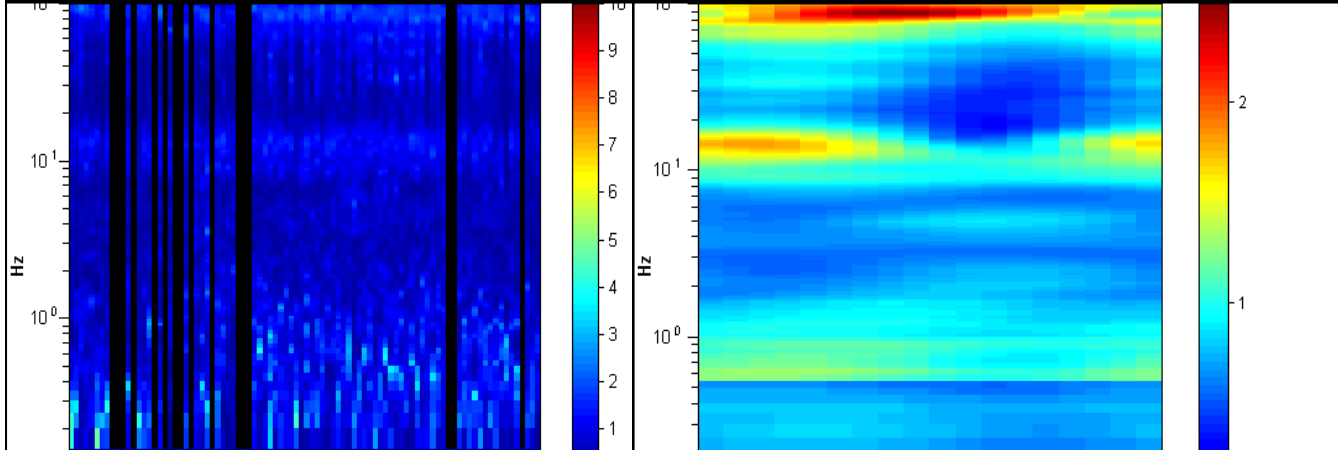
Rapporto spettrale



Ampiezza spettrale



Stabilità	Direzionalità
------------------	----------------------

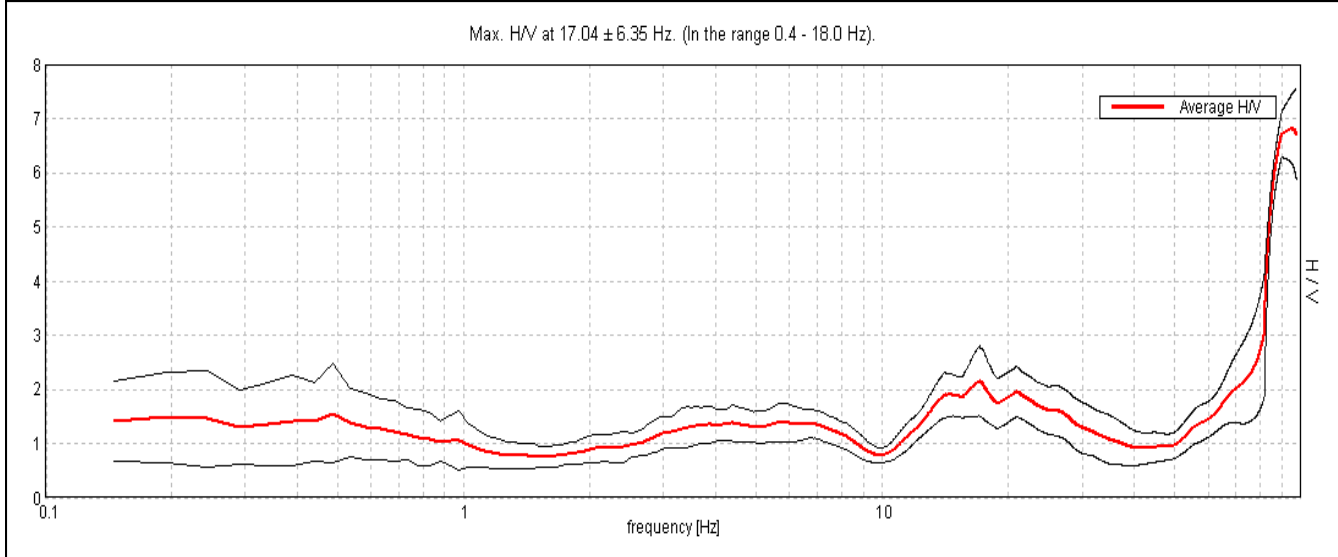


CENTROGEO P.zza S.Quirino, 6 - 42015 CORREGGIO	INDAGINE HVSR H30
--	------------------------------------

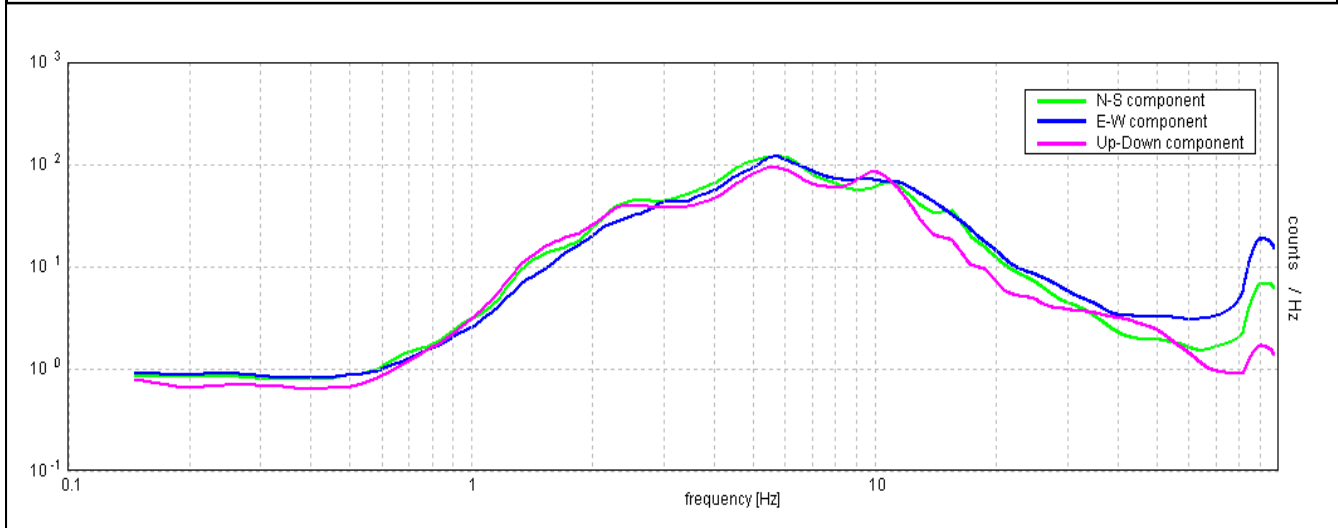
LOCALITA': MARANELLO (MO)	COMMITTENTE: Amm. Comunale
DATA: 11-06-2015	CANTIERE: Microzonazione Sismica
QUOTA: 143 m. s.l.m.	OPERATORI: Mazzetti M. - Arbizzi A.

Strumentazione: Sara SR04 HS - 4,5 Hz - matricola N488

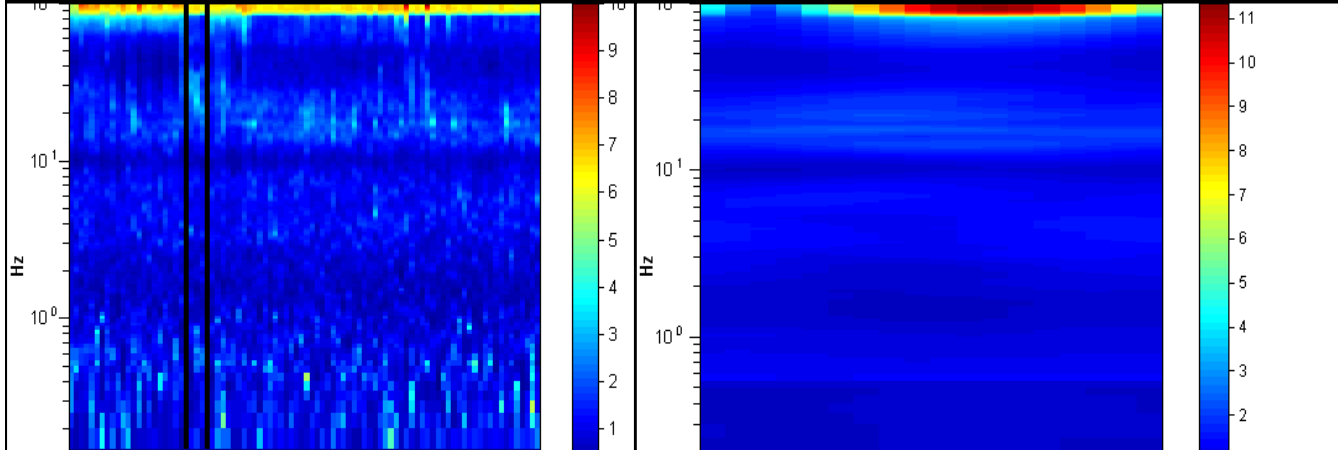
Rapporto spettrale



Ampiezza spettrale



Stabilità	Direzionalità
------------------	----------------------

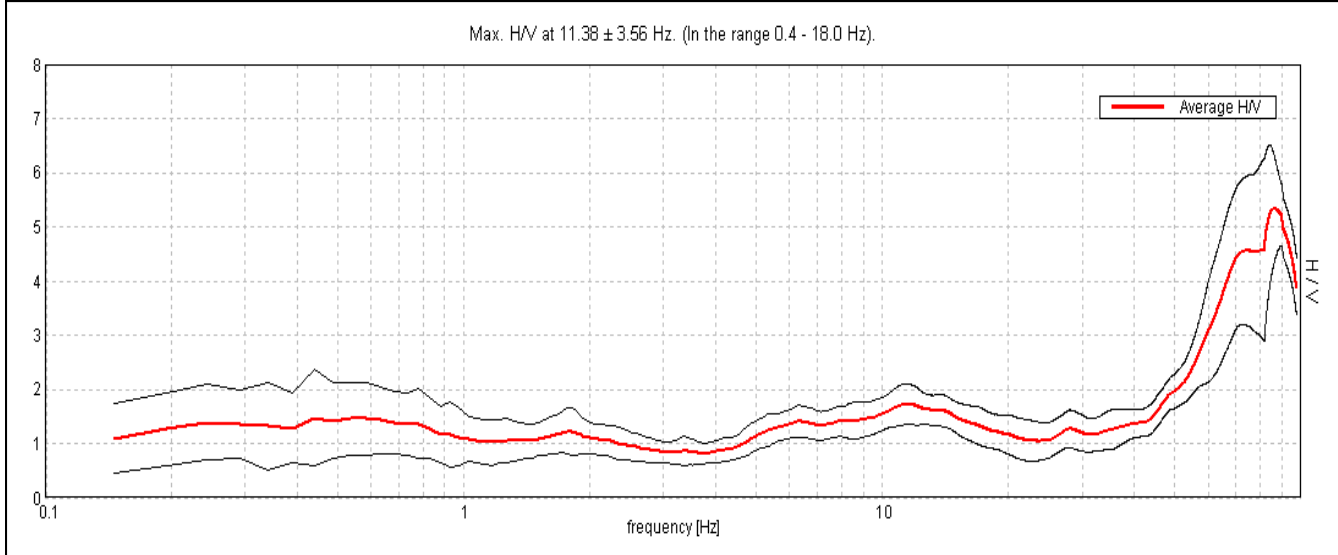


CENTROGEO P.zza S.Quirino, 6 - 42015 CORREGGIO	INDAGINE HVSR H31
--	------------------------------------

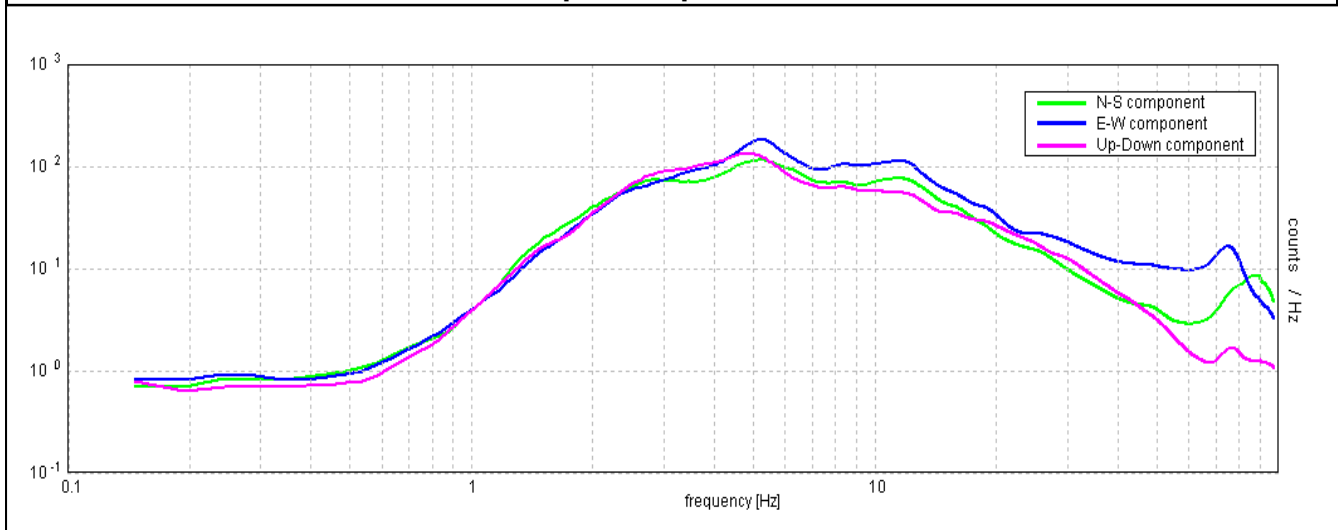
LOCALITA': MARANELLO (MO)	COMMITTENTE: Amm. Comunale
DATA: 11-06-2015	CANTIERE: Microzonazione Sismica
QUOTA: 149 m. s.l.m.	OPERATORI: Mazzetti M. - Arbizzi A.

Strumentazione: Sara SR04 HS - 4,5 Hz - matricola N488

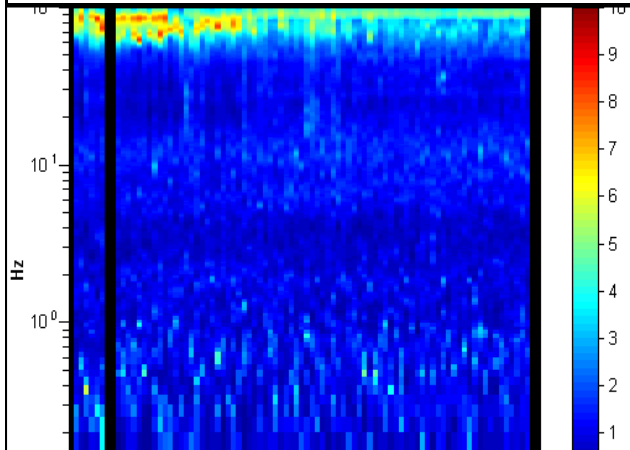
Rapporto spettrale



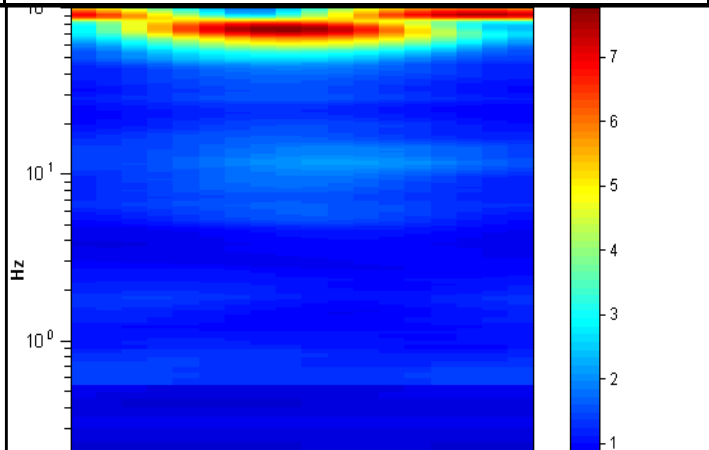
Ampiezza spettrale



Stabilità



Direzionalità

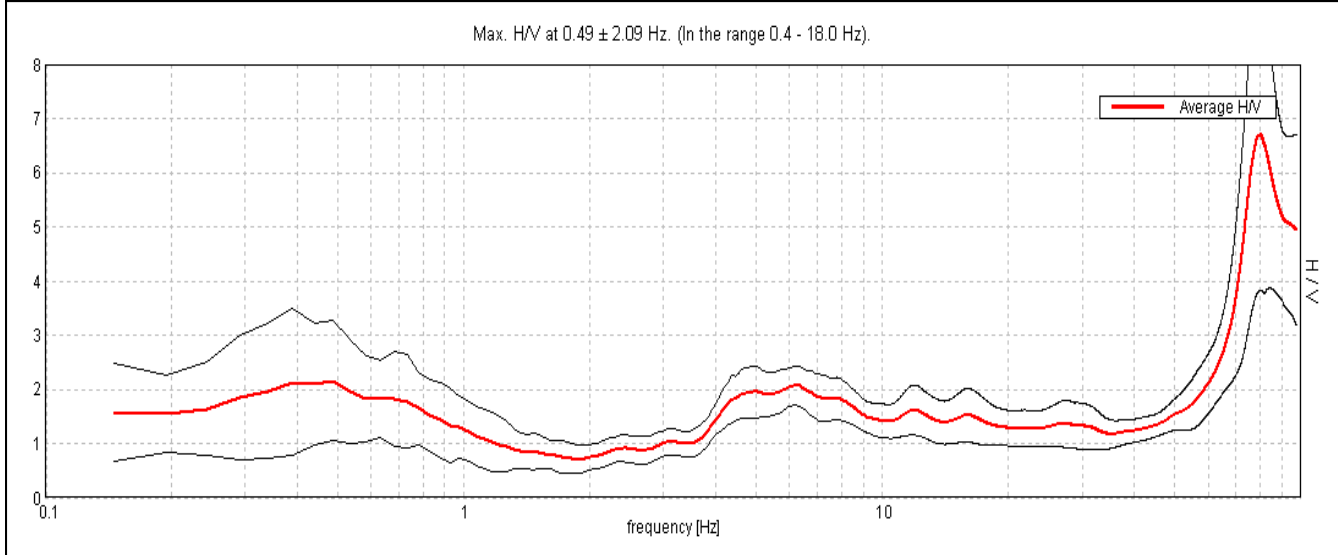


CENTROGEO P.zza S.Quirino, 6 - 42015 CORREGGIO	INDAGINE HVSR H32
--	------------------------------------

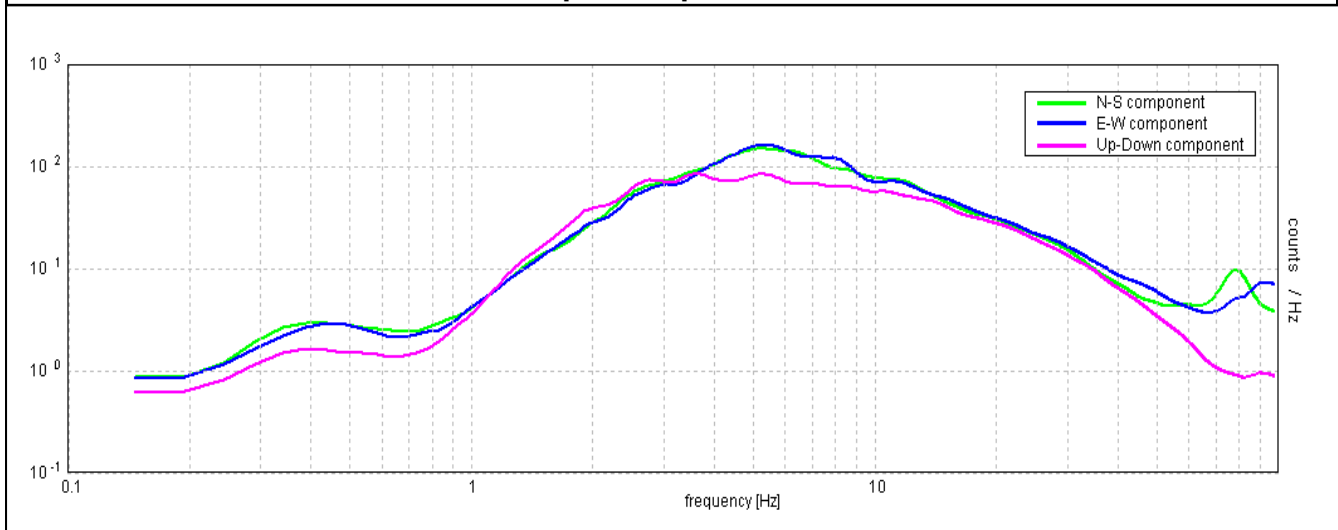
LOCALITA': MARANELLO (MO)	COMMITTENTE: Amm. Comunale
DATA: 15-06-2015	CANTIERE: Microzonazione Sismica
QUOTA: 165 m. s.l.m.	OPERATORI: Mazzetti M. - Arbizzi A.

Strumentazione: Sara SR04 HS - 4,5 Hz - matricola N488

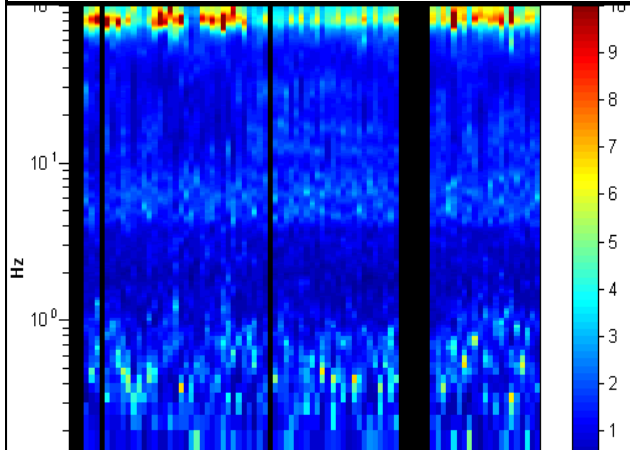
Rapporto spettrale



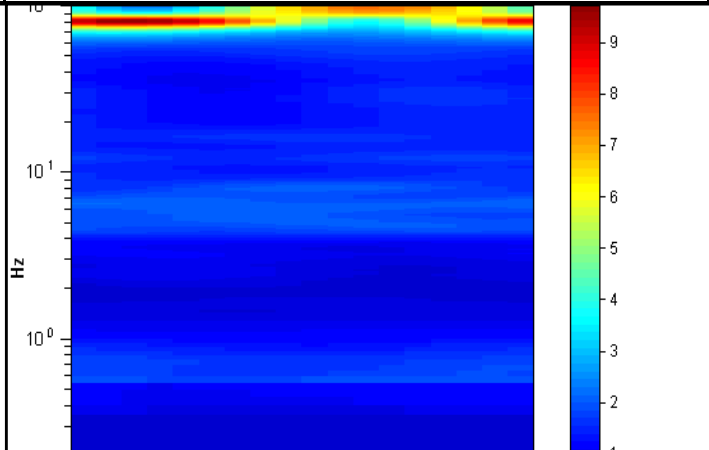
Ampiezza spettrale



Stabilità



Direzionalità

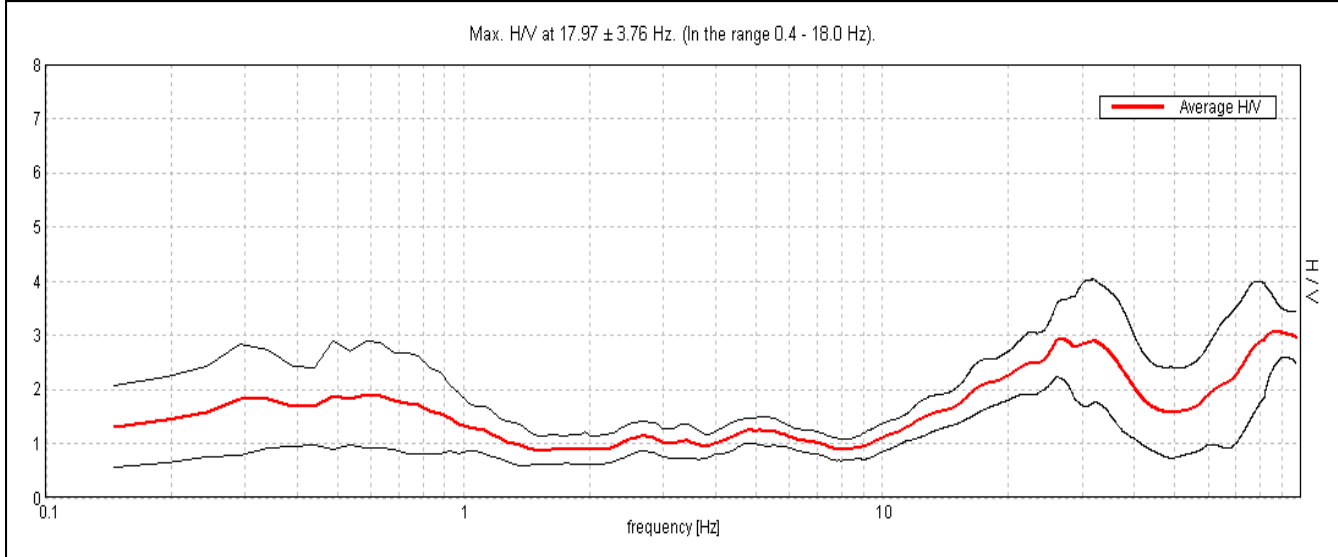


CENTROGEO P.zza S.Quirino, 6 - 42015 CORREGGIO	INDAGINE HVSR H33
--	------------------------------------

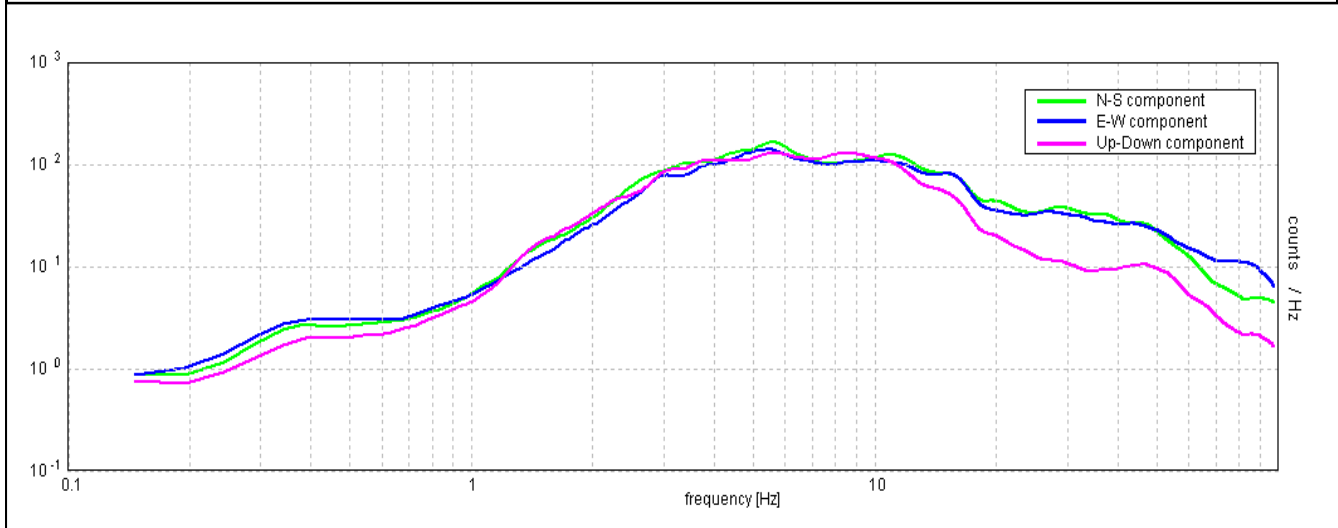
LOCALITA': MARANELLO (MO)	COMMITTENTE: Amm. Comunale
DATA: 15-06-2015	CANTIERE: Microzonazione Sismica
QUOTA: 147 m. s.l.m.	OPERATORI: Mazzetti M. - Arbizzi A.

Strumentazione: Sara SR04 HS - 4,5 Hz - matricola N488

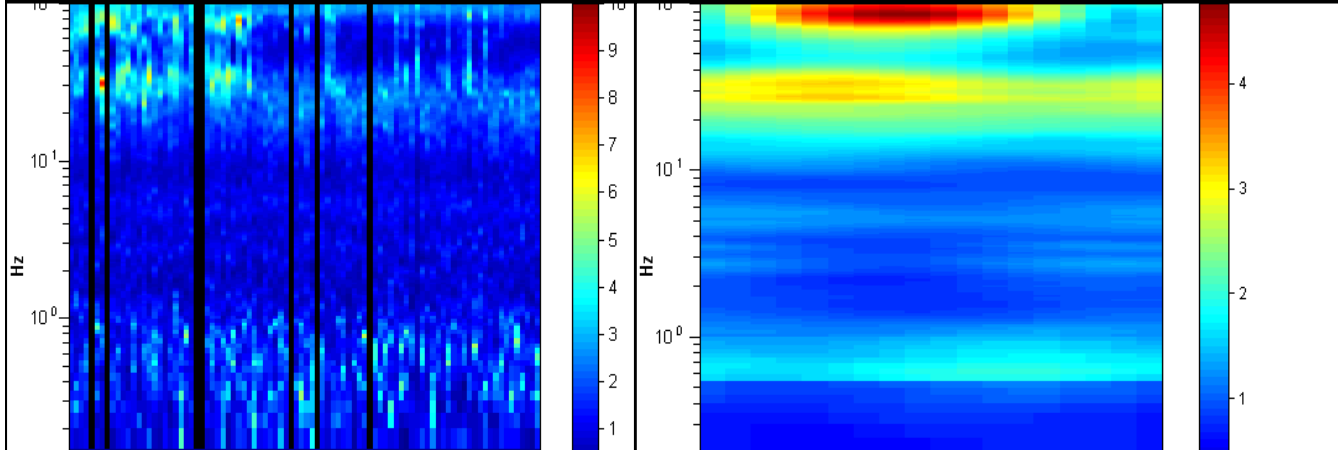
Rapporto spettrale



Ampiezza spettrale



Stabilità	Direzionalità
------------------	----------------------

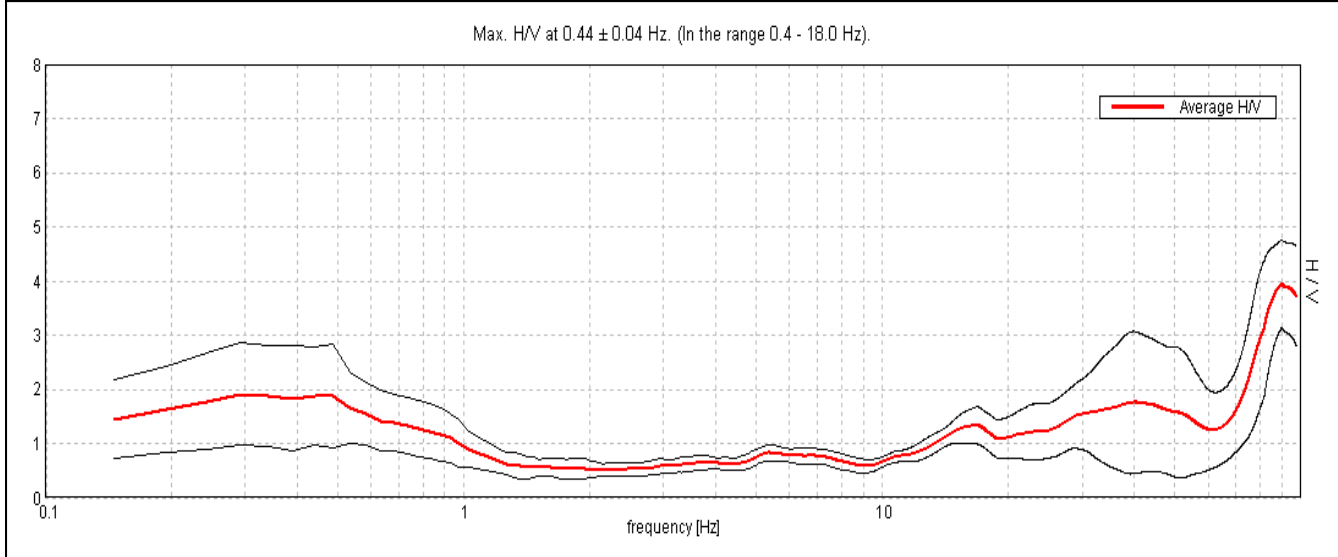


CENTROGEO P.zza S.Quirino, 6 - 42015 CORREGGIO	INDAGINE HVSR H34
--	------------------------------------

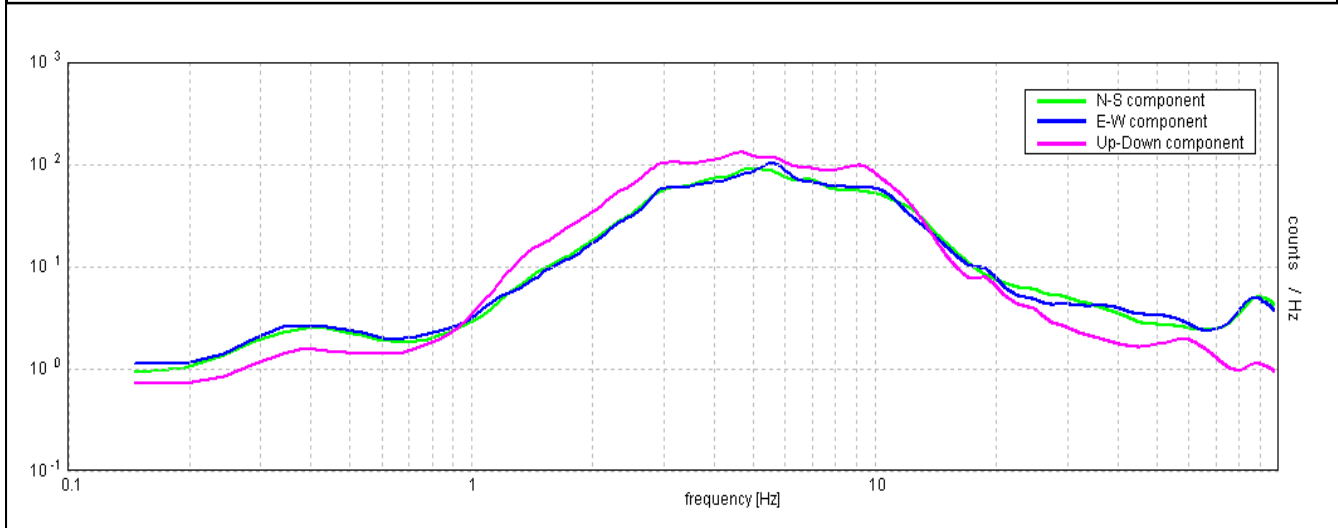
LOCALITA': MARANELLO (MO)	COMMITTENTE: Amm. Comunale
DATA: 15-06-2015	CANTIERE: Microzonazione Sismica
QUOTA: 129 m. s.l.m.	OPERATORI: Mazzetti M. - Arbizzi A.

Strumentazione: Sara SR04 HS - 4,5 Hz - matricola N488

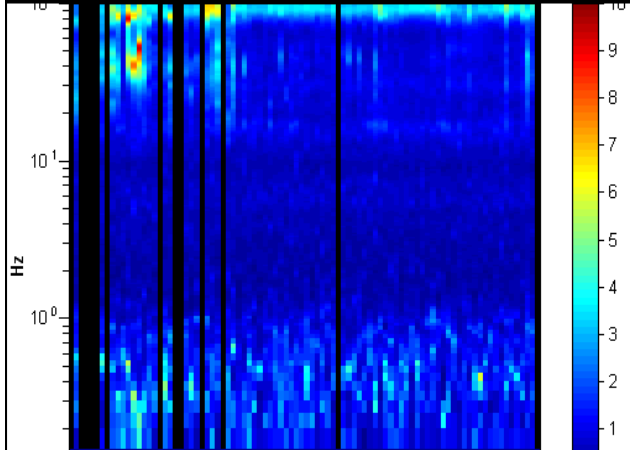
Rapporto spettrale



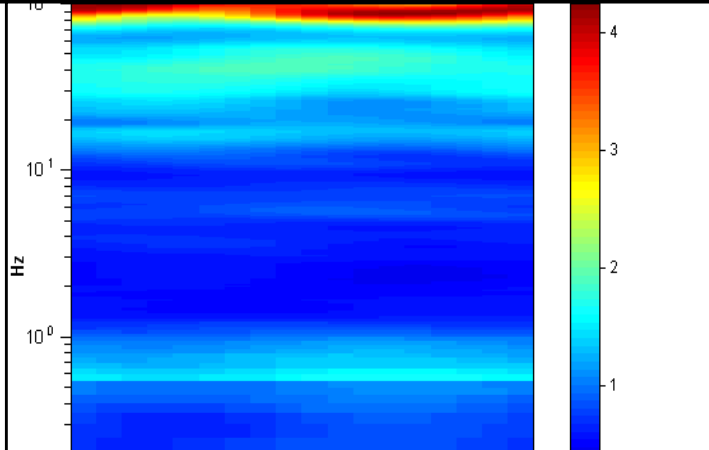
Ampiezza spettrale



Stabilità



Direzionalità

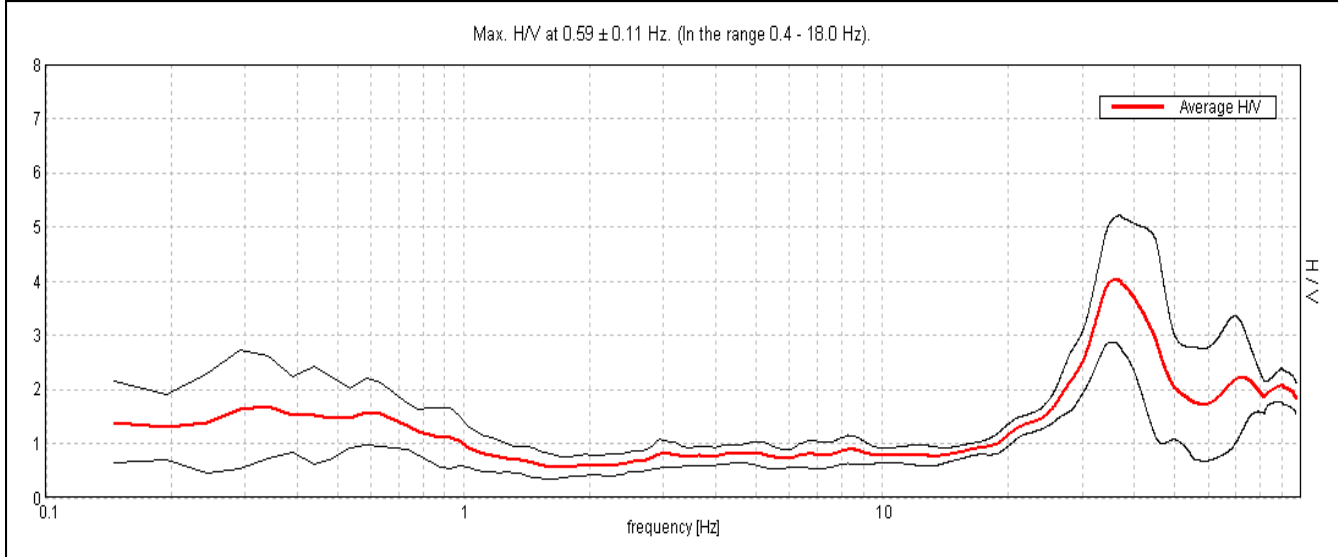


CENTROGEO P.zza S.Quirino, 6 - 42015 CORREGGIO	INDAGINE HVSR H35
--	------------------------------------

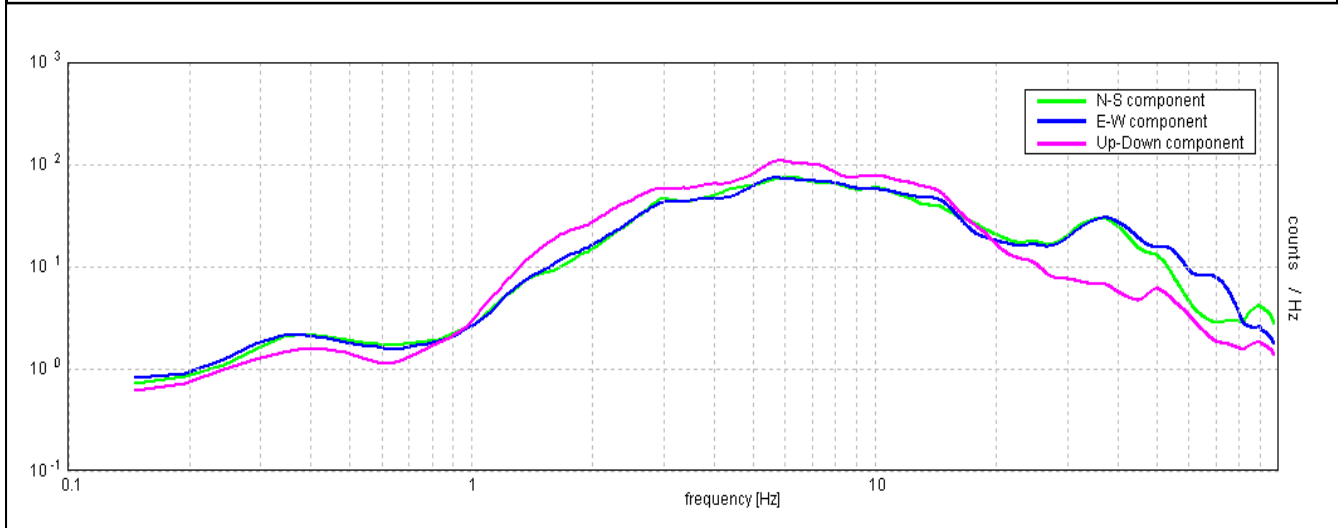
LOCALITA': MARANELLO (MO)	COMMITTENTE: Amm. Comunale
DATA: 15-06-2015	CANTIERE: Microzonazione Sismica
QUOTA: 133 m. s.l.m.	OPERATORI: Mazzetti M. - Arbizzi A.

Strumentazione: Sara SR04 HS - 4,5 Hz - matricola N488

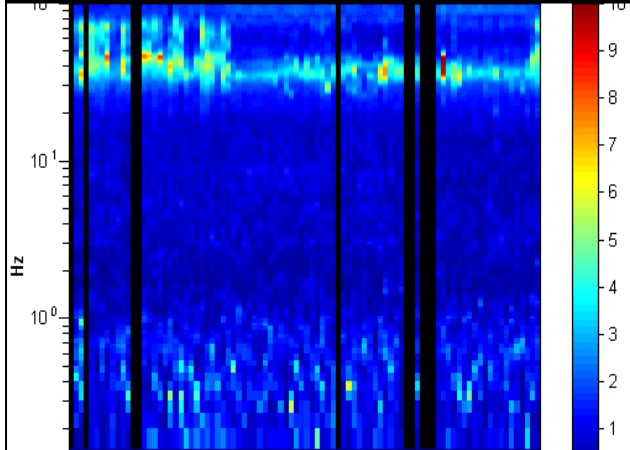
Rapporto spettrale



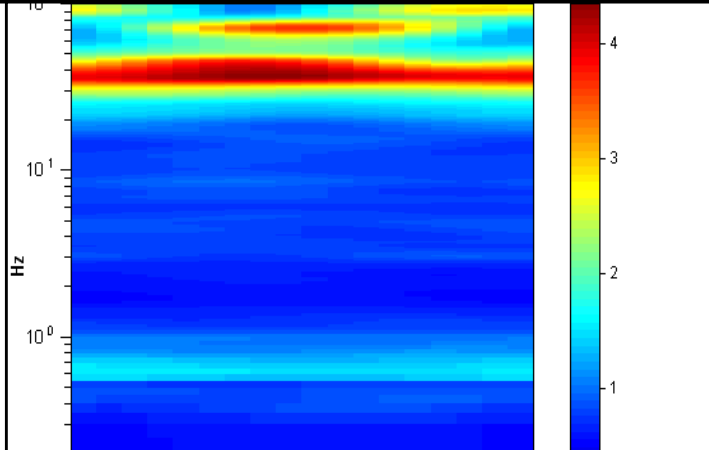
Ampiezza spettrale



Stabilità



Direzionalità

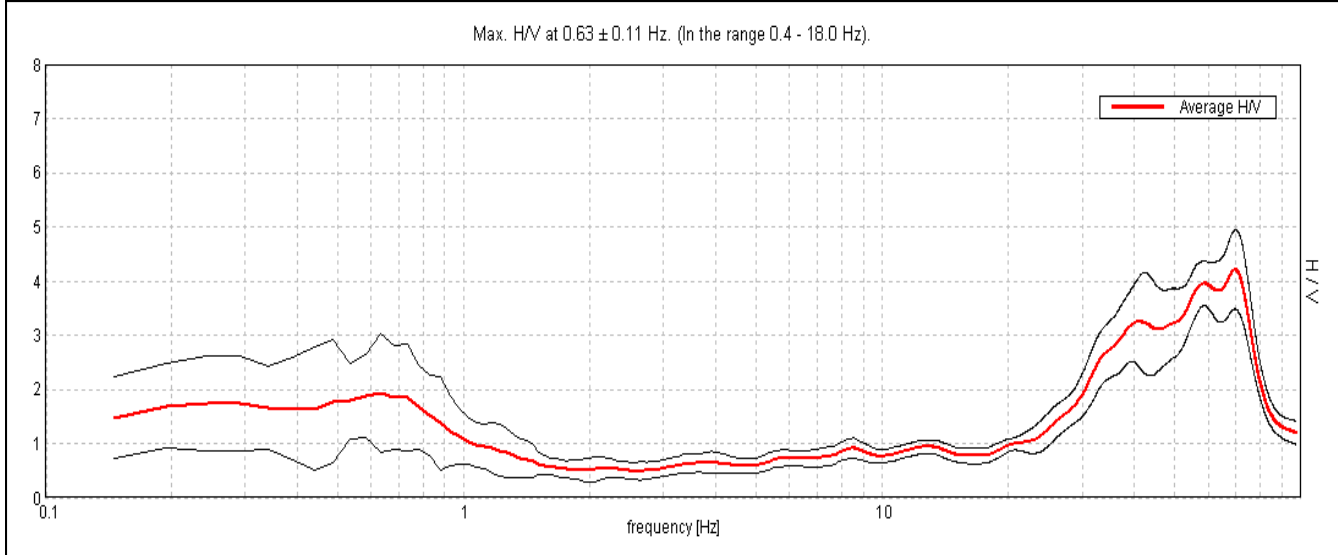


CENTROGEO P.zza S.Quirino, 6 - 42015 CORREGGIO	INDAGINE HVSR H36
--	------------------------------------

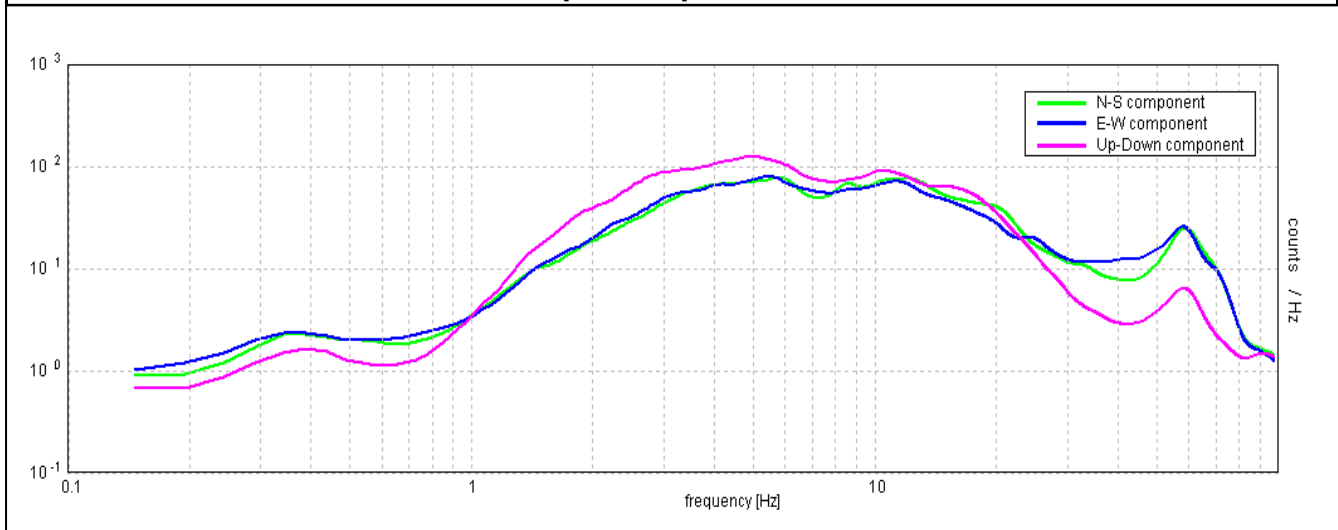
LOCALITA': MARANELLO (MO)	COMMITTENTE: Amm. Comunale
DATA: 15-06-2015	CANTIERE: Microzonazione Sismica
QUOTA: 123 m. s.l.m.	OPERATORI: Mazzetti M. - Arbizzi A.

Strumentazione: Sara SR04 HS - 4,5 Hz - matricola N488

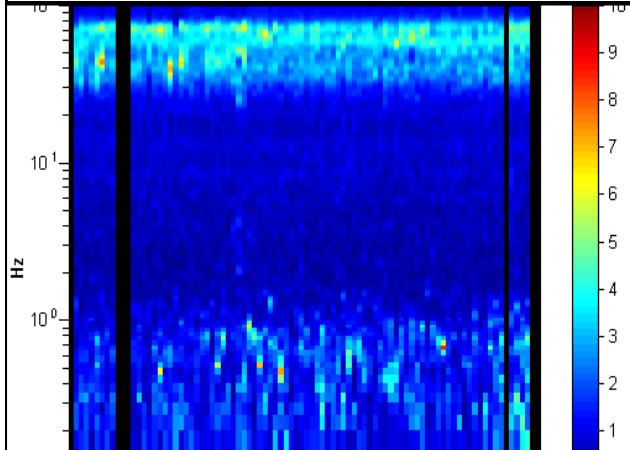
Rapporto spettrale



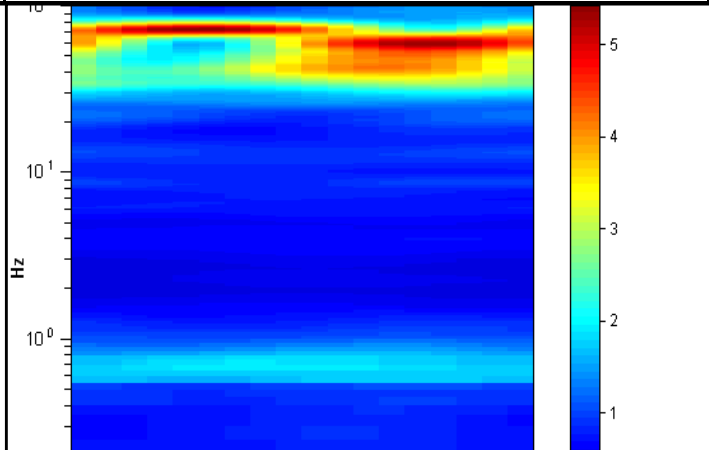
Ampiezza spettrale



Stabilità



Direzionalità



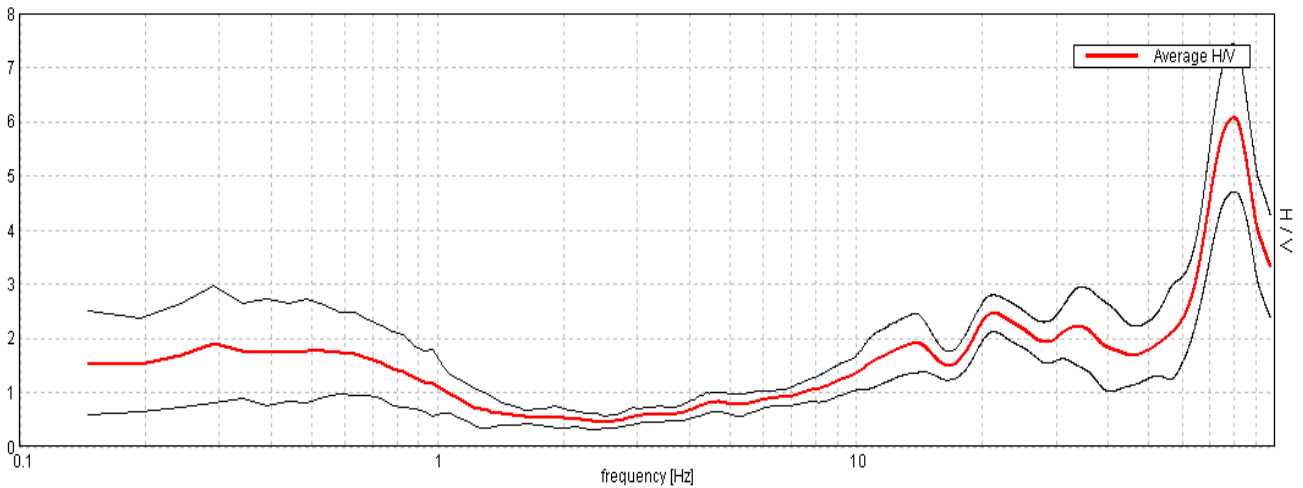
CENTROGEO P.zza S.Quirino, 6 - 42015 CORREGGIO	INDAGINE HVSR H37
--	------------------------------------

LOCALITA': MARANELLO (MO)	COMMITTENTE: Amm. Comunale
DATA: 15-06-2015	CANTIERE: Microzonazione Sismica
QUOTA: 123 m. s.l.m.	OPERATORI: Mazzetti M. - Arbizzi A.

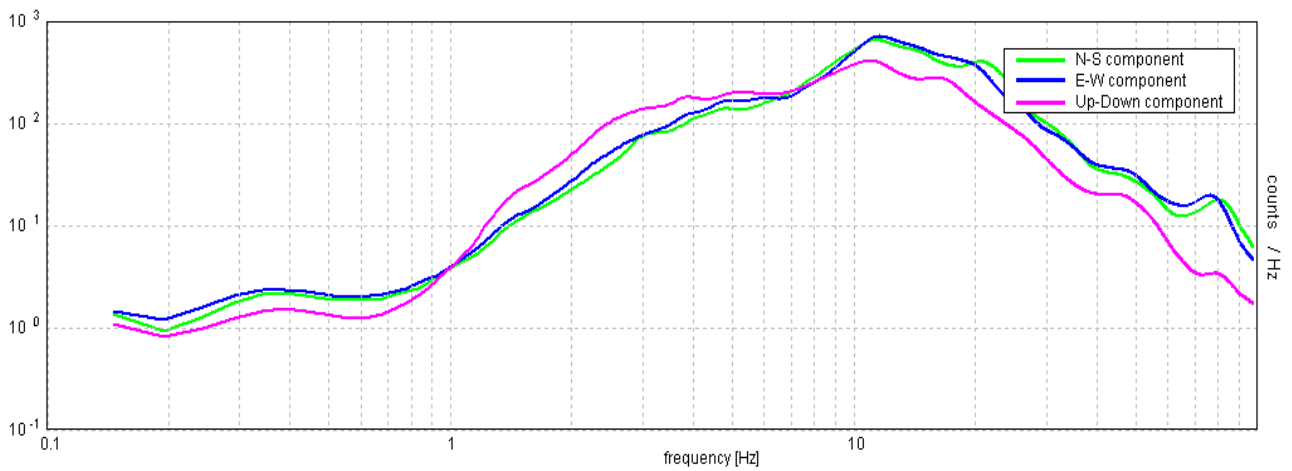
Strumentazione: Sara SR04 HS - 4,5 Hz - matricola N488

Rapporto spettrale

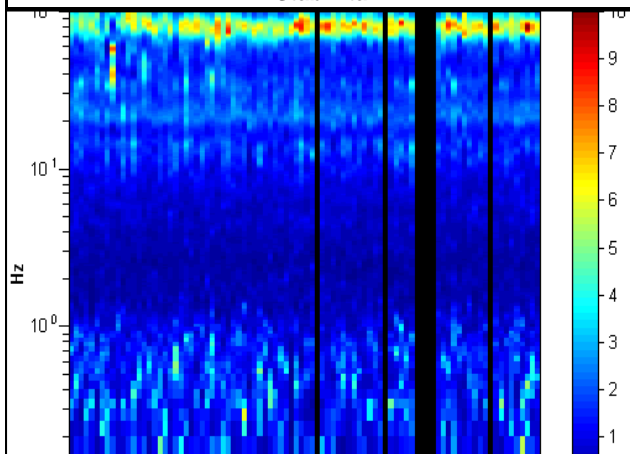
Max. HV at 13.92 ± 5.68 Hz. (In the range 0.4 - 18.0 Hz).



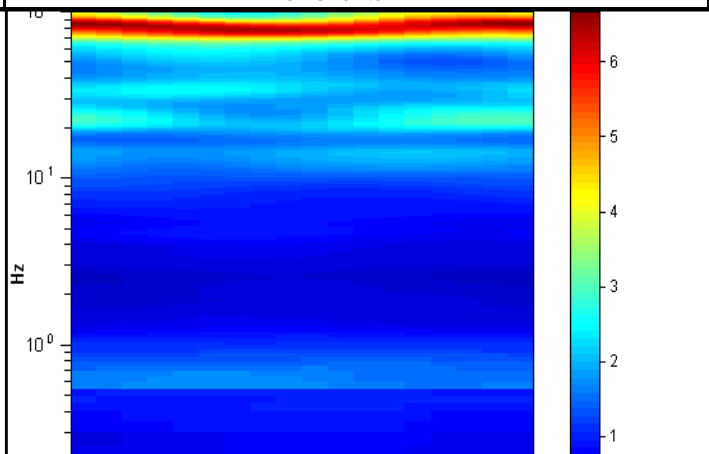
Ampiezza spettrale



Stabilità



Direzionalità

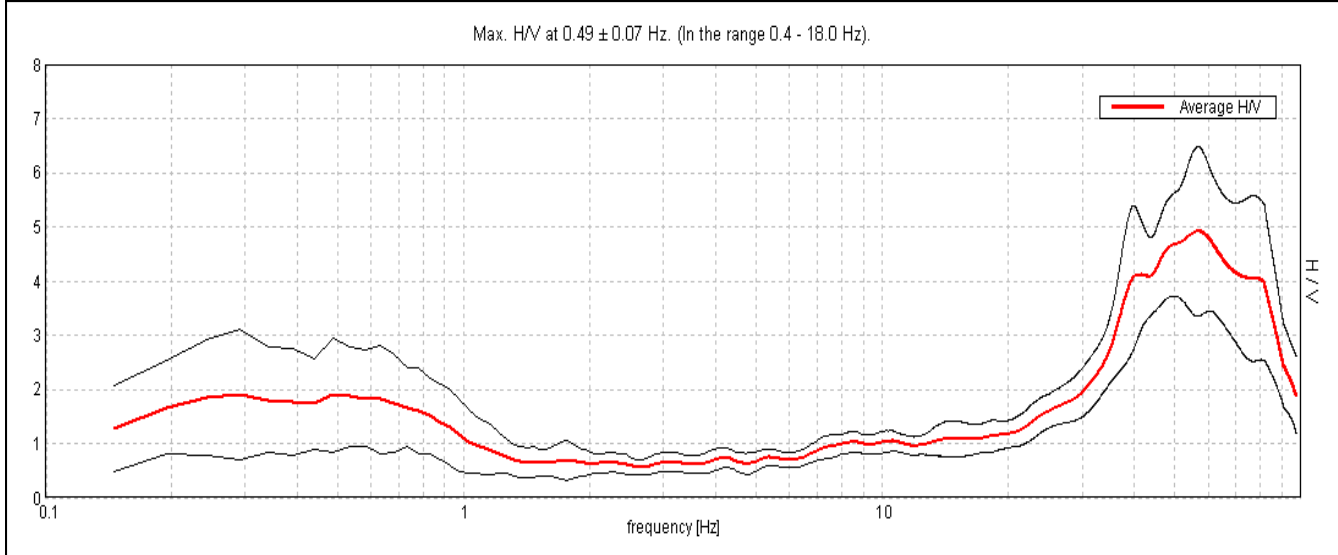


CENTROGEO P.zza S.Quirino, 6 - 42015 CORREGGIO	INDAGINE HVSR H38
--	------------------------------------

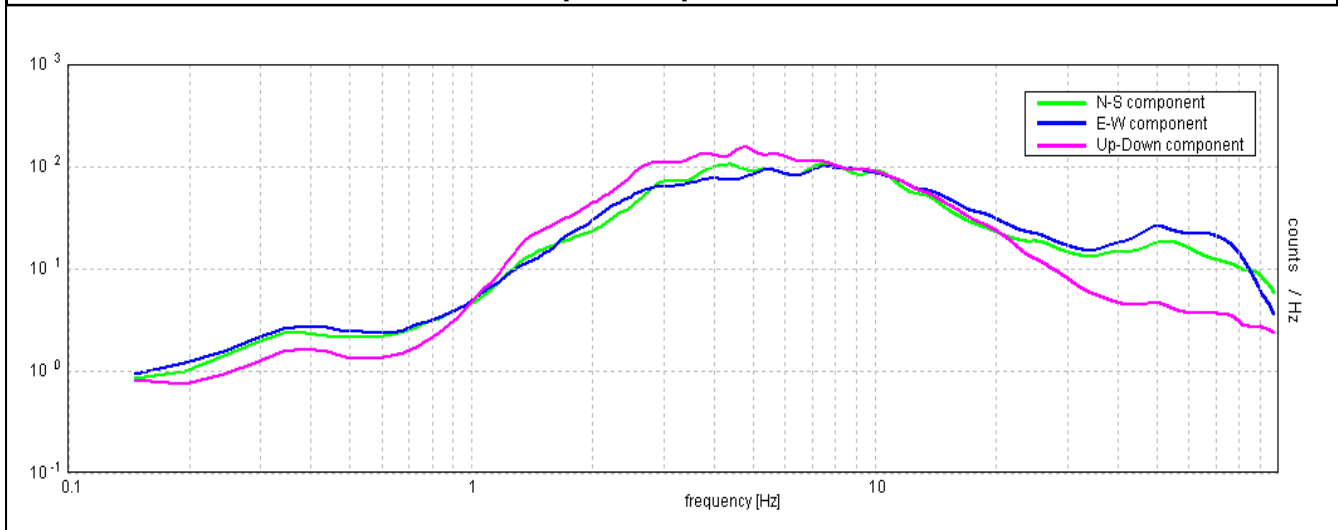
LOCALITA': MARANELLO (MO)	COMMITTENTE: Amm. Comunale
DATA: 15-06-2015	CANTIERE: Microzonazione Sismica
QUOTA: 115 m. s.l.m.	OPERATORI: Mazzetti M. - Arbizzi A.

Strumentazione: Sara SR04 HS - 4,5 Hz - matricola N488

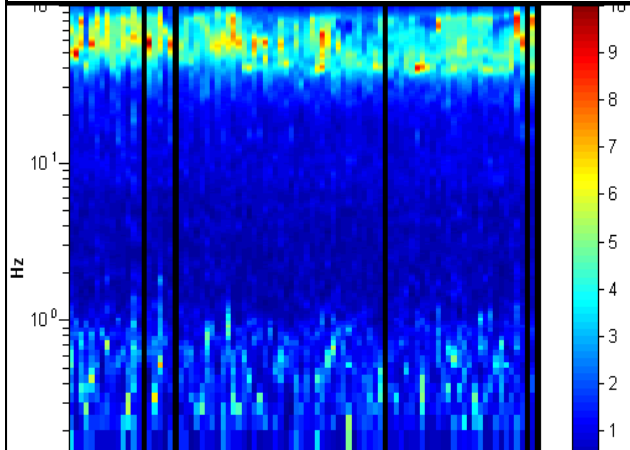
Rapporto spettrale



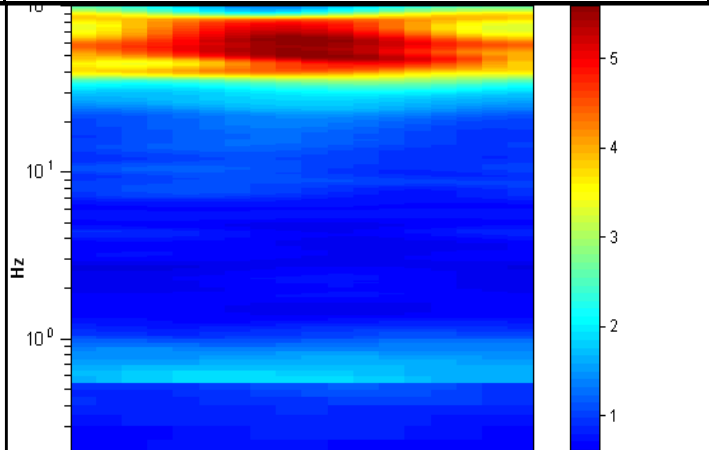
Ampiezza spettrale



Stabilità



Direzionalità



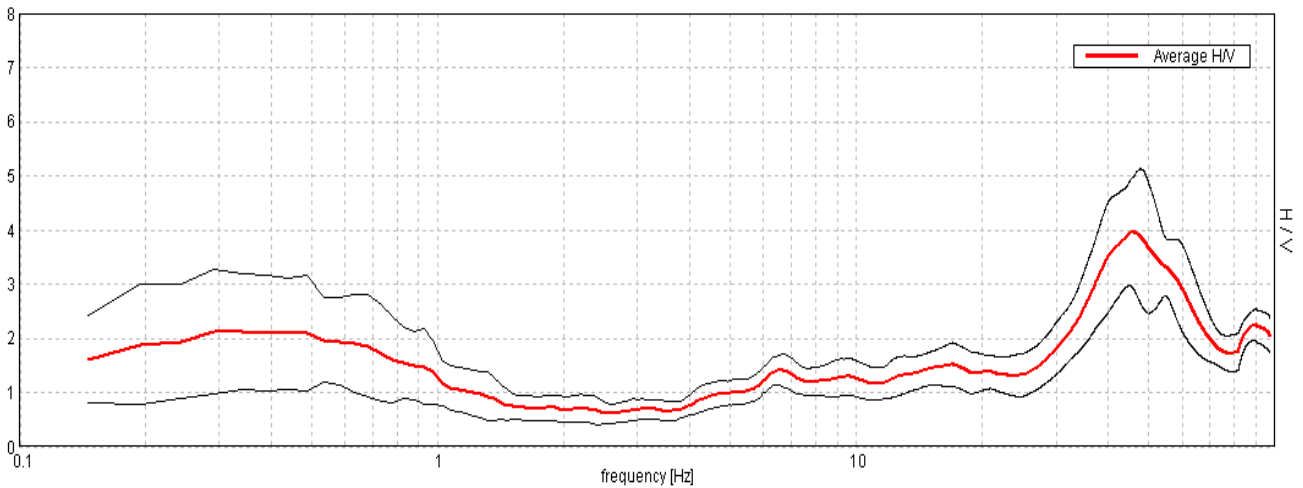
CENTROGEO P.zza S.Quirino, 6 - 42015 CORREGGIO	INDAGINE HVSR H39
--	------------------------------------

LOCALITA': MARANELLO (MO)	COMMITTENTE: Amm. Comunale
DATA: 15-06-2015	CANTIERE: Microzonazione Sismica
QUOTA: 117 m. s.l.m.	OPERATORI: Mazzetti M. - Arbizzi A.

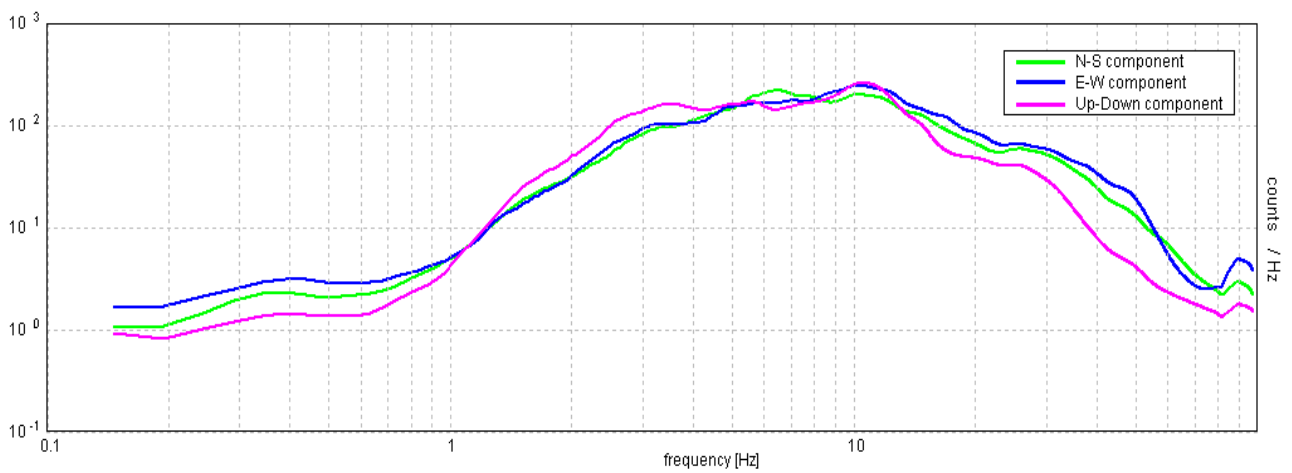
Strumentazione: Sara SR04 HS - 4,5 Hz - matricola N488

Rapporto spettrale

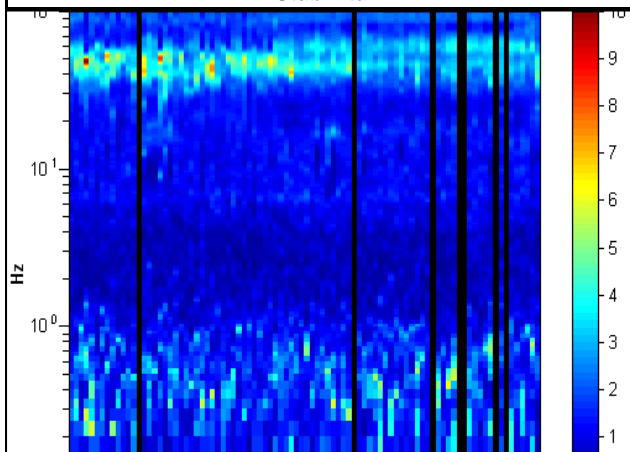
Max. H/V at 0.39 ± 0.1 Hz. (In the range 0.4 - 18.0 Hz).



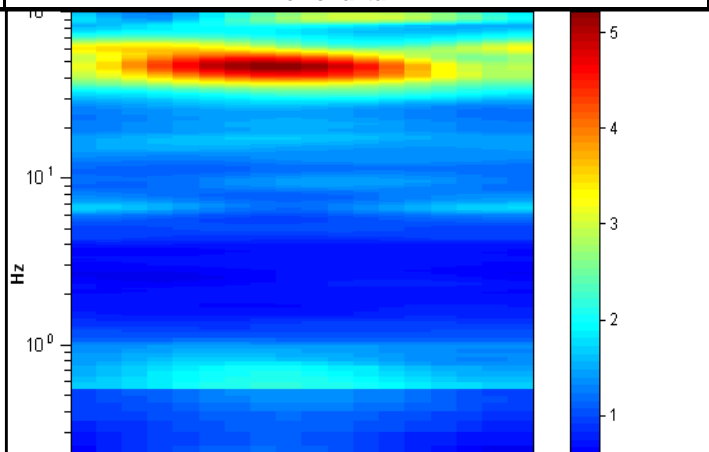
Ampiezza spettrale



Stabilità



Direzionalità

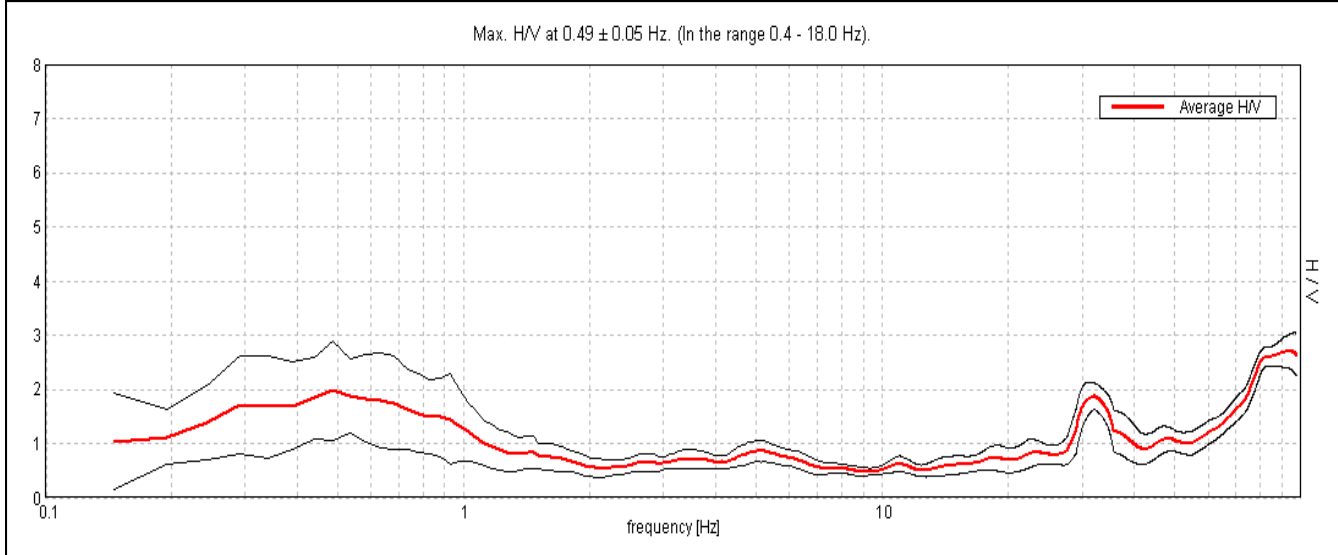


CENTROGEO P.zza S.Quirino, 6 - 42015 CORREGGIO	INDAGINE HVSR H40
--	------------------------------------

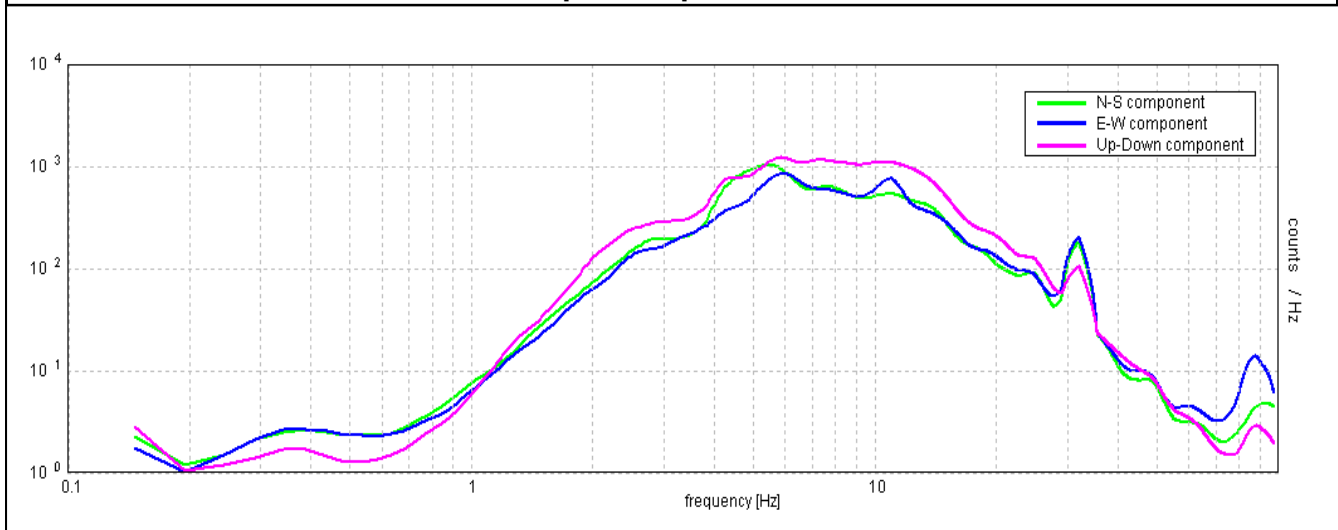
LOCALITA': MARANELLO (MO)	COMMITTENTE: Amm. Comunale
DATA: 16-06-2015	CANTIERE: Microzonazione Sismica
QUOTA: 113 m. s.l.m.	OPERATORI: Mazzetti M. - Arbizzi A.

Strumentazione: Sara SR04 HS - 4,5 Hz - matricola N488

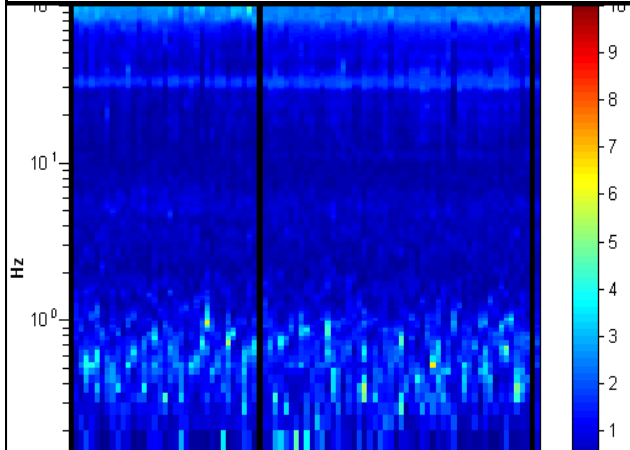
Rapporto spettrale



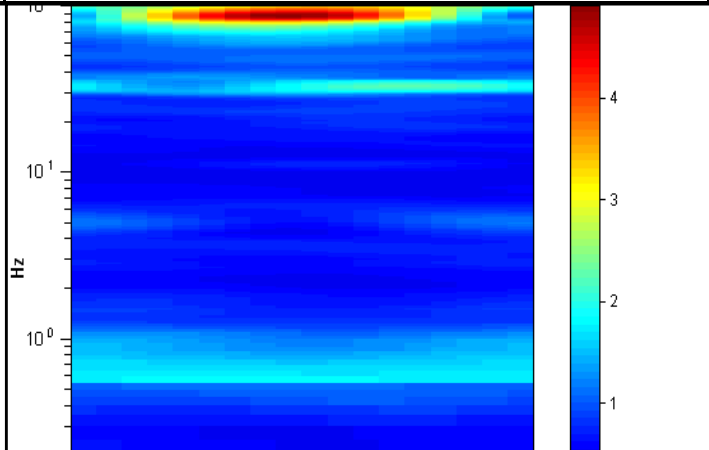
Ampiezza spettrale



Stabilità



Direzionalità

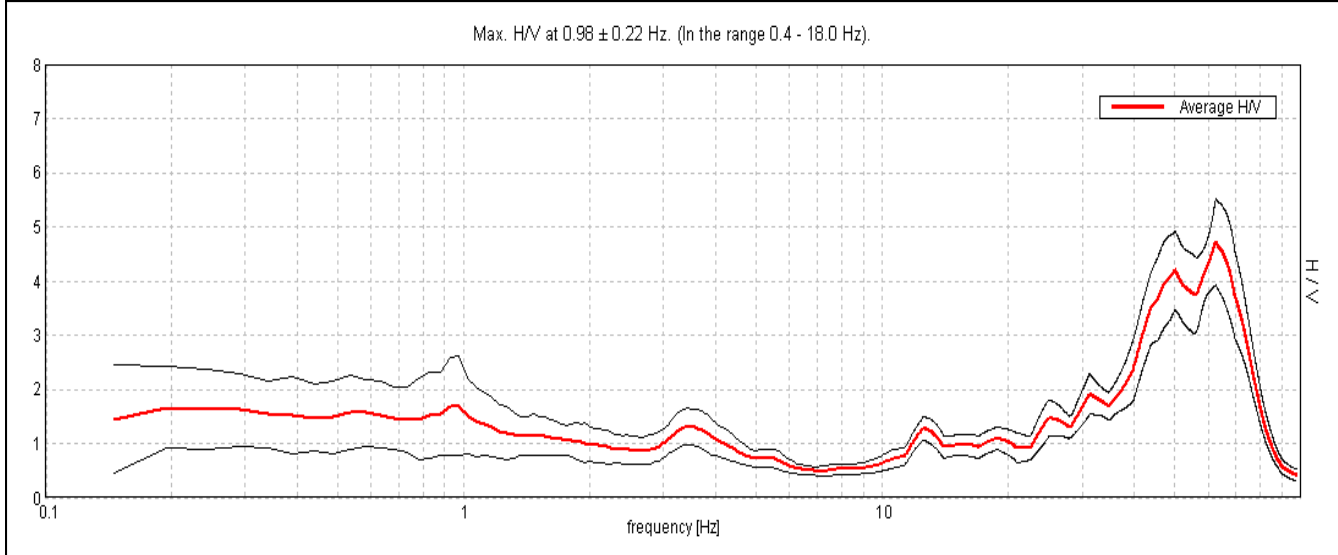


CENTROGEO P.zza S.Quirino, 6 - 42015 CORREGGIO	INDAGINE HVSR H41
--	------------------------------------

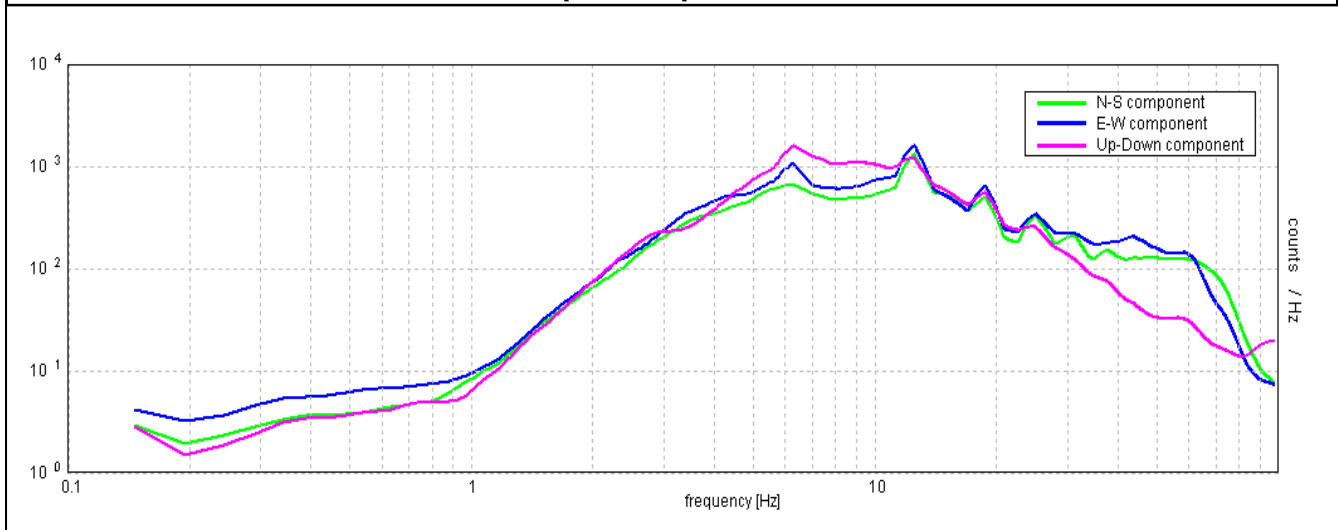
LOCALITA': MARANELLO (MO)	COMMITTENTE: Amm. Comunale
DATA: 16-06-2015	CANTIERE: Microzonazione Sismica
QUOTA: 120 m. s.l.m.	OPERATORI: Mazzetti M. - Arbizzi A.

Strumentazione: Sara SR04 HS - 4,5 Hz - matricola N488

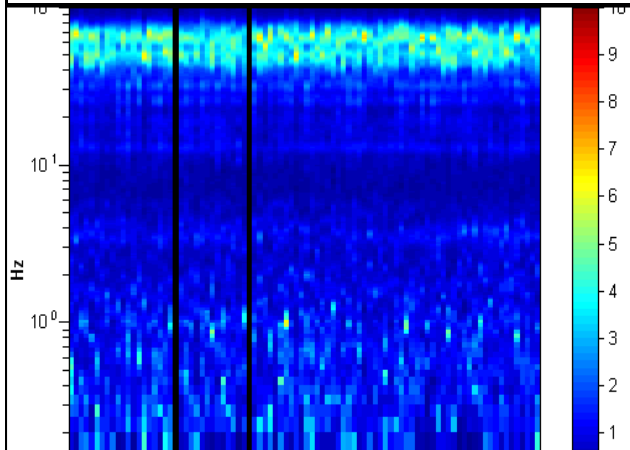
Rapporto spettrale



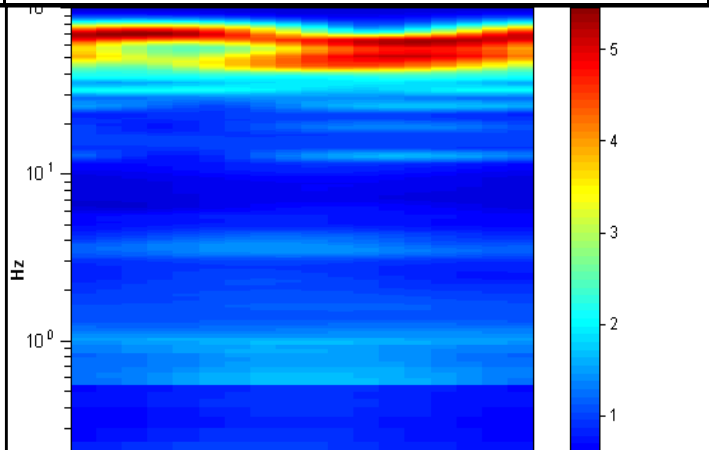
Ampiezza spettrale



Stabilità



Direzionalità

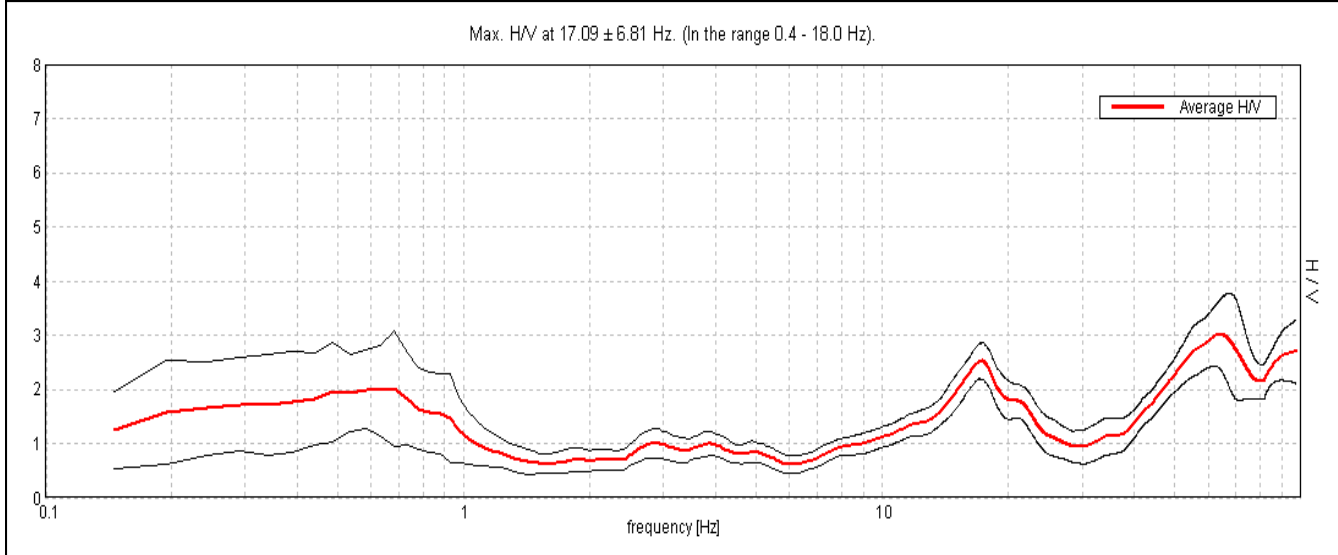


CENTROGEO P.zza S.Quirino, 6 - 42015 CORREGGIO	INDAGINE HVSR H42
--	------------------------------------

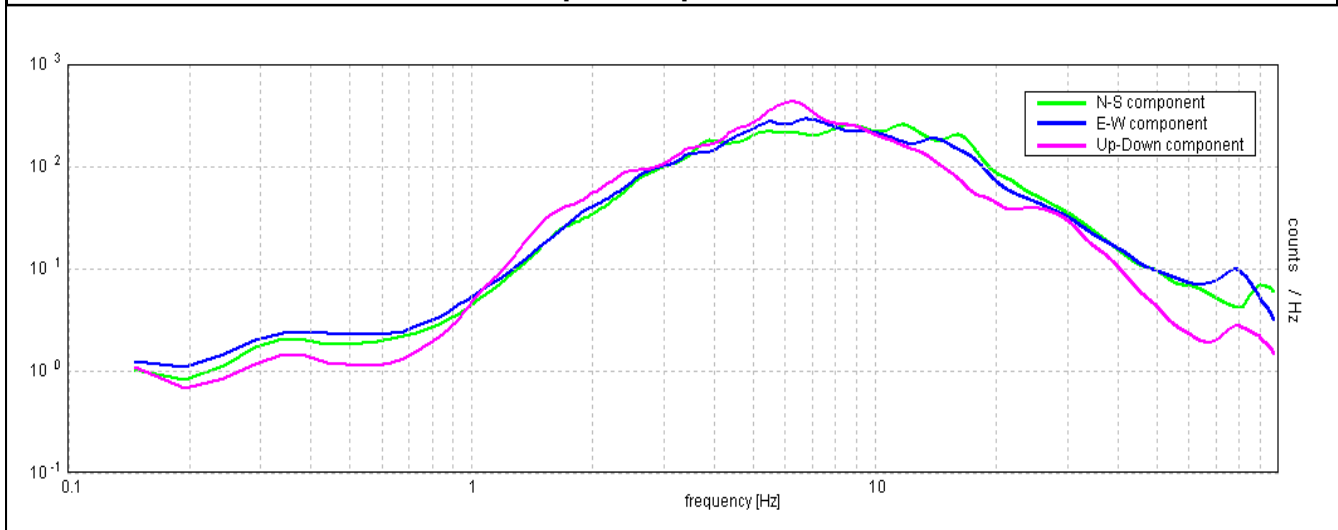
LOCALITA': MARANELLO (MO)	COMMITTENTE: Amm. Comunale
DATA: 16-06-2015	CANTIERE: Microzonazione Sismica
QUOTA: 130 m. s.l.m.	OPERATORI: Mazzetti M. - Arbizzi A.

Strumentazione: Sara SR04 HS - 4,5 Hz - matricola N488

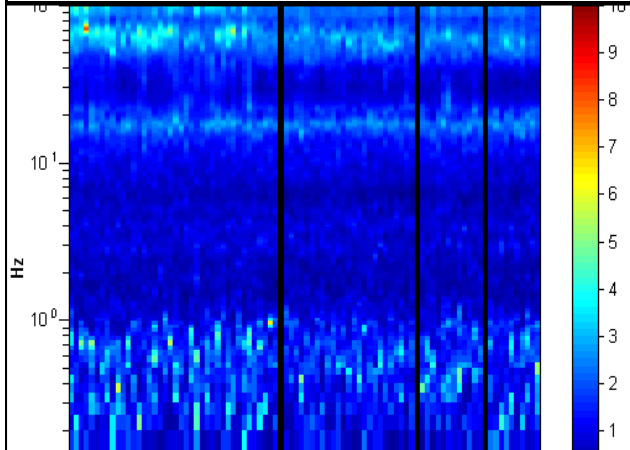
Rapporto spettrale



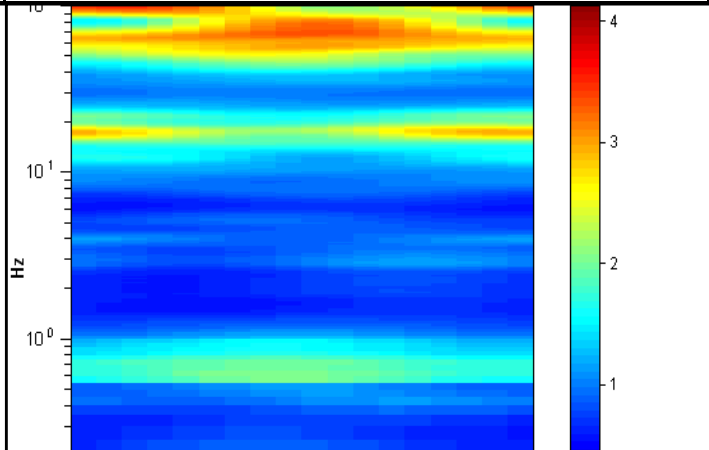
Ampiezza spettrale



Stabilità



Direzionalità

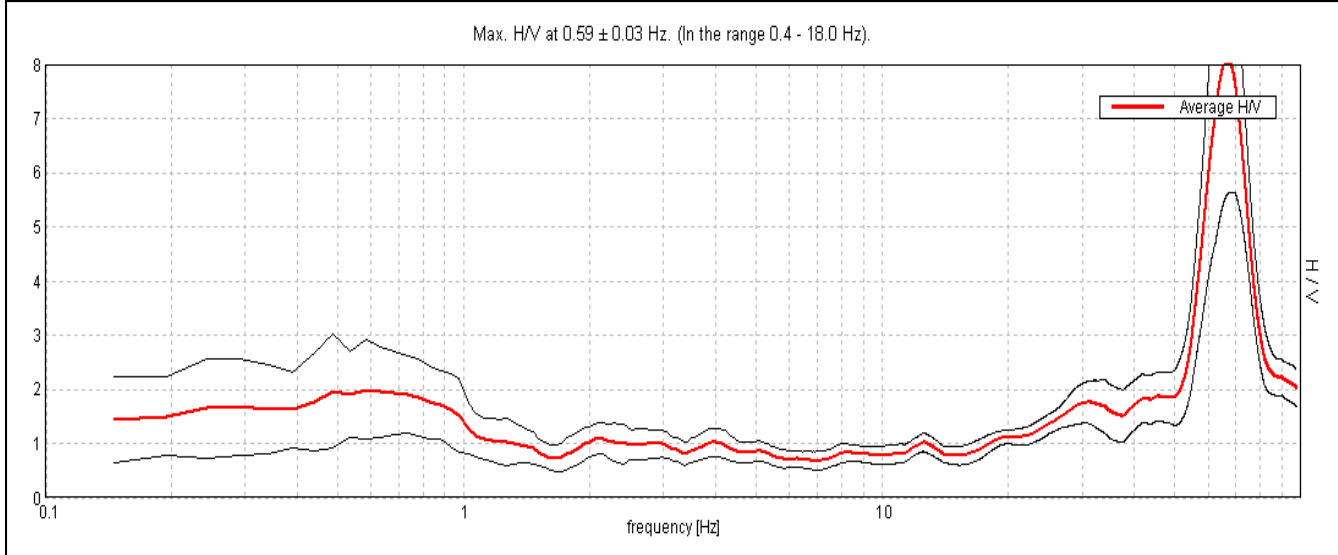


CENTROGEO P.zza S.Quirino, 6 - 42015 CORREGGIO	INDAGINE HVSR H43
--	------------------------------------

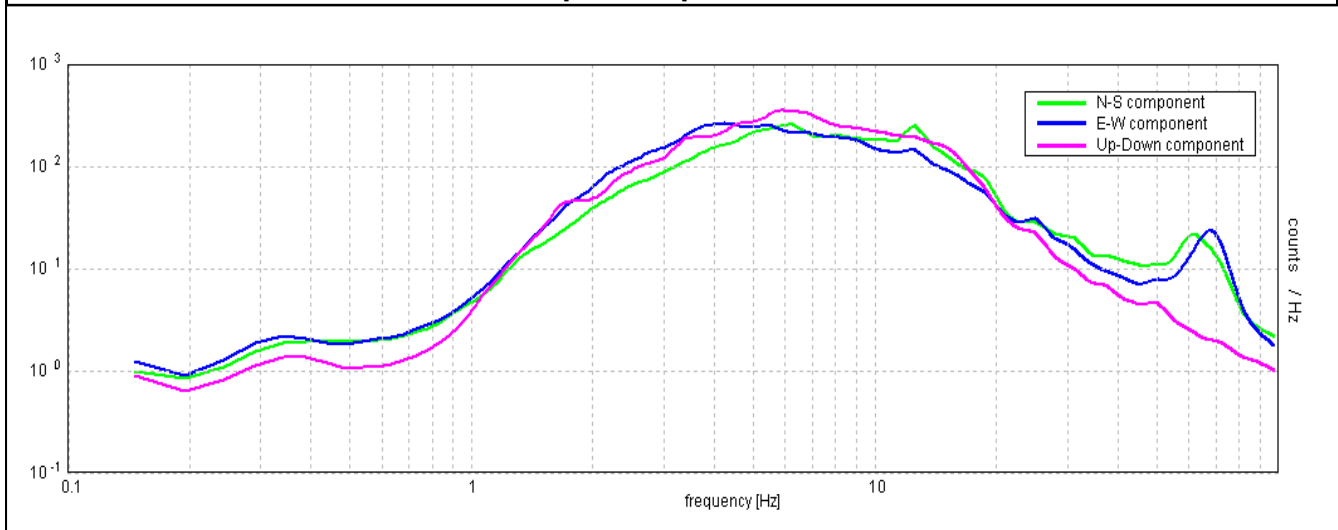
LOCALITA': MARANELLO (MO)	COMMITTENTE: Amm. Comunale
DATA: 16-06-2015	CANTIERE: Microzonazione Sismica
QUOTA: 126 m. s.l.m.	OPERATORI: Mazzetti M. - Arbizzi A.

Strumentazione: Sara SR04 HS - 4,5 Hz - matricola N488

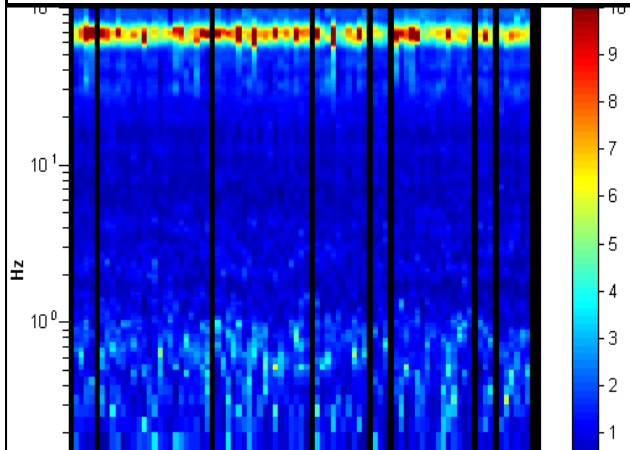
Rapporto spettrale



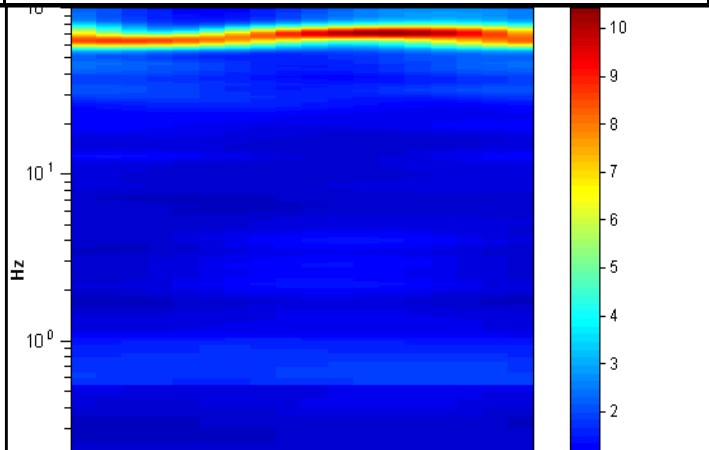
Ampiezza spettrale



Stabilità



Direzionalità

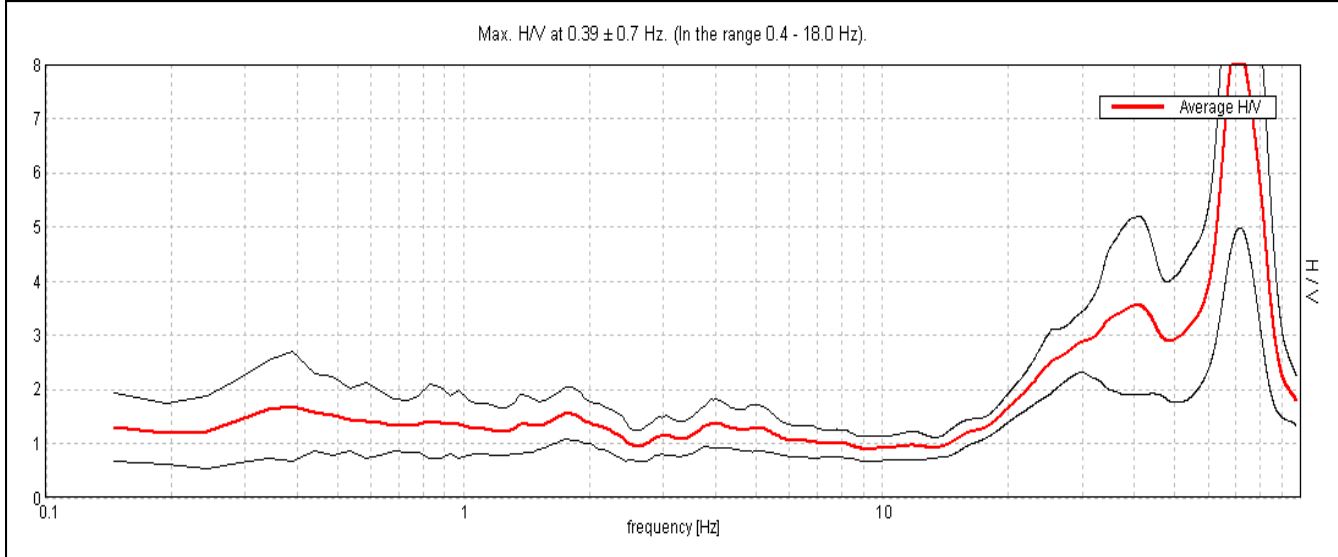


CENTROGEO P.zza S.Quirino, 6 - 42015 CORREGGIO	INDAGINE HVSR H44
--	------------------------------------

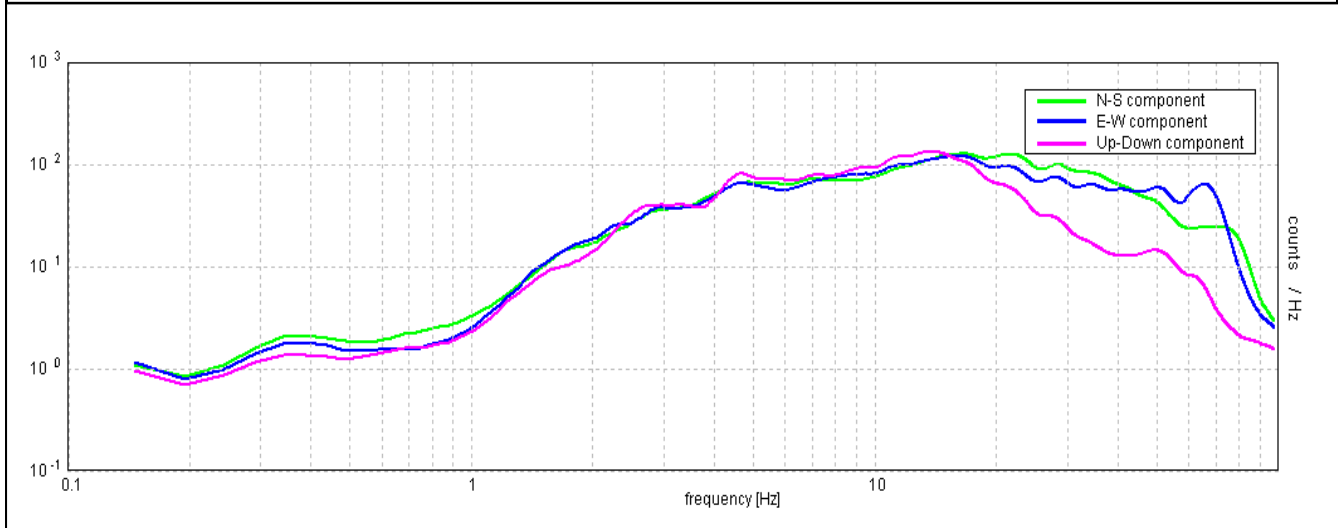
LOCALITA': MARANELLO (MO)	COMMITTENTE: Amm. Comunale
DATA: 16-06-2015	CANTIERE: Microzonazione Sismica
QUOTA: 173 m. s.l.m.	OPERATORI: Mazzetti M. - Arbizzi A.

Strumentazione: Sara SR04 HS - 4,5 Hz - matricola N488

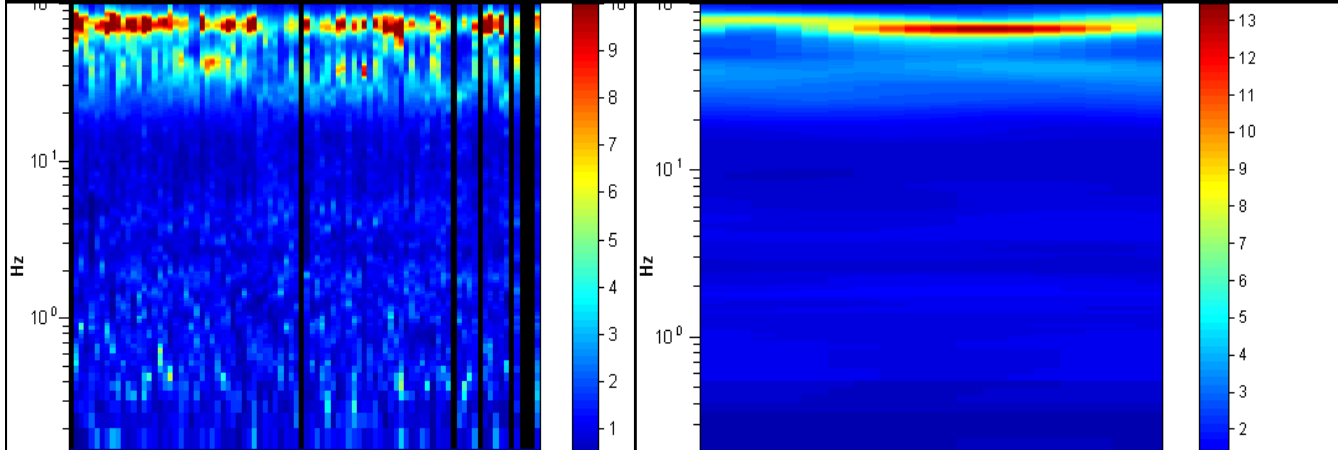
Rapporto spettrale



Ampiezza spettrale



Stabilità	Direzionalità
------------------	----------------------

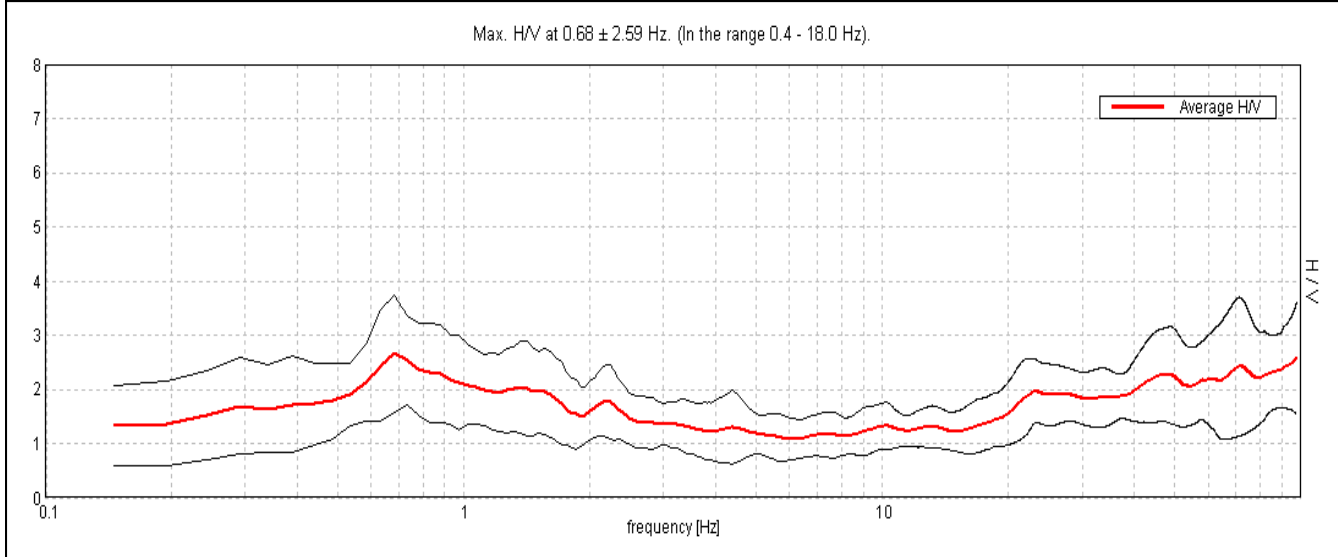


CENTROGEO P.zza S.Quirino, 6 - 42015 CORREGGIO	INDAGINE HVSR H45
--	------------------------------------

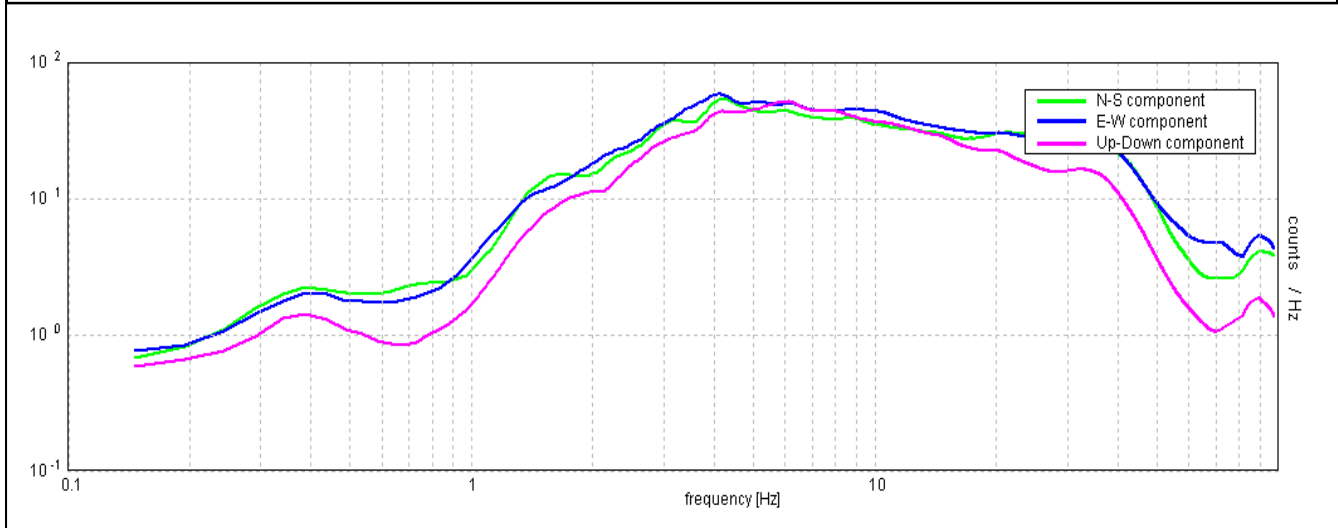
LOCALITA': MARANELLO (MO)	COMMITTENTE: Amm. Comunale
DATA: 16-06-2015	CANTIERE: Microzonazione Sismica
QUOTA: 375 m. s.l.m.	OPERATORI: Mazzetti M. - Arbizzi A.

Strumentazione: Sara SR04 HS - 4,5 Hz - matricola N488

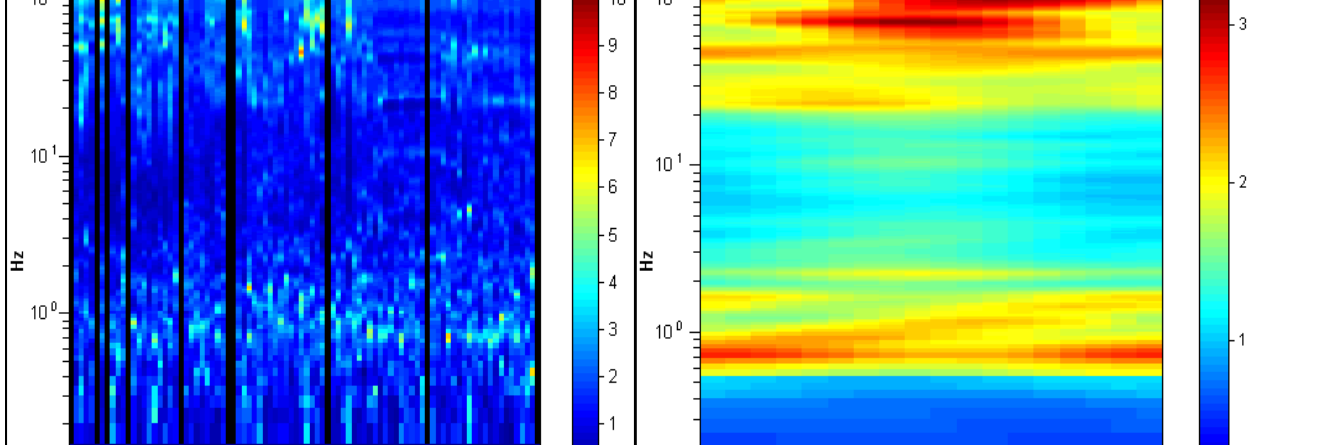
Rapporto spettrale



Ampiezza spettrale



Stabilità	Direzionalità
------------------	----------------------

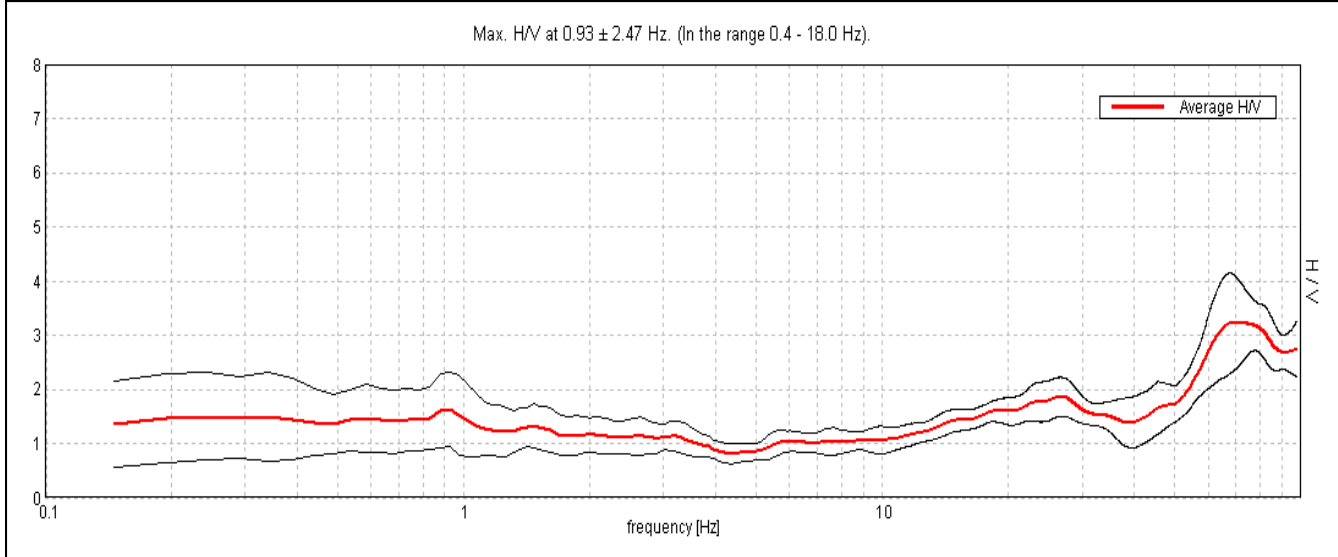


CENTROGEO P.zza S.Quirino, 6 - 42015 CORREGGIO	INDAGINE HVSR H46
--	------------------------------------

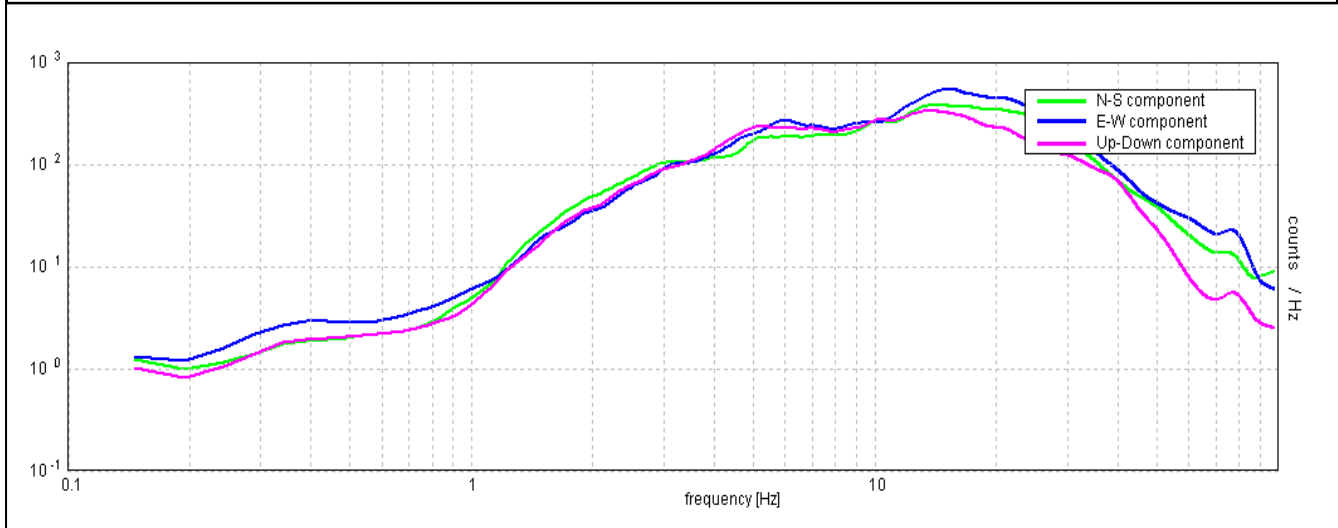
LOCALITA': MARANELLO (MO)	COMMITTENTE: Amm. Comunale
DATA: 16-06-2015	CANTIERE: Microzonazione Sismica
QUOTA: 150 m. s.l.m.	OPERATORI: Mazzetti M. - Arbizzi A.

Strumentazione: Sara SR04 HS - 4,5 Hz - matricola N488

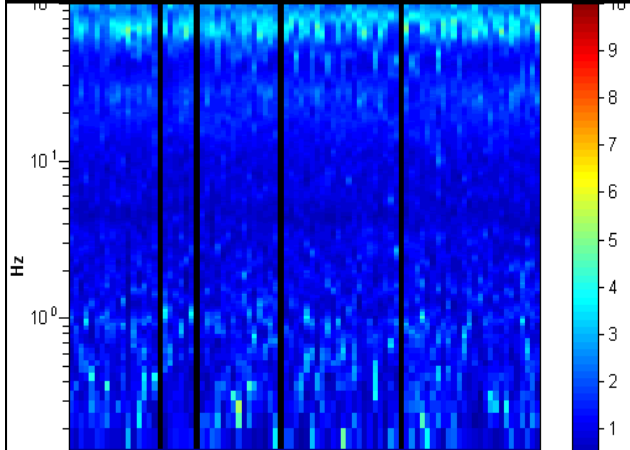
Rapporto spettrale



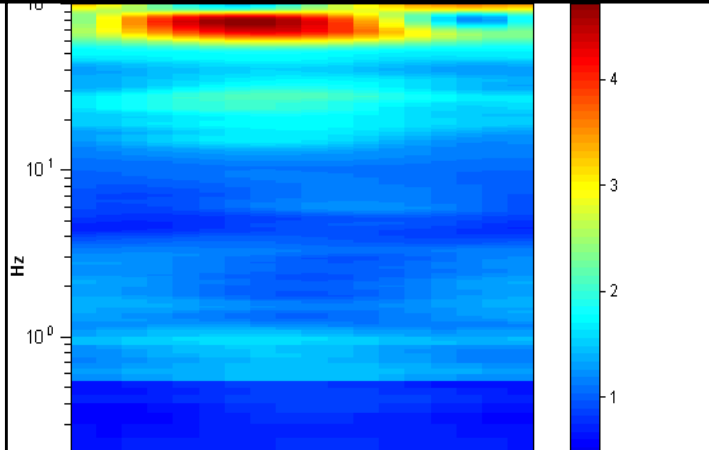
Ampiezza spettrale



Stabilità



Direzionalità

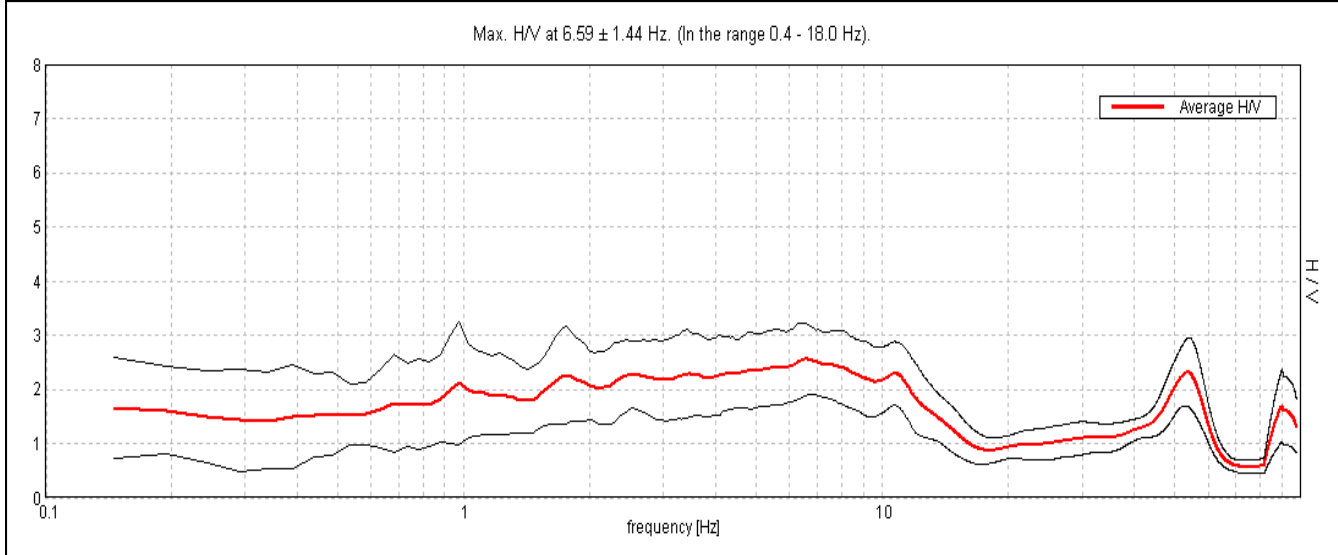


CENTROGEO P.zza S.Quirino, 6 - 42015 CORREGGIO	INDAGINE HVSR H47
--	------------------------------------

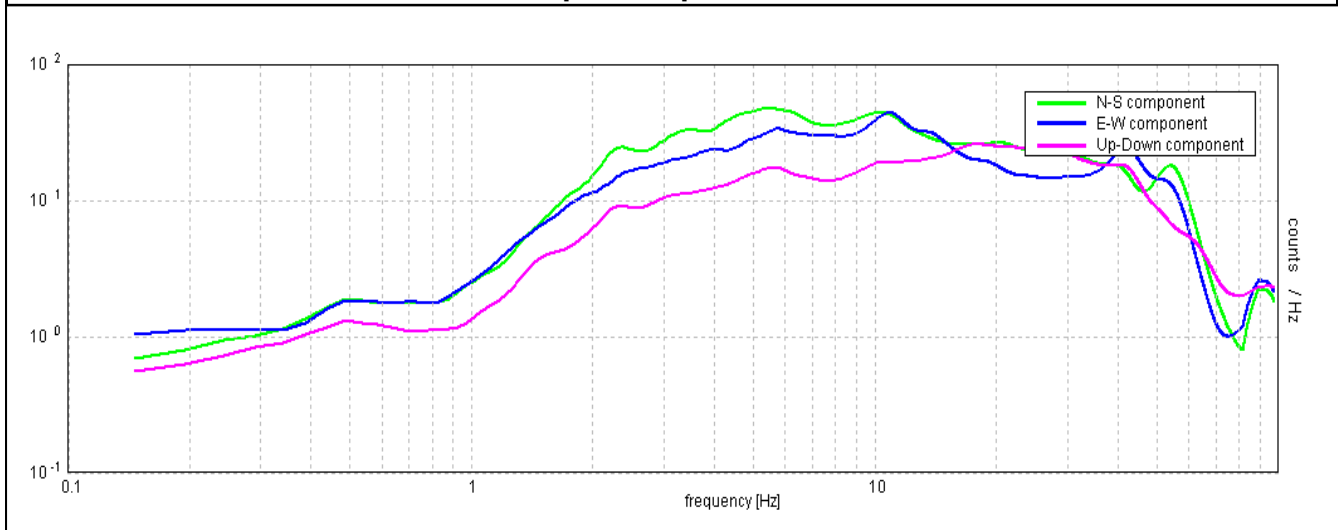
LOCALITA': MARANELLO (MO)	COMMITTENTE: Amm. Comunale
DATA: 17-06-2015	CANTIERE: Microzonazione Sismica
QUOTA: 300 m. s.l.m.	OPERATORI: Mazzetti M. - Arbizzi A.

Strumentazione: Sara SR04 HS - 4,5 Hz - matricola N488

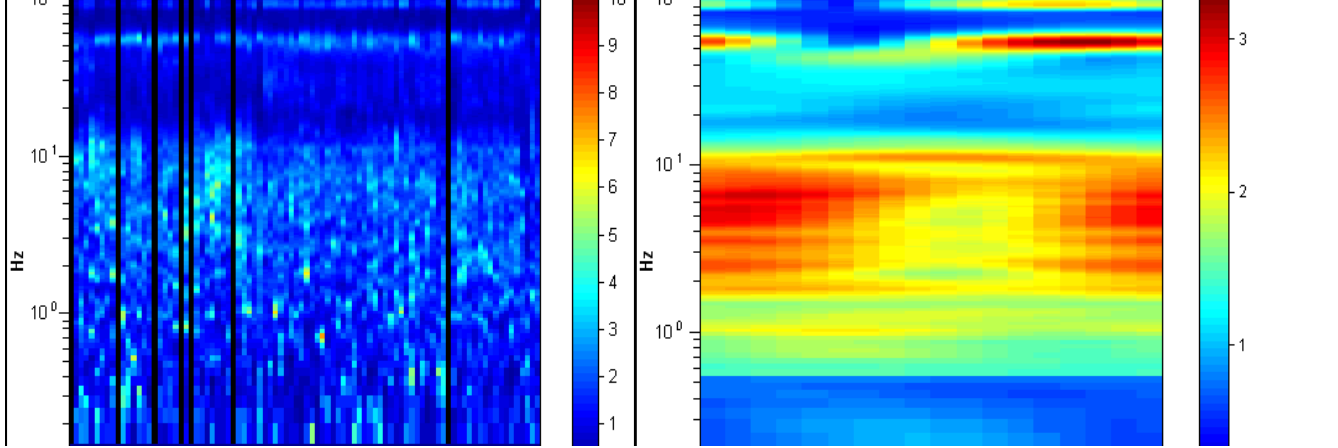
Rapporto spettrale



Ampiezza spettrale



Stabilità	Direzionalità
------------------	----------------------

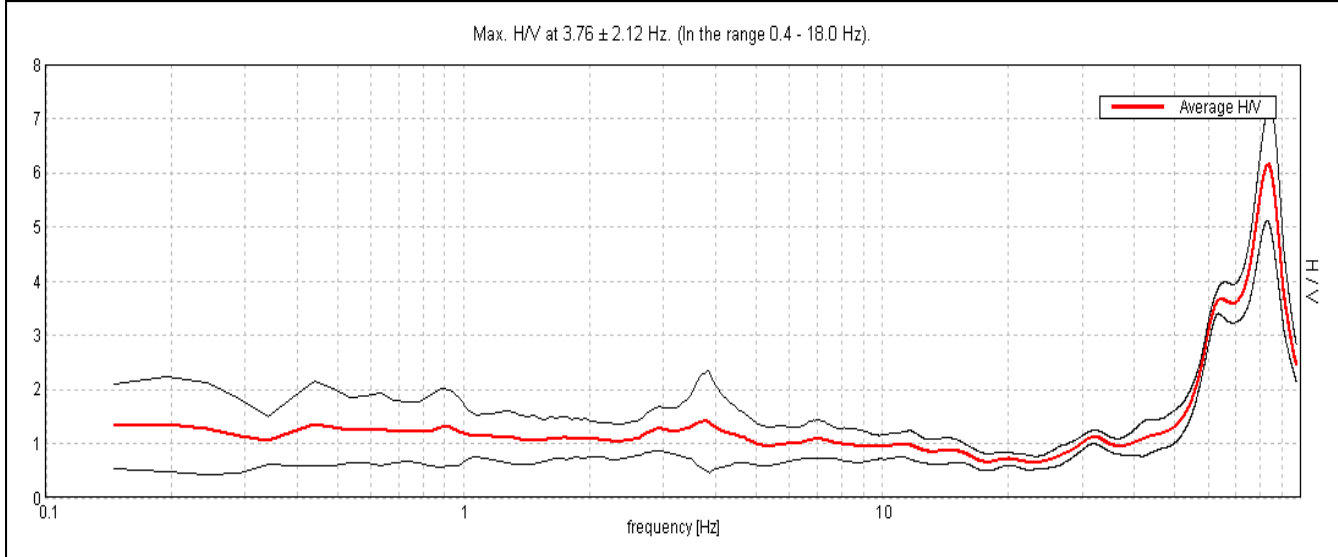


CENTROGEO P.zza S.Quirino, 6 - 42015 CORREGGIO	INDAGINE HVSR H48
--	------------------------------------

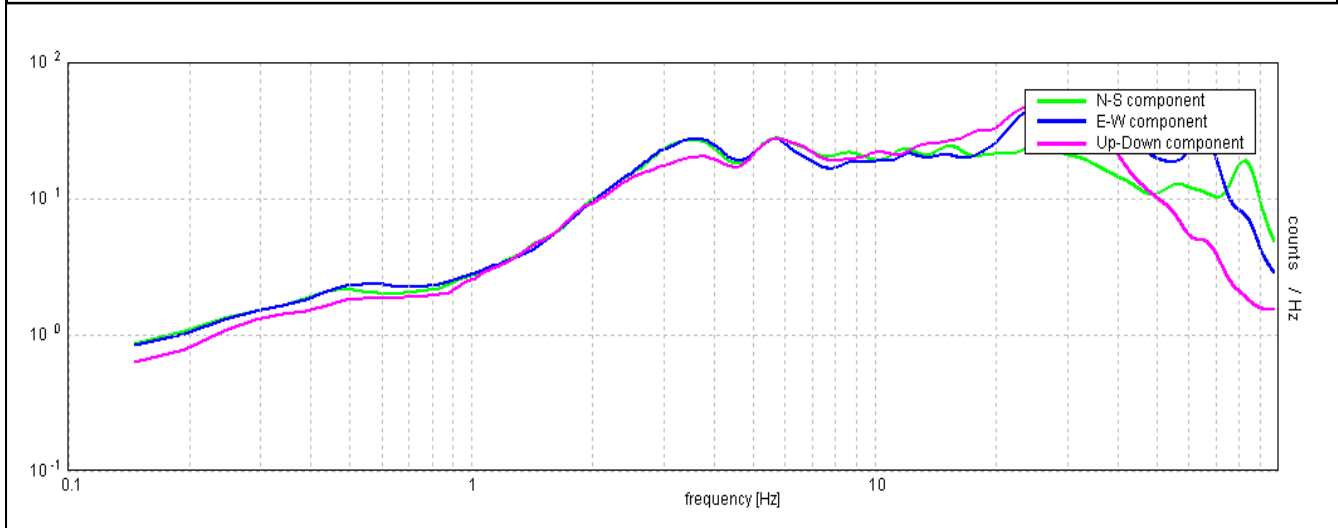
LOCALITA': MARANELLO (MO)	COMMITTENTE: Amm. Comunale
DATA: 17-06-2015	CANTIERE: Microzonazione Sismica
QUOTA: 210 m. s.l.m.	OPERATORI: Mazzetti M. - Arbizzi A.

Strumentazione: Sara SR04 HS - 4,5 Hz - matricola N488

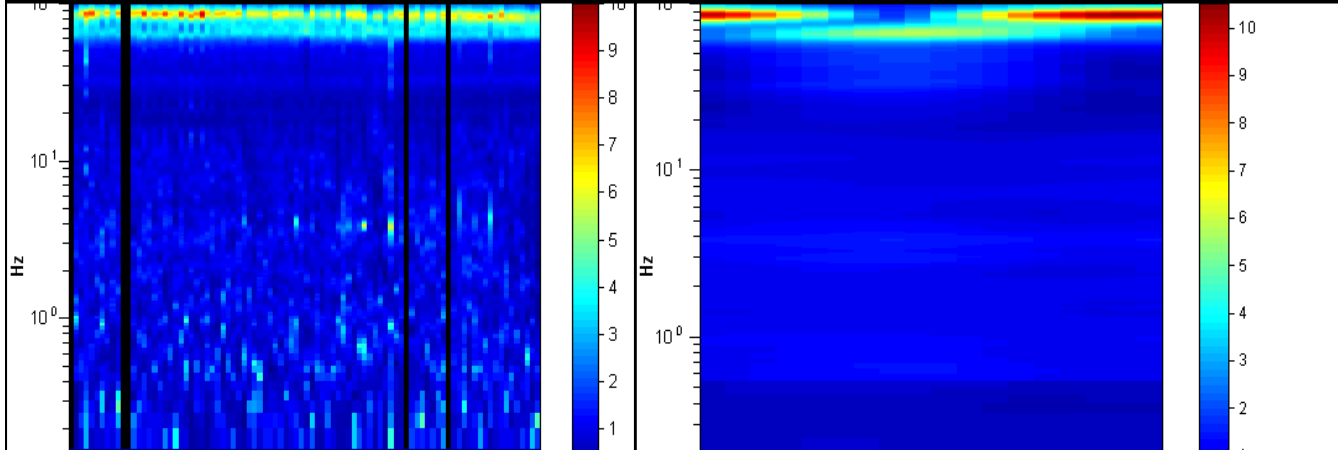
Rapporto spettrale



Ampiezza spettrale



Stabilità	Direzionalità
------------------	----------------------

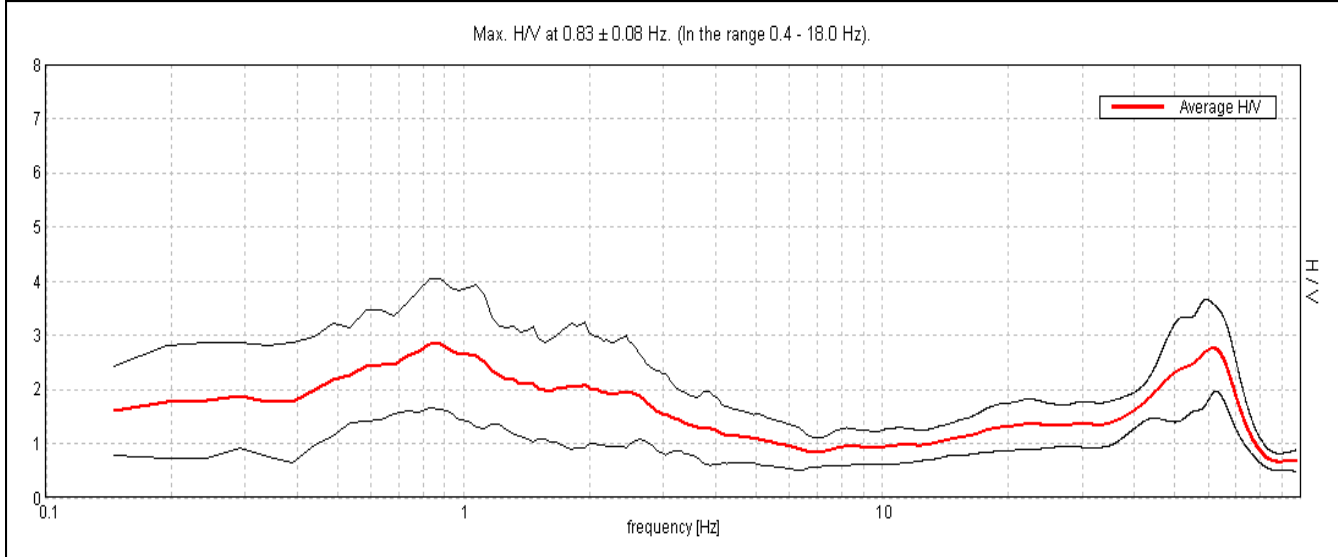


CENTROGEO P.zza S.Quirino, 6 - 42015 CORREGGIO	INDAGINE HVSR H49
--	------------------------------------

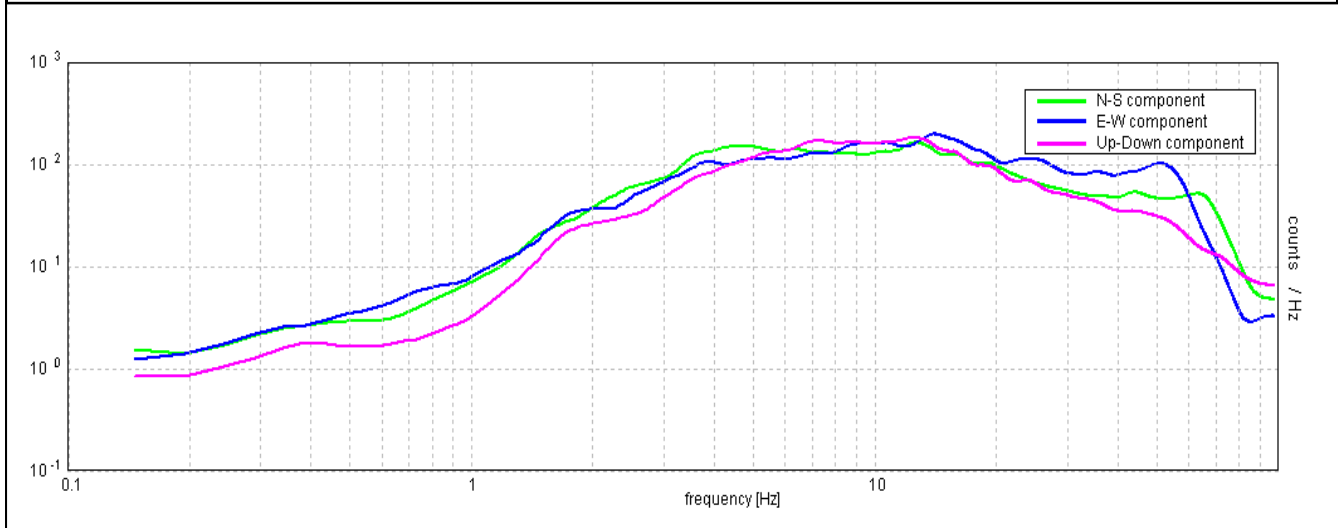
LOCALITA': MARANELLO (MO)	COMMITTENTE: Amm. Comunale
DATA: 17-06-2015	CANTIERE: Microzonazione Sismica
QUOTA: 388 m. s.l.m.	OPERATORI: Mazzetti M. - Arbizzi A.

Strumentazione: Sara SR04 HS - 4,5 Hz - matricola N488

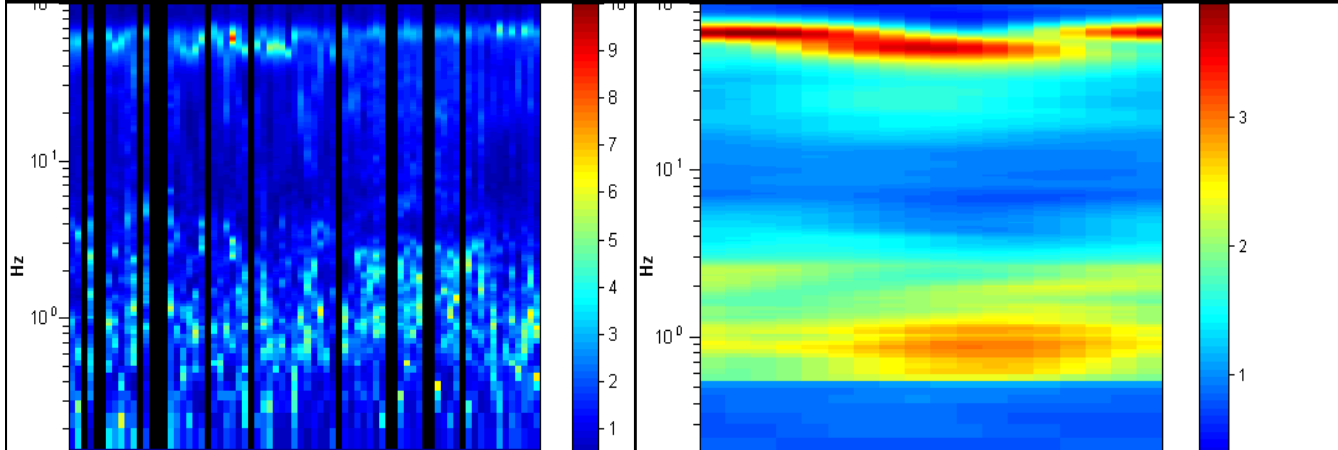
Rapporto spettrale



Ampiezza spettrale



Stabilità	Direzionalità
------------------	----------------------

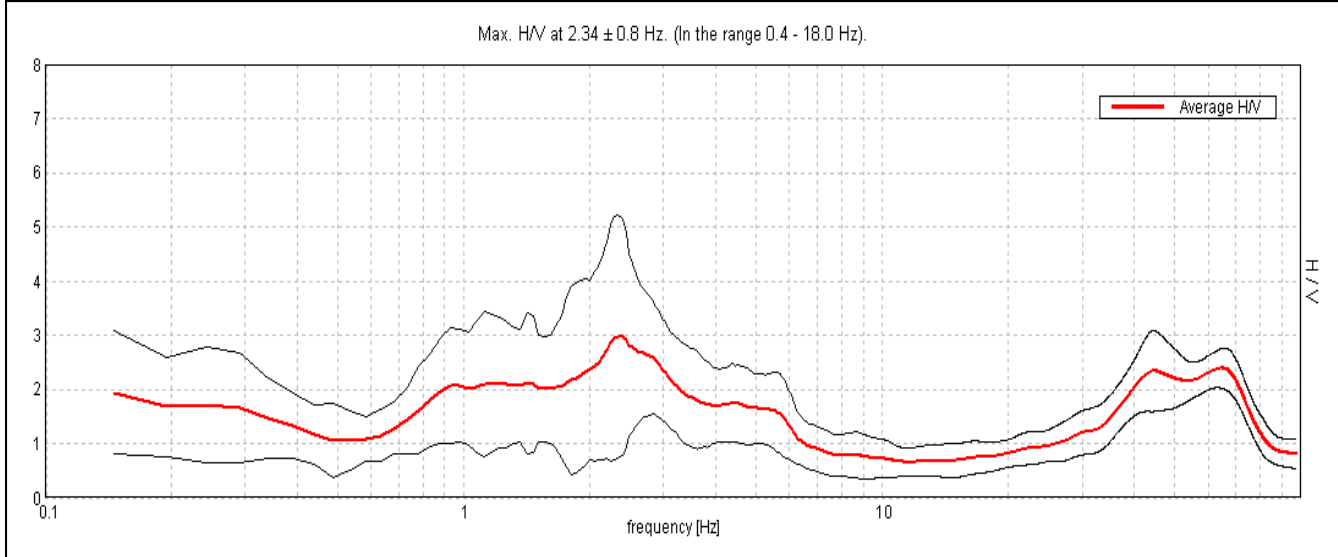


CENTROGEO P.zza S.Quirino, 6 - 42015 CORREGGIO	INDAGINE HVSR H50
--	------------------------------------

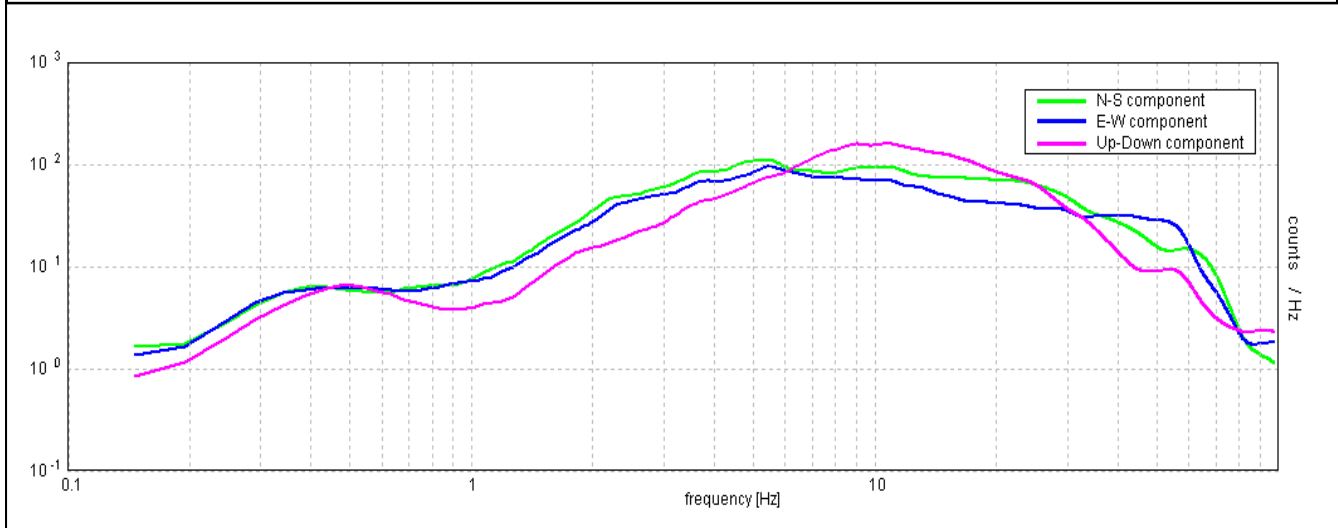
LOCALITA': MARANELLO (MO)	COMMITTENTE: Amm. Comunale
DATA: 17-06-2015	CANTIERE: Microzonazione Sismica
QUOTA: 440 m. s.l.m.	OPERATORI: Mazzetti M. - Arbizzi A.

Strumentazione: Sara SR04 HS - 4,5 Hz - matricola N488

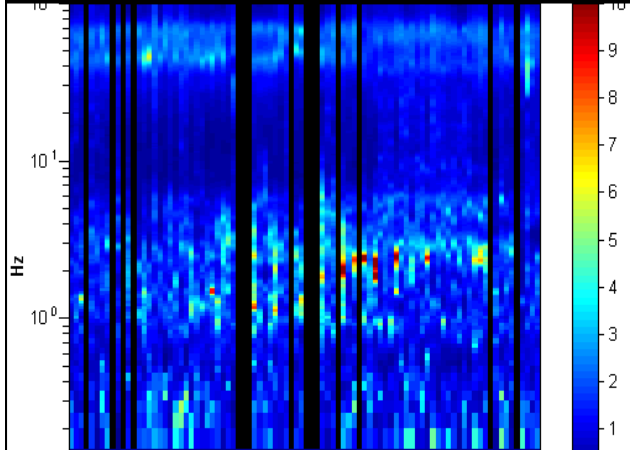
Rapporto spettrale



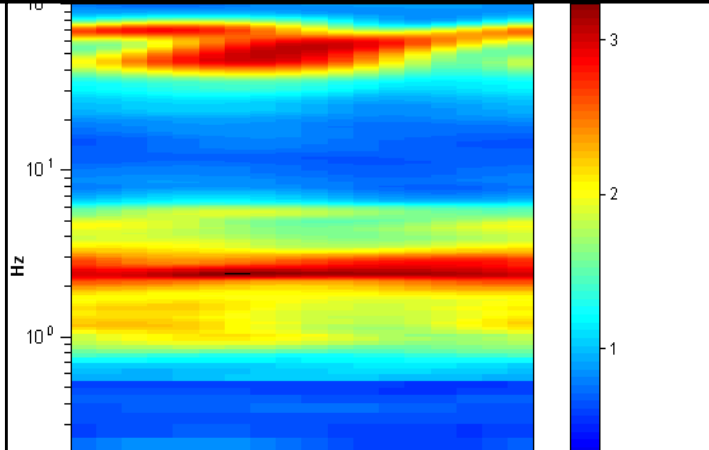
Ampiezza spettrale



Stabilità



Direzionalità

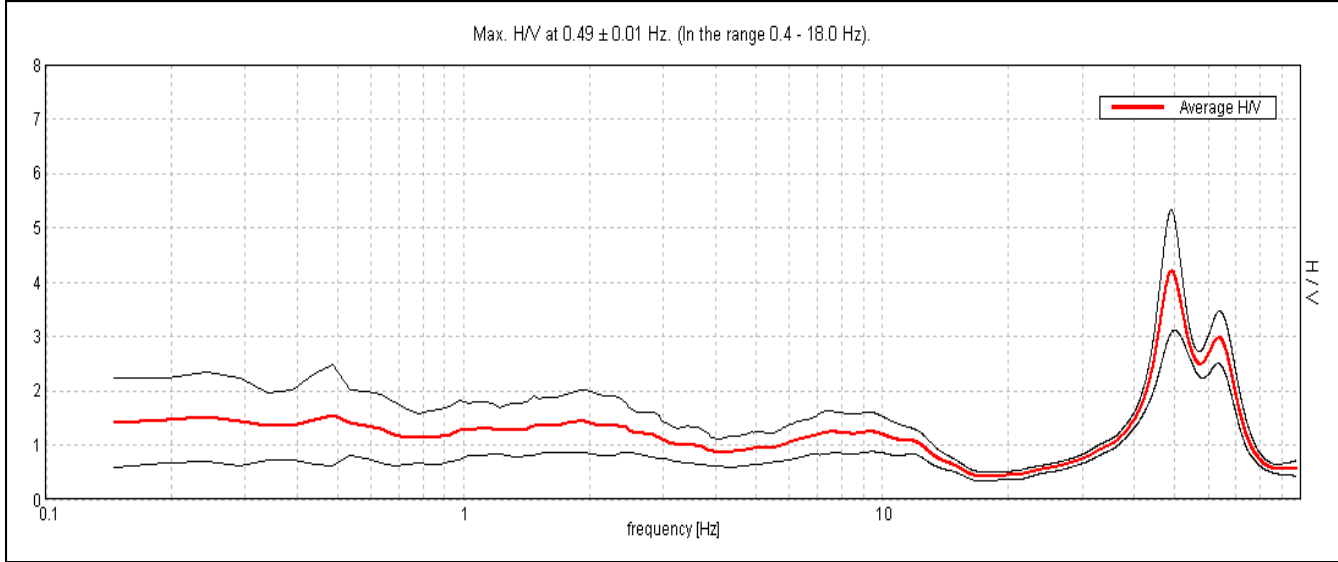


CENTROGEO P.zza S.Quirino, 6 - 42015 CORREGGIO	INDAGINE HVSR H51
--	------------------------------------

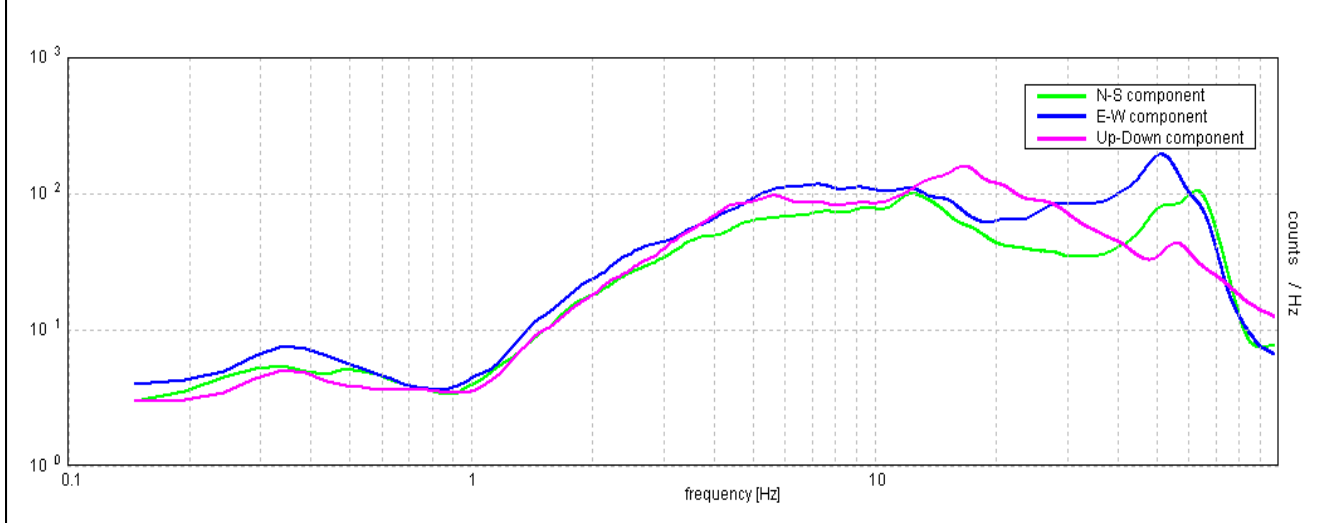
LOCALITA': MARANELLO (MO)	COMMITTENTE: Amm. Comunale
DATA: 17-06-2015	CANTIERE: Microzonazione Sismica
QUOTA: 430 m. s.l.m.	OPERATORI: Mazzetti M. - Arbizzi A.

Strumentazione: Sara SR04 HS - 4,5 Hz - matricola N488


Rapporto spettrale



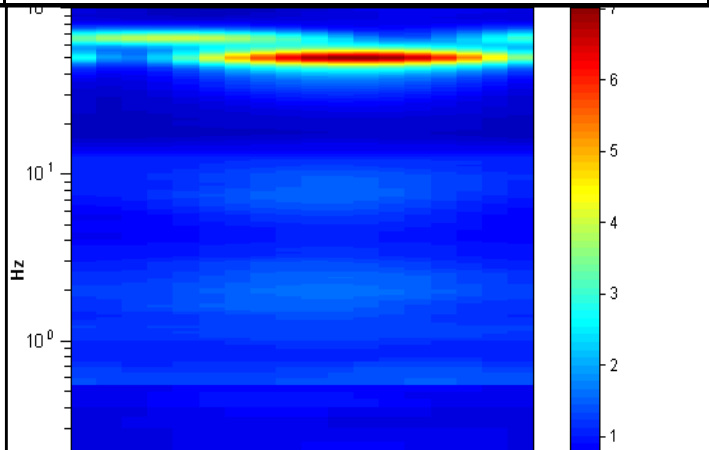
Ampiezza spettrale



Stabilità



Direzionalità

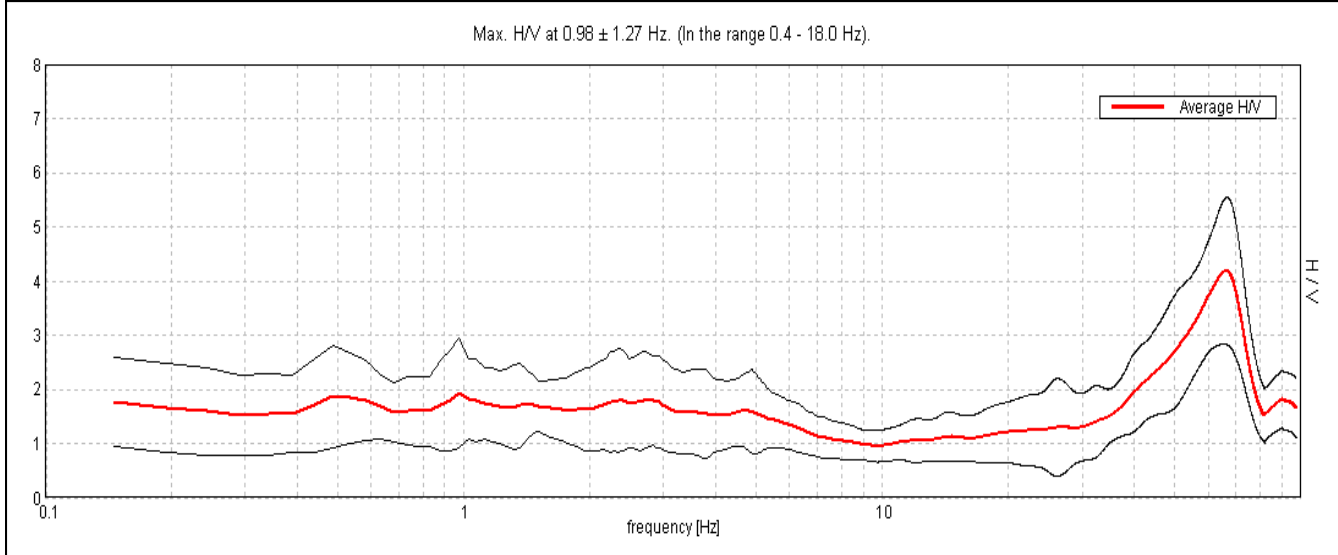


CENTROGEO P.zza S.Quirino, 6 - 42015 CORREGGIO	INDAGINE HVSR H52
--	------------------------------------

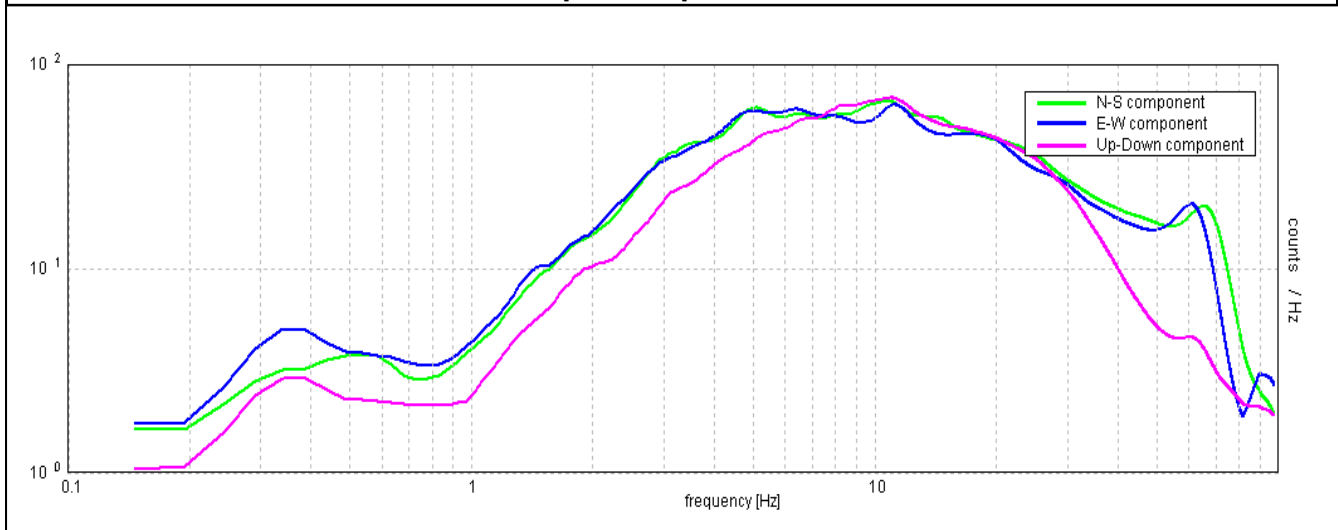
LOCALITA': MARANELLO (MO)	COMMITTENTE: Amm. Comunale
DATA: 17-06-2015	CANTIERE: Microzonazione Sismica
QUOTA: 420 m. s.l.m.	OPERATORI: Mazzetti M. - Arbizzi A.

Strumentazione: Sara SR04 HS - 4,5 Hz - matricola N488

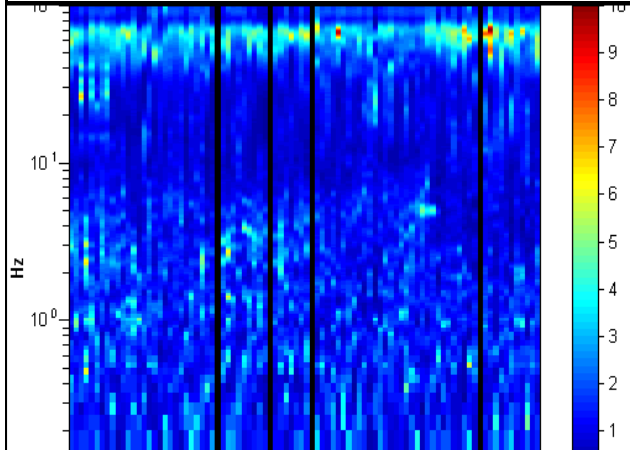
Rapporto spettrale



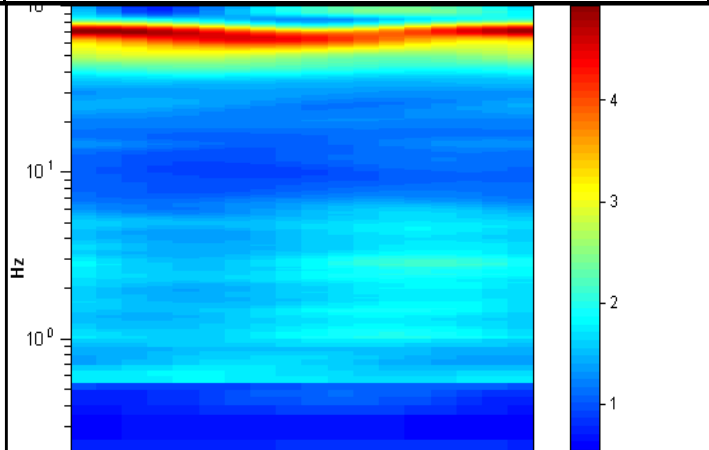
Ampiezza spettrale



Stabilità



Direzionalità



CENTROGEO

P.zza S.Quirino, 6 - 42015 Correggio (RE)

INDAGINE HVSR H53

LOCALITA': MARANELLO (MO)

COMMITTENTE: Amm. Comunale

DATA: 18-06-2015

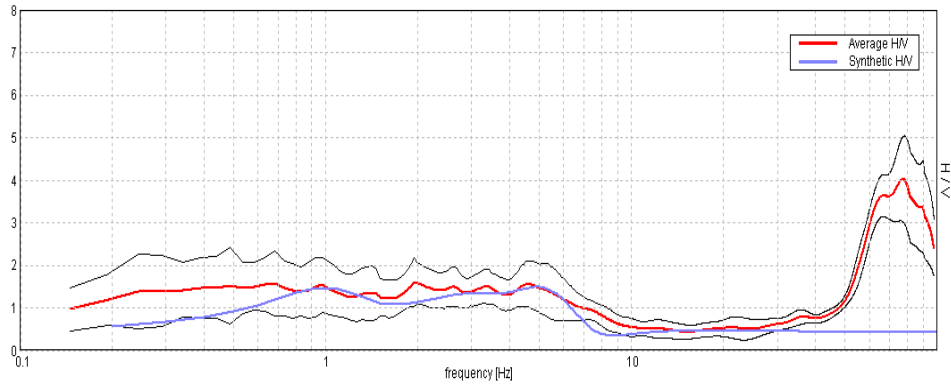
CANTIERE: Microzonazione Sismica

QUOTA: 157 m. s.l.m.

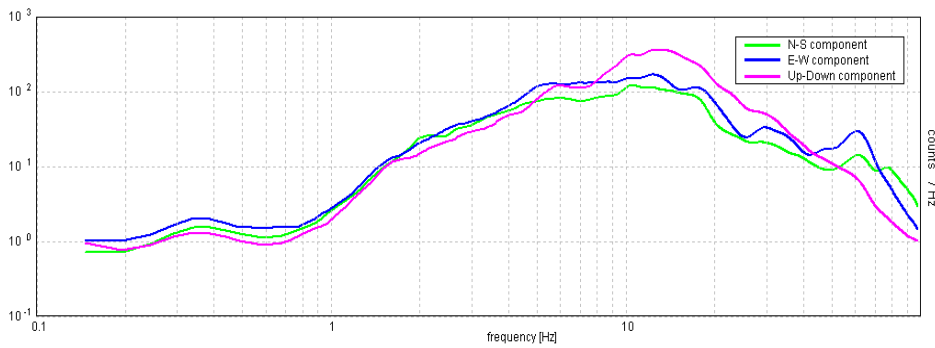
OPERATORI: Mazzetti M. - Arbizzi A.

H/V - Curva sperimentale e curva sintetica

Max. H/V at 1.95 ± 0.95 Hz. (In the range 0.4 - 18.0 Hz).



Curva di dispersione

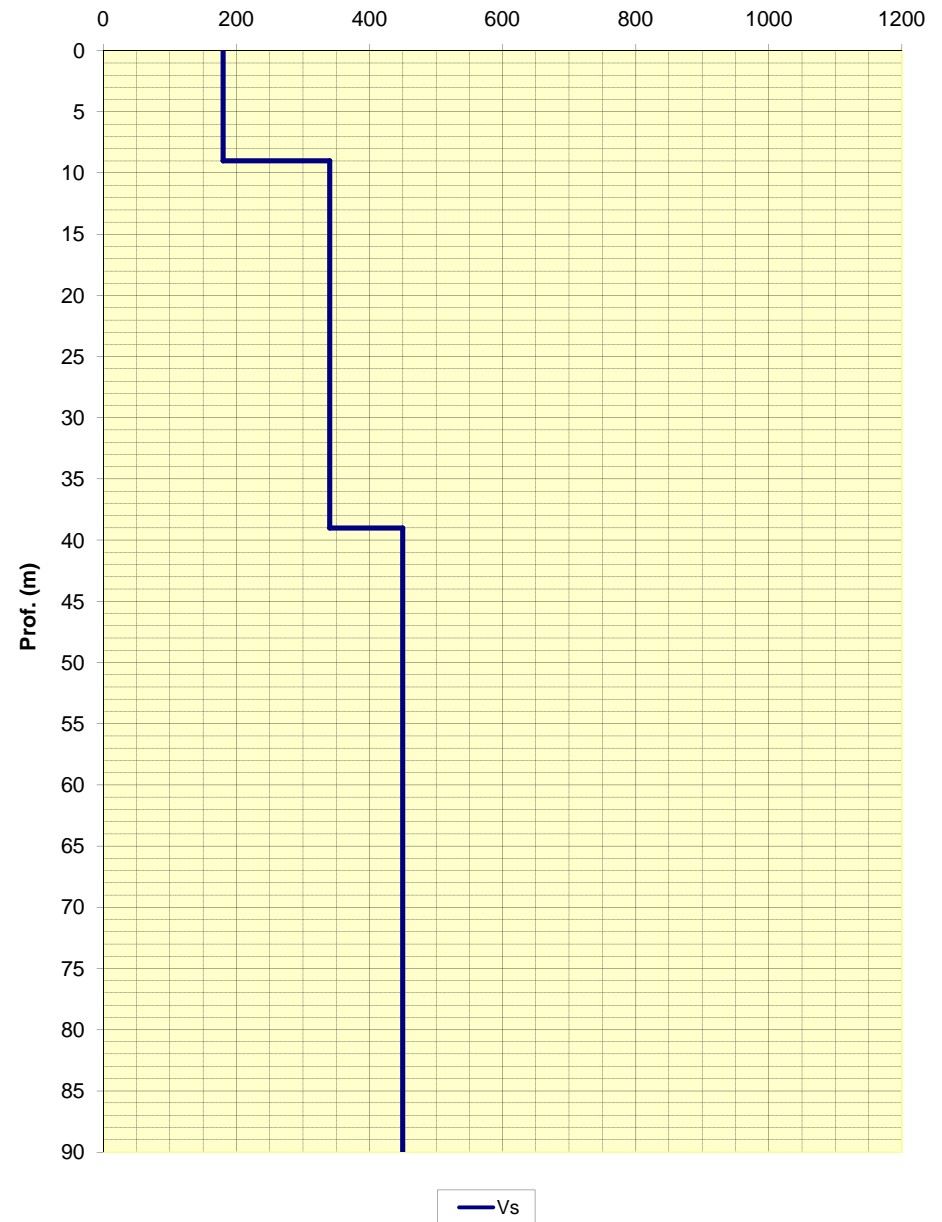


Note:

Modello interpretativo

Strato n°	Prof. (m)	Spess. (m)	Vs (m/s)
1	0	9	180
2	9	39	340
3	39	119	450
4	119	INF	600
5			
6			
7			
8			
9			
10			

Modello interpretativo profilo Vs (m/s)



CENTROGEO

P.zza S.Quirino, 6 - 42015 Correggio (RE)

INDAGINE HVSR H54

LOCALITA': MARANELLO (MO)

COMMITTENTE: Amm. Comunale

DATA: 18-06-2015

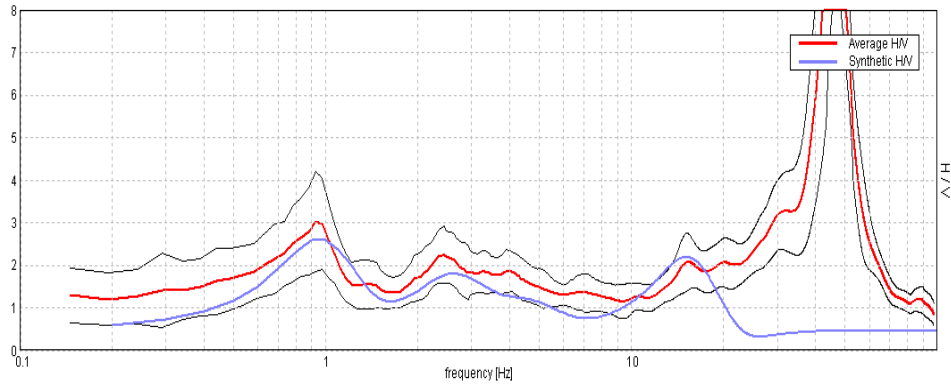
CANTIERE: Microzonazione Sismica

QUOTA: 310 m. s.l.m.

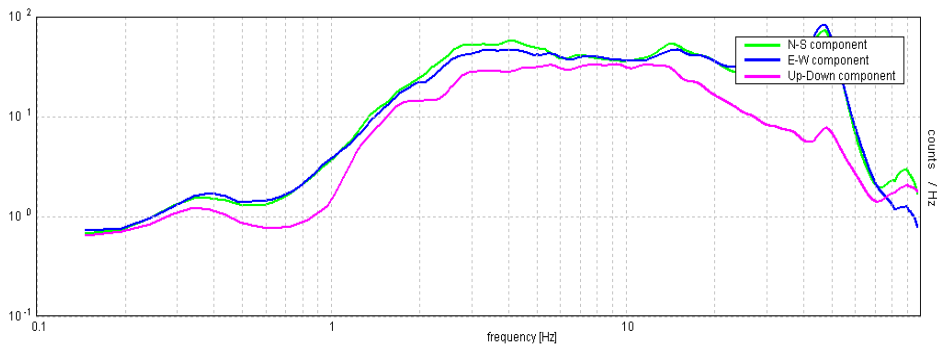
OPERATORI: Mazzetti M. - Arbizzi A.

H/V - Curva sperimentale e curva sintetica

Max. H/V at 0.93 ± 1.57 Hz. (In the range 0.4 - 18.0 Hz).



Curva di dispersione

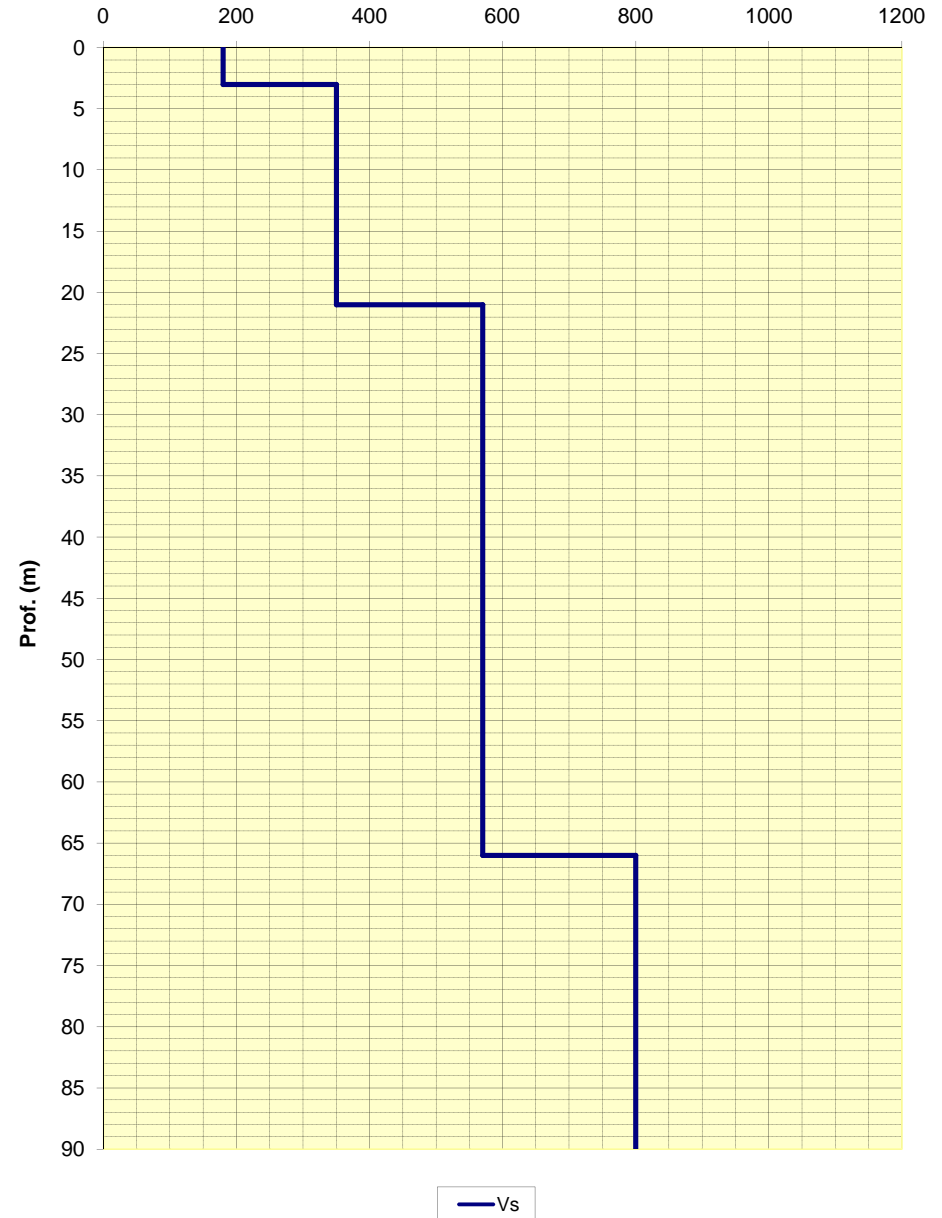


Note:

Modello interpretativo

Strato n°	Prof. (m)	Spess. (m)	Vs (m/s)
1	0	3	180
2	3	21	350
3	21	66	570
4	66	216	800
5	216	INF	1300
6			
7			
8			
9			
10			

Modello interpretativo profilo Vs (m/s)



CENTROGEO

P.zza S. Quirino, 6 - 42015 Correggio (RE)

INDAGINE HVSR H55

LOCALITA': MARANELLO (MO)

COMMITTENTE: Amm. Comunale

DATA: 18-06-2015

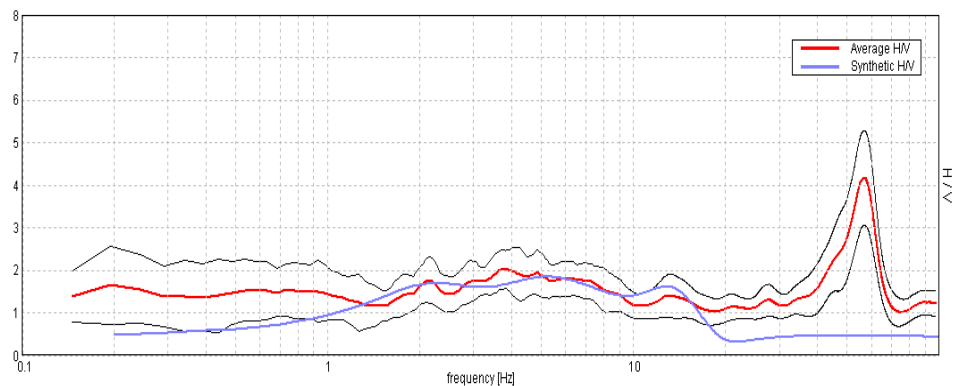
CANTIERE: Microzonazione Sismica

QUOTA: 170 m. s.l.m.

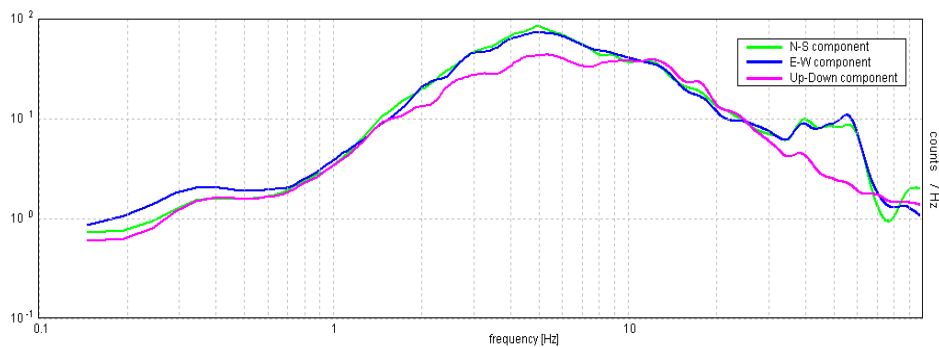
OPERATORI: Mazzetti M. - Arbizzi A.

H/V - Curva sperimentale e curva sintetica

Max. H/V at 3.71 ± 0.48 Hz. (In the range 0.4 - 18.0 Hz).



Curva di dispersione

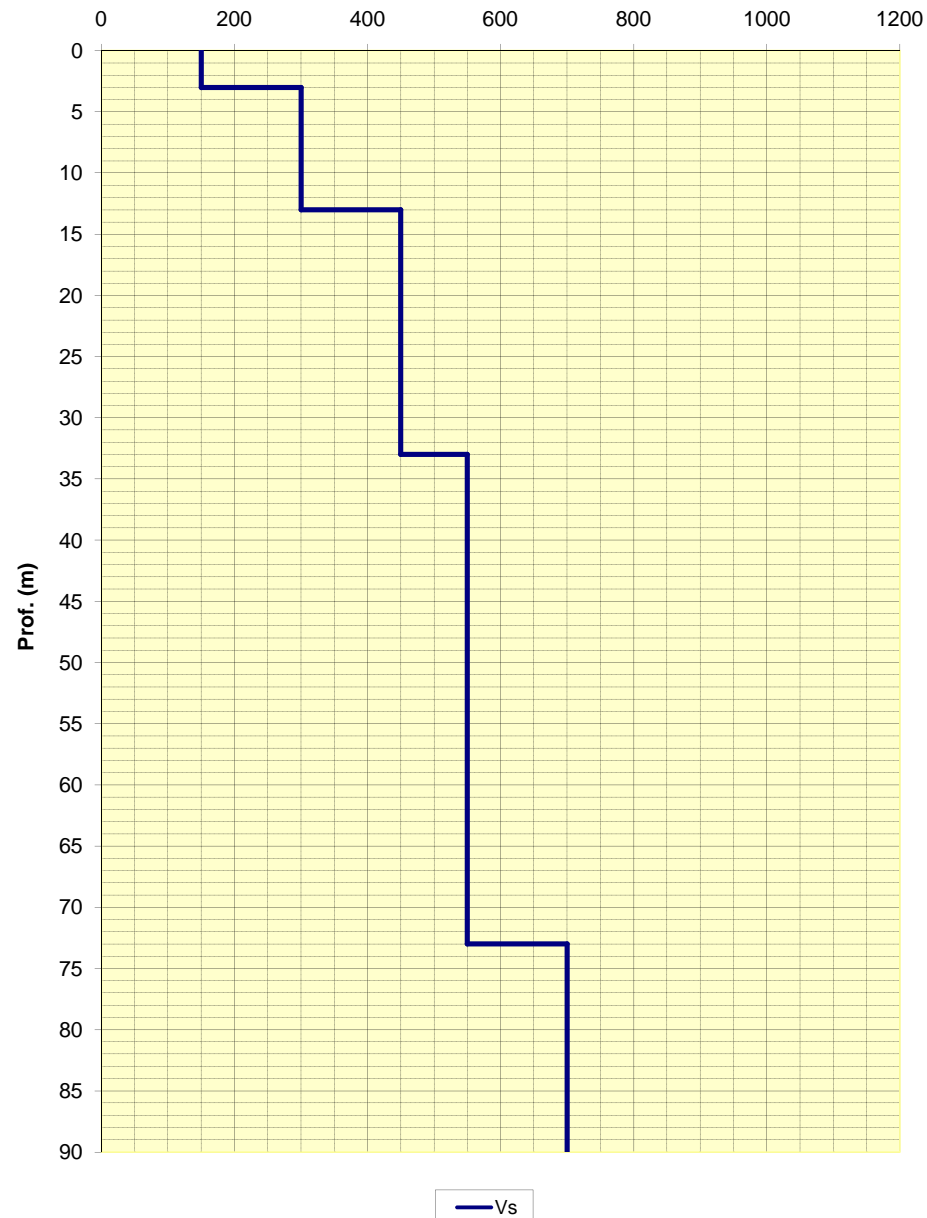


Note:

Modello interpretativo

Strato n°	Prof. (m)	Spess. (m)	Vs (m/s)
1	0	3	150
2	3	10	300
3	13	20	450
4	33	40	550
5	73	INF	700
6			
7			
8			
9			
10			

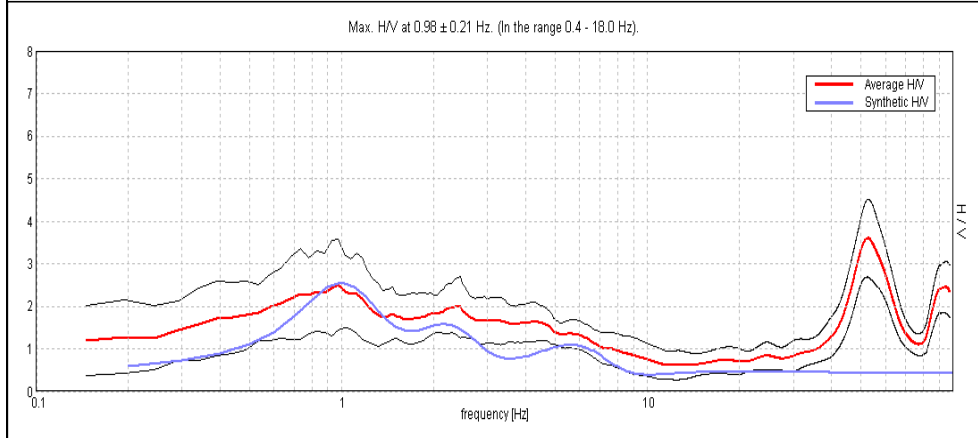
Modello interpretativo profilo Vs (m/s)



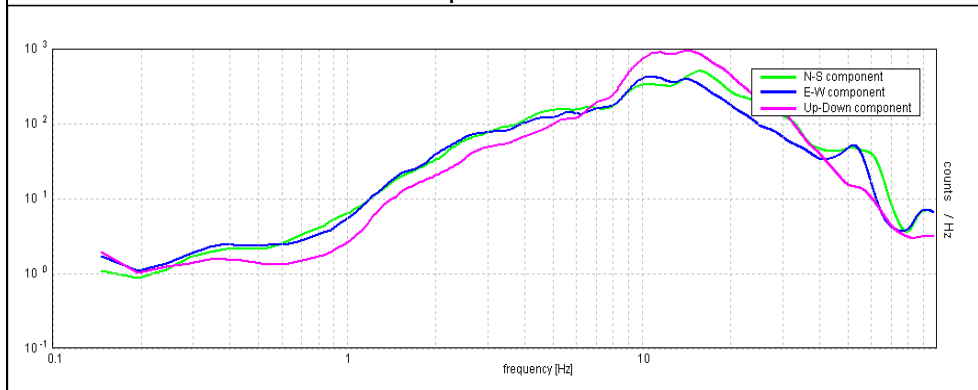
CENTROGEO P.zza S.Quirino, 6 - 42015 Correggio (RE)	INDAGINE HVSR H56
---	------------------------------------

LOCALITA': MARANELLO (MO)	COMMITTENTE: Amm. Comunale
DATA: 18-06-2015	CANTIERE: Microzonazione Sismica
QUOTA: 250 m. s.l.m.	OPERATORI: Mazzetti M. - Arbizzi A.

H/V - Curva sperimentale e curva sintetica



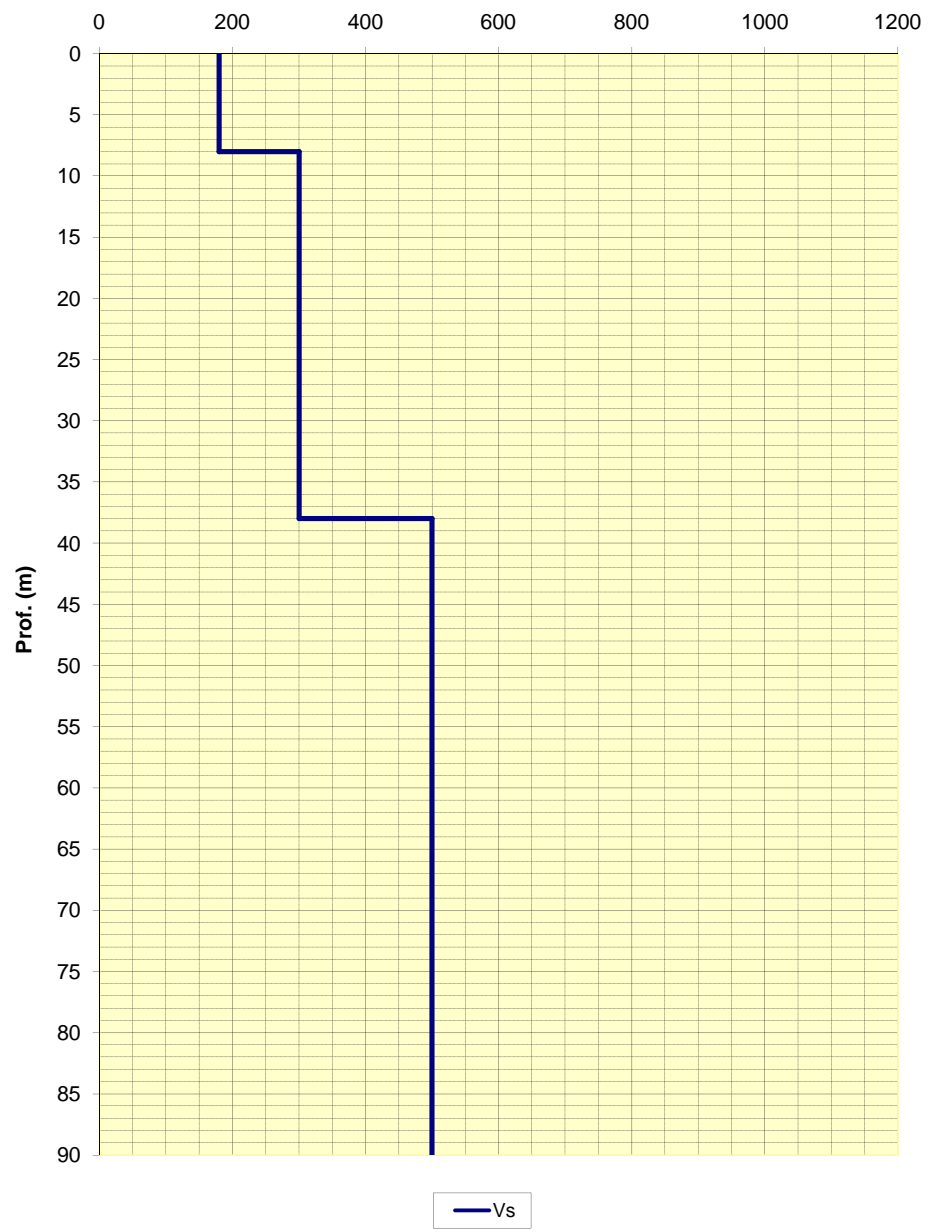
Curva di dispersione



Note:

Modello interpretativo				
Strato n°	Prof. (m)	Spess. (m)	Vs (m/s)	
1	0	8	8	180
2	8	38	30	300
3	38	133	95	500
4	133	INF	INF	750
5				
6				
7				
8				
9				
10				

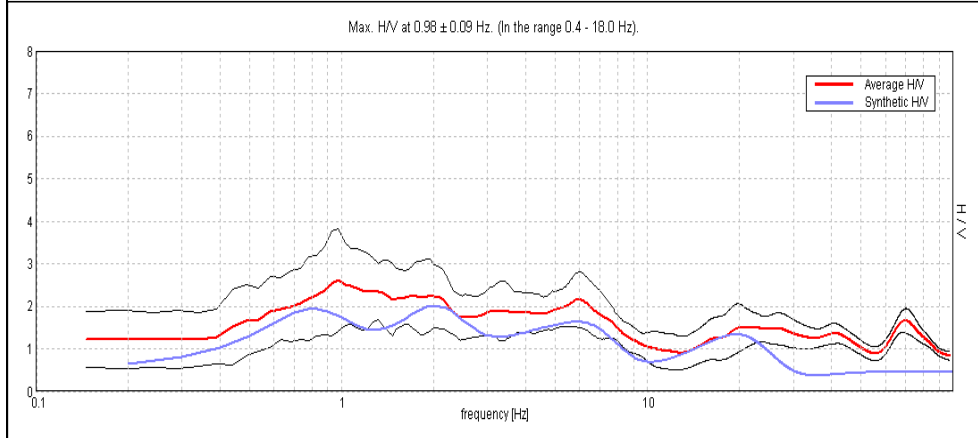
Modello interpretativo
profilo Vs (m/s)



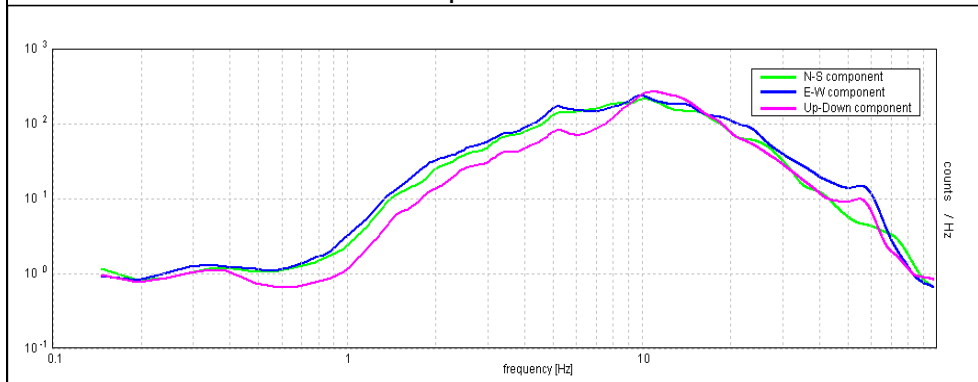
CENTROGEO P.zza S.Quirino, 6 - 42015 Correggio (RE)	INDAGINE HVSR H57
---	------------------------------------

LOCALITA': MARANELLO (MO)	COMMITTENTE: Amm. Comunale
DATA: 18-06-2015	CANTIERE: Microzonazione Sismica
QUOTA: 270 m. s.l.m.	OPERATORI: Mazzetti M. - Arbizzi A.

H/V - Curva sperimentale e curva sintetica



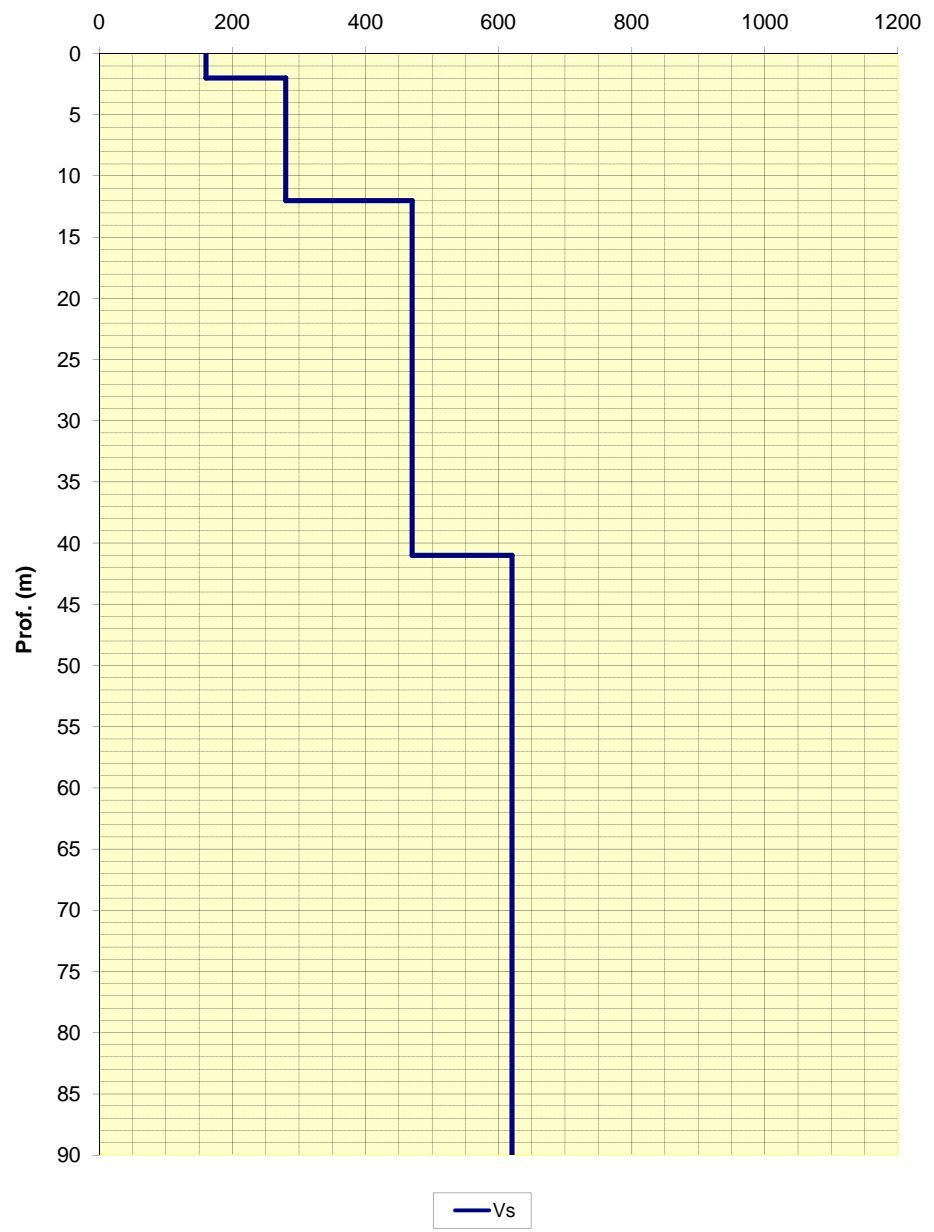
Curva di dispersione



Note:

Modello interpretativo				
Strato n°	Prof. (m)	Spess. (m)	Vs (m/s)	
1	0	2	2	160
2	2	12	10	280
3	12	41	29	470
4	41	91	50	620
5	91	291	200	900
6	291	INF	INF	1300
7				
8				
9				
10				

Modello interpretativo
profilo Vs (m/s)



CENTROGEO

P.zza S.Quirino, 6 - 42015 Correggio (RE)

INDAGINE HVSR H58

LOCALITA': MARANELLO (MO)

COMMITTENTE: Amm. Comunale

DATA: 18-06-2015

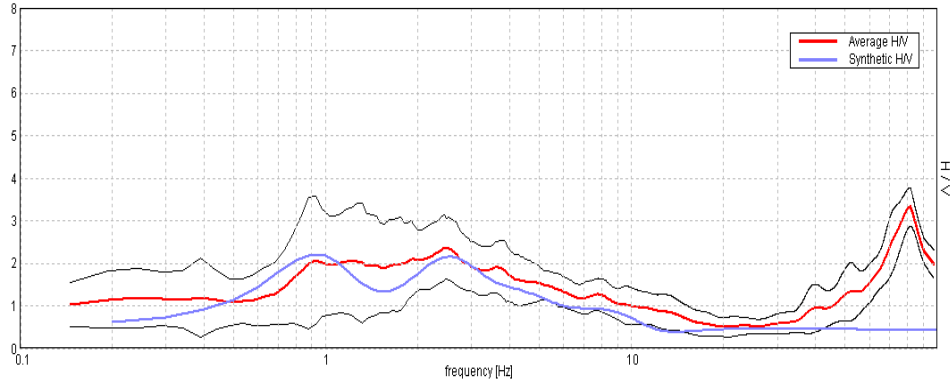
CANTIERE: Microzonazione Sismica

QUOTA: 290 m. s.l.m.

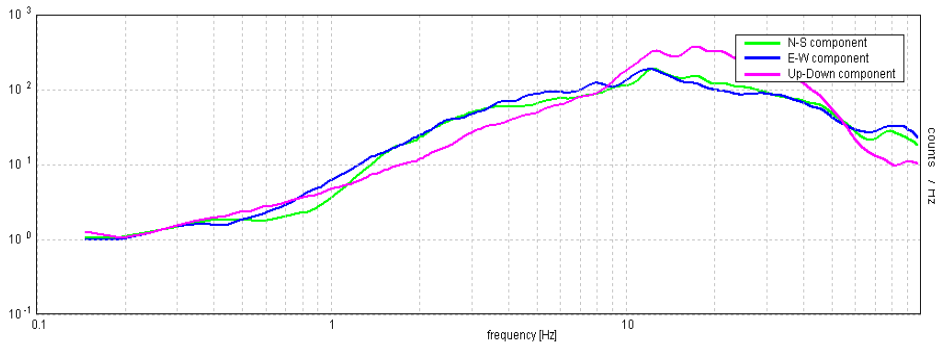
OPERATORI: Mazzetti M. - Arbizzi A.

H/V - Curva sperimentale e curva sintetica

Max. HV at 2.44 ± 0.6 Hz. (In the range 0.4 - 18.0 Hz)



Curva di dispersione

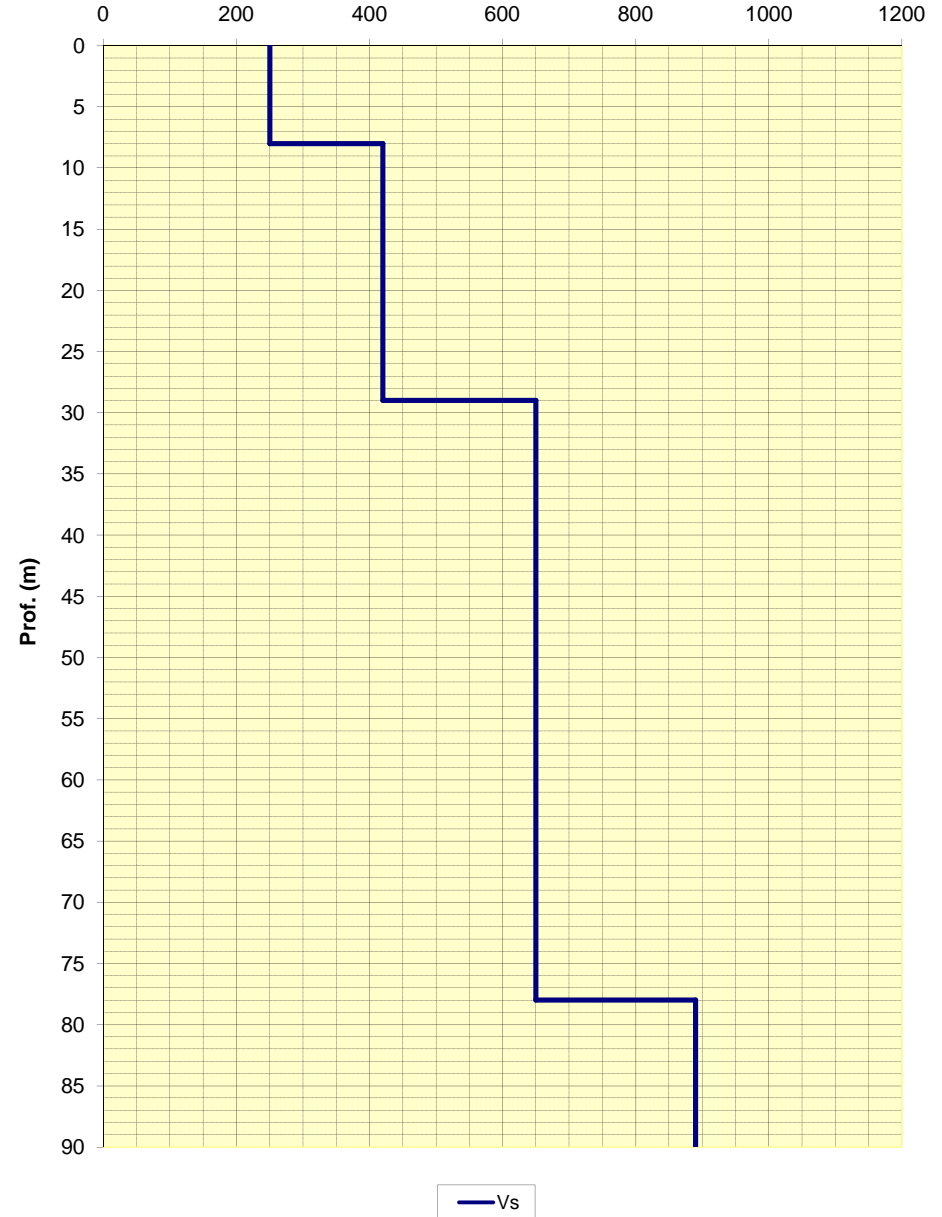


Note:

Modello interpretativo

Strato n°	Prof. (m)	Spess. (m)	Vs (m/s)
1	0	8	250
2	8	29	420
3	29	78	650
4	78	248	890
5	248	INF	1360
6			
7			
8			
9			
10			

Modello interpretativo profilo Vs (m/s)



CENTROGEO

P.zza S.Quirino, 6 - 42015 Correggio (RE)

INDAGINE HVSR

H59

LOCALITA': MARANELLO (MO)

COMMITTENTE: Amm. Comunale

DATA: 18-06-2015

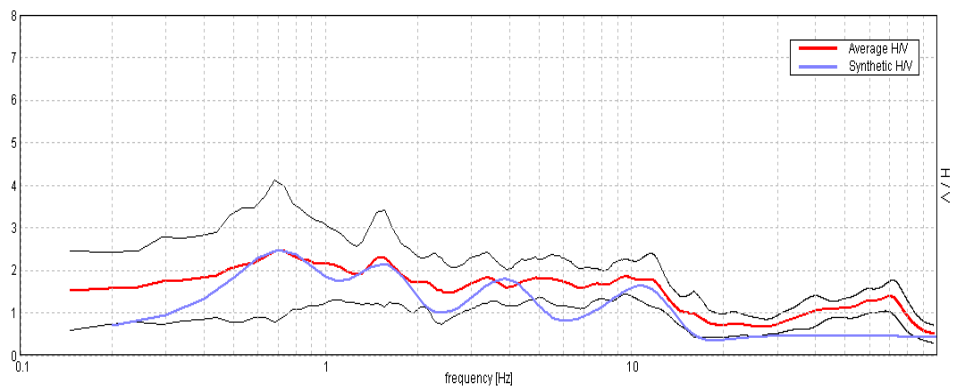
CANTIERE: Microzonazione Sismica

QUOTA: 360 m. s.l.m.

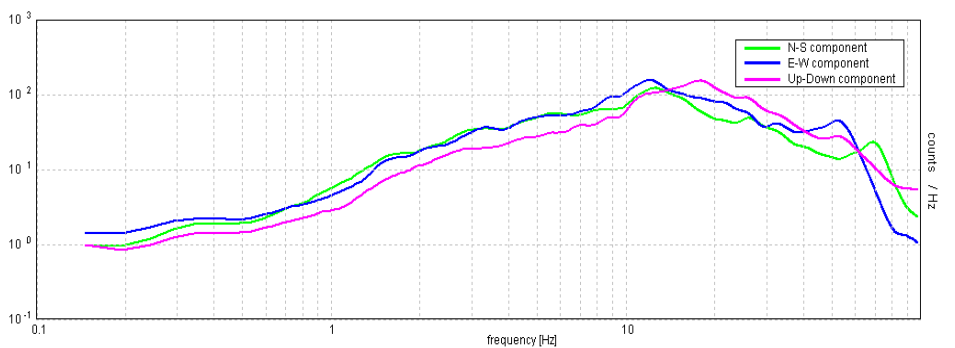
OPERATORI: Mazzetti M. - Arbizzi A.

H/V - Curva sperimentale e curva sintetica

Max. H/V at 0.68 ± 0.09 Hz. (In the range 0.4 - 18.0 Hz).



Curva di dispersione

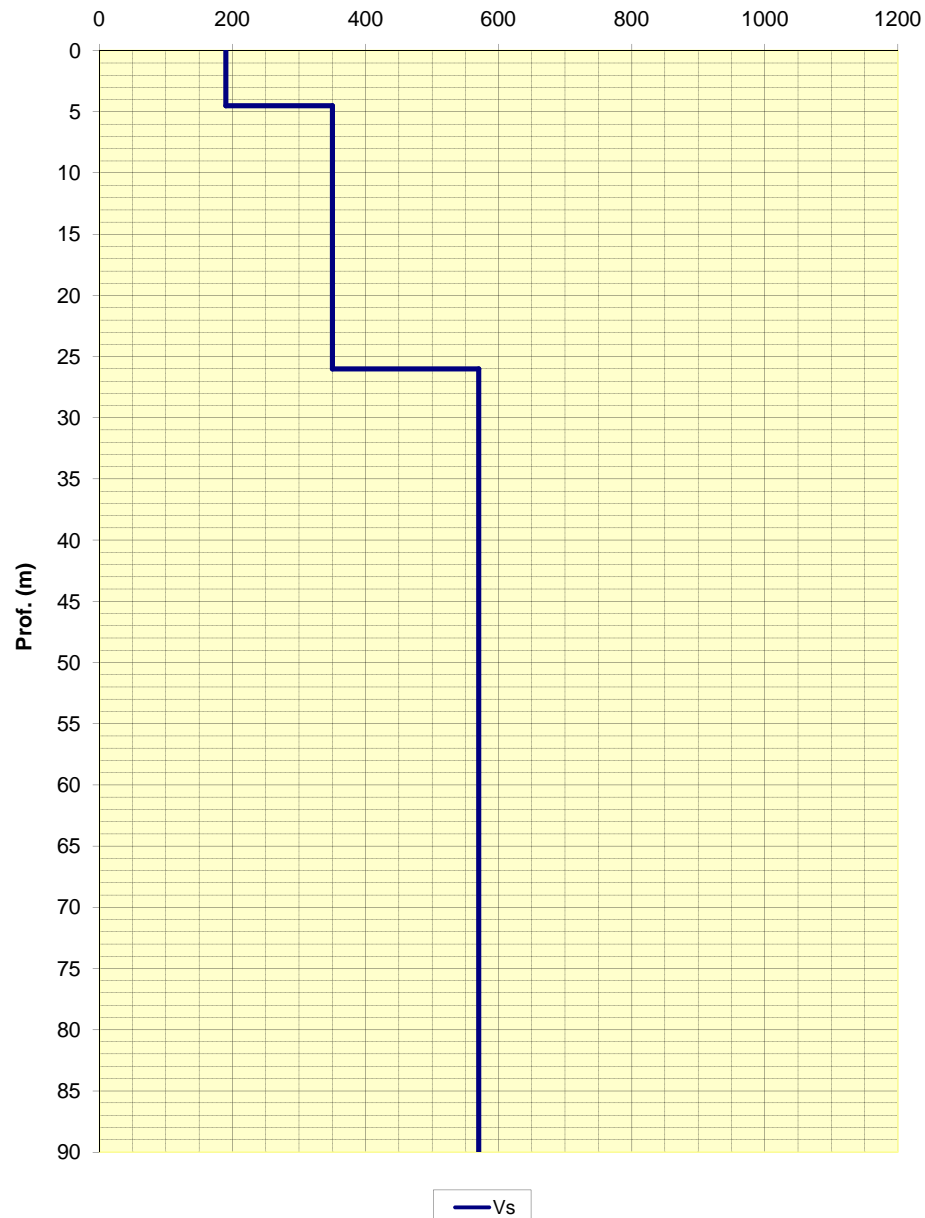


Note:

Modello interpretativo

Strato n°	Prof. (m)	Spess. (m)	Vs (m/s)
1	0	4,5	190
2	4,5	26	350
3	26	106	570
4	106	375	1000
5	375	INF	1500
6			
7			
8			
9			
10			

Modello interpretativo profilo Vs (m/s)



CENTROGEO

P.zza S.Quirino, 6 - 42015 Correggio (RE)

INDAGINE HVSR H60

LOCALITA': MARANELLO (MO)

COMMITTENTE: Amm. Comunale

DATA: 18-06-2015

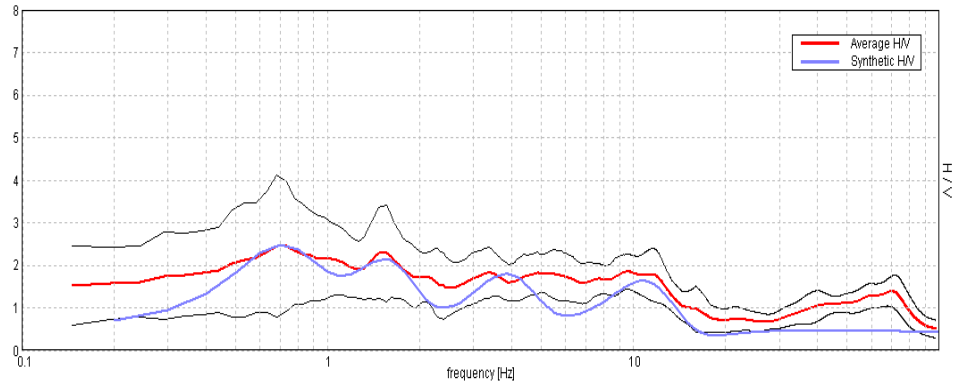
CANTIERE: Microzonazione Sismica

QUOTA: 360 m. s.l.m.

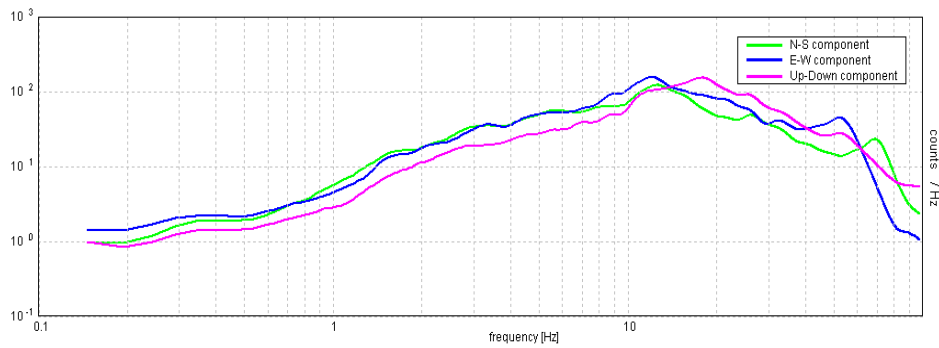
OPERATORI: Mazzetti M. - Arbizzi A.

H/V - Curva sperimentale e curva sintetica

Max. H/V at 0.68 ± 0.09 Hz. (In the range 0.4 - 18.0 Hz).



Curva di dispersione

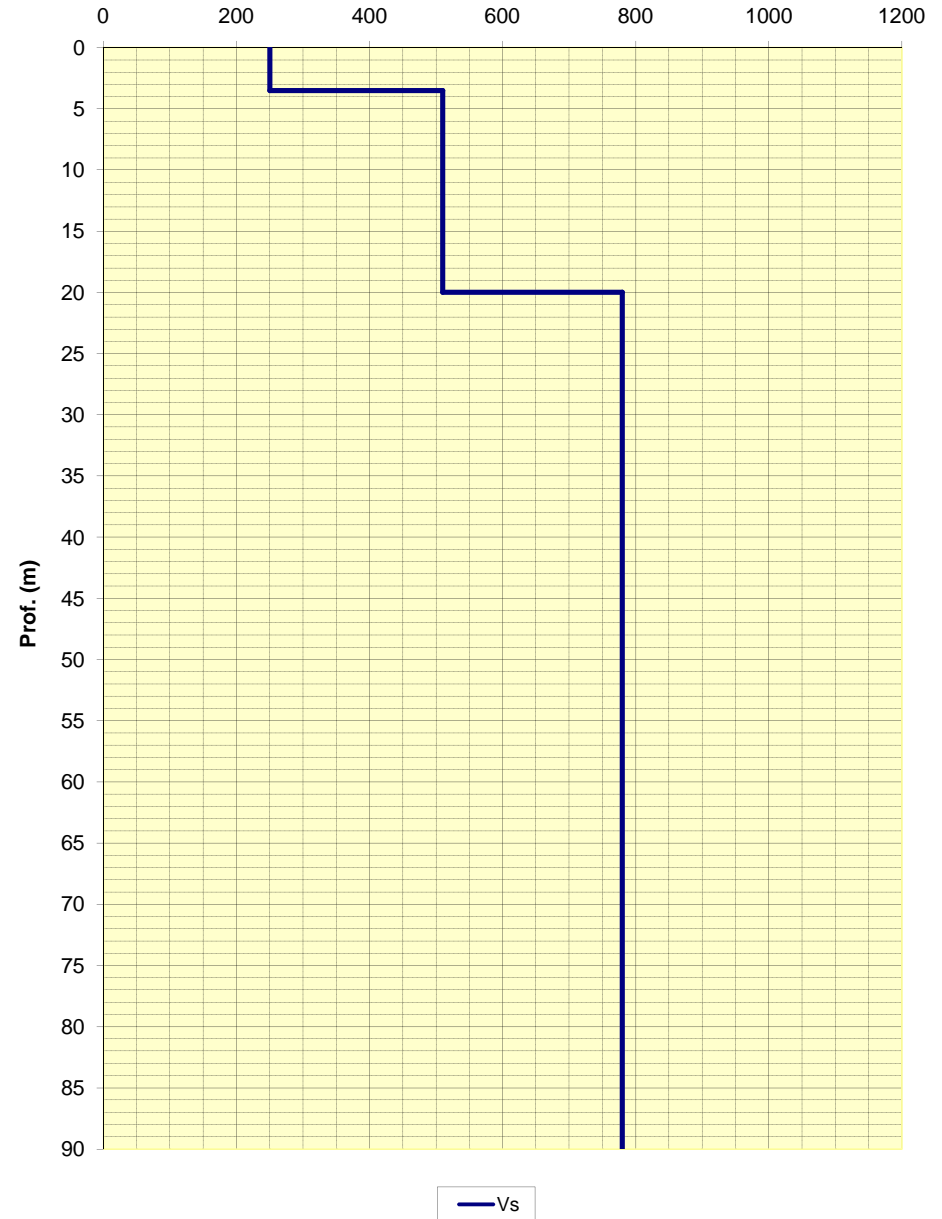


Note:

Modello interpretativo

Strato n°	Prof. (m)	Spess. (m)	Vs (m/s)
1	0	3,5	3,5
2	3,5	20	16,5
3	20	100	80
4	100	400	300
5	400	INF	INF
6			
7			
8			
9			
10			

Modello interpretativo profilo Vs (m/s)



CENTROGEO

P.zza S.Quirino, 6 - 42015 Correggio (RE)

INDAGINE HVSR H61

LOCALITA': MARANELLO (MO)

COMMITTENTE: Amm. Comunale

DATA: 18-06-2015

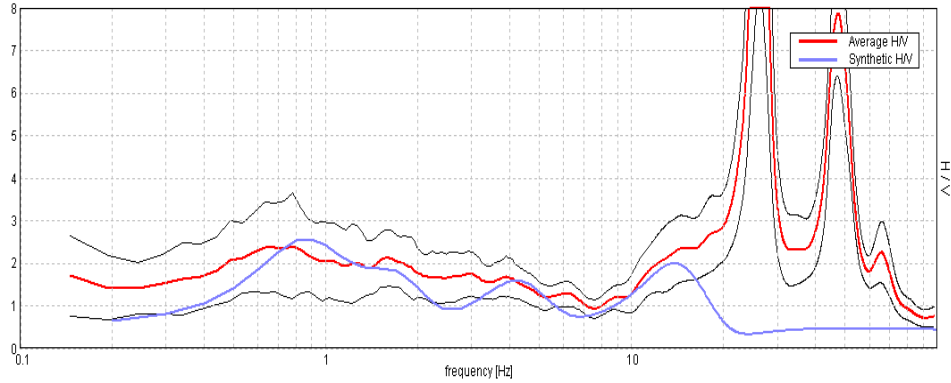
CANTIERE: Microzonazione Sismica

QUOTA: 235 m. s.l.m.

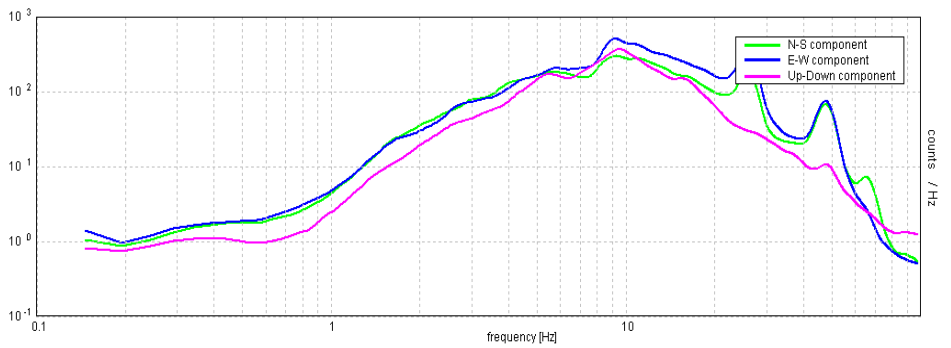
OPERATORI: Mazzetti M. - Arbizzi A.

H/V - Curva sperimentale e curva sintetica

Max. HV at 17.97 ± 11.72 Hz. (In the range 0.4 - 18.0 Hz).



Curva di dispersione

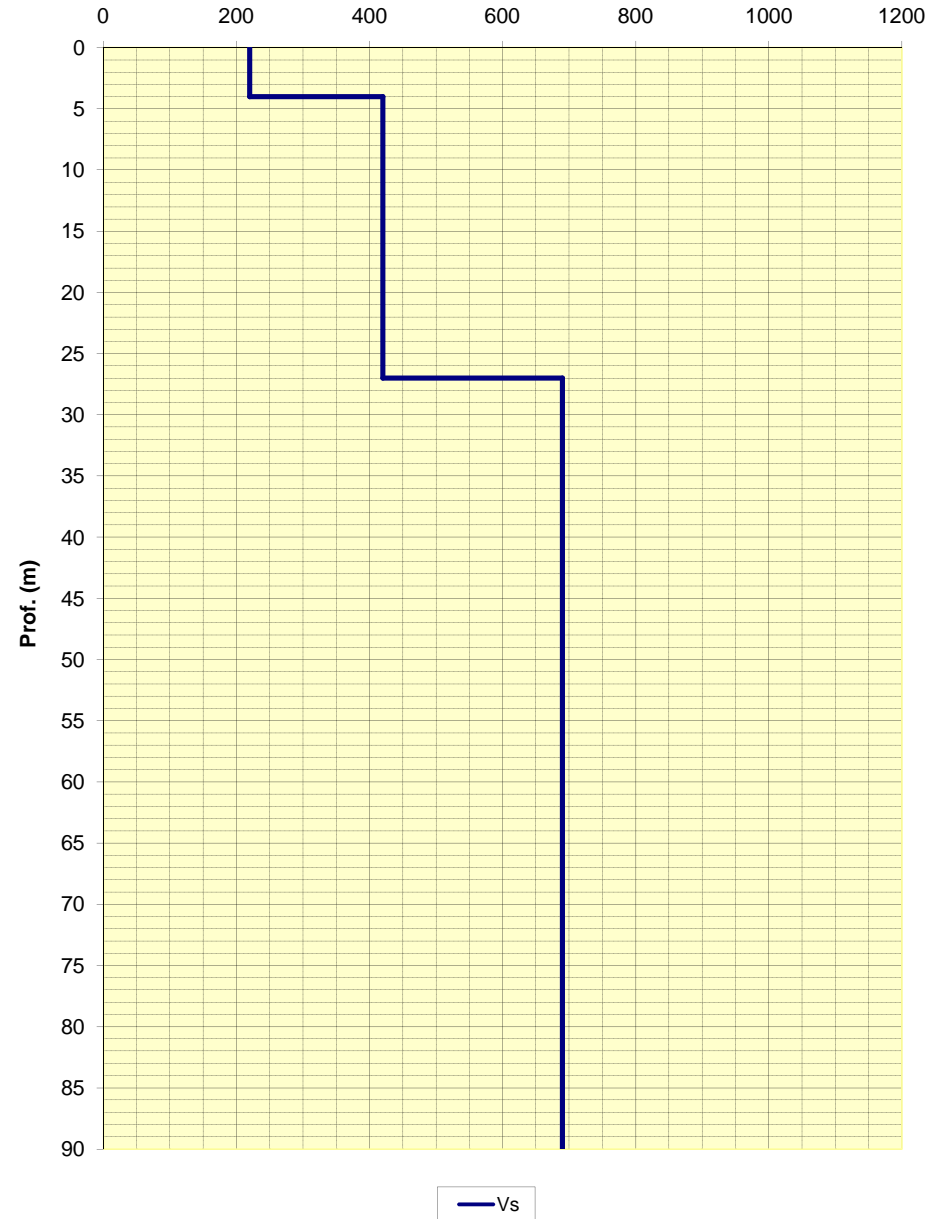


Note:

Modello interpretativo

Strato n°	Prof. (m)	Spess. (m)	Vs (m/s)
1	0	4	220
2	4	27	420
3	27	120	690
4	120	370	1200
5	370	INF	1730
6			
7			
8			
9			
10			

Modello interpretativo profilo Vs (m/s)



CENTROGEO

P.zza S.Quirino, 6 - 42015 Correggio (RE)

INDAGINE HVSR H62

LOCALITA': MARANELLO (MO)

COMMITTENTE: Amm. Comunale

DATA: 18-06-2015

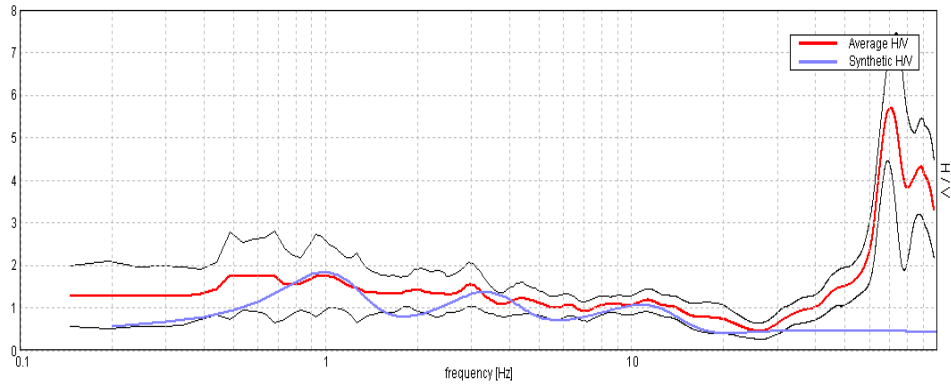
CANTIERE: Microzonazione Sismica

QUOTA: 176 m. s.l.m.

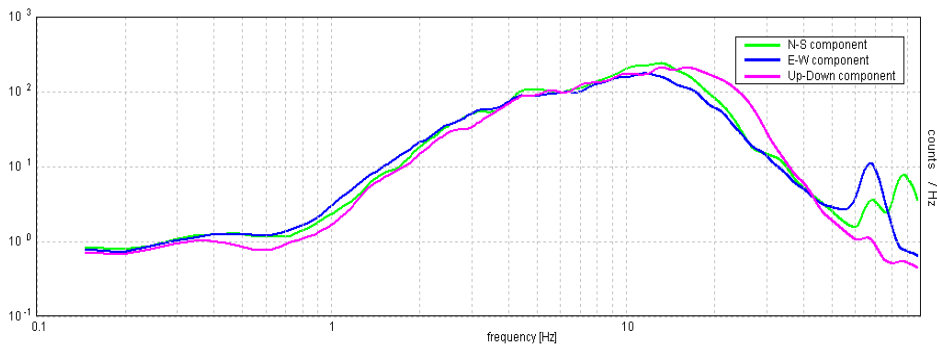
OPERATORI: Mazzetti M. - Arbizzi A.

H/V - Curva sperimentale e curva sintetica

Max. HV at 0.98 ± 0.3 Hz. (In the range 0.4 - 18.0 Hz)



Curva di dispersione

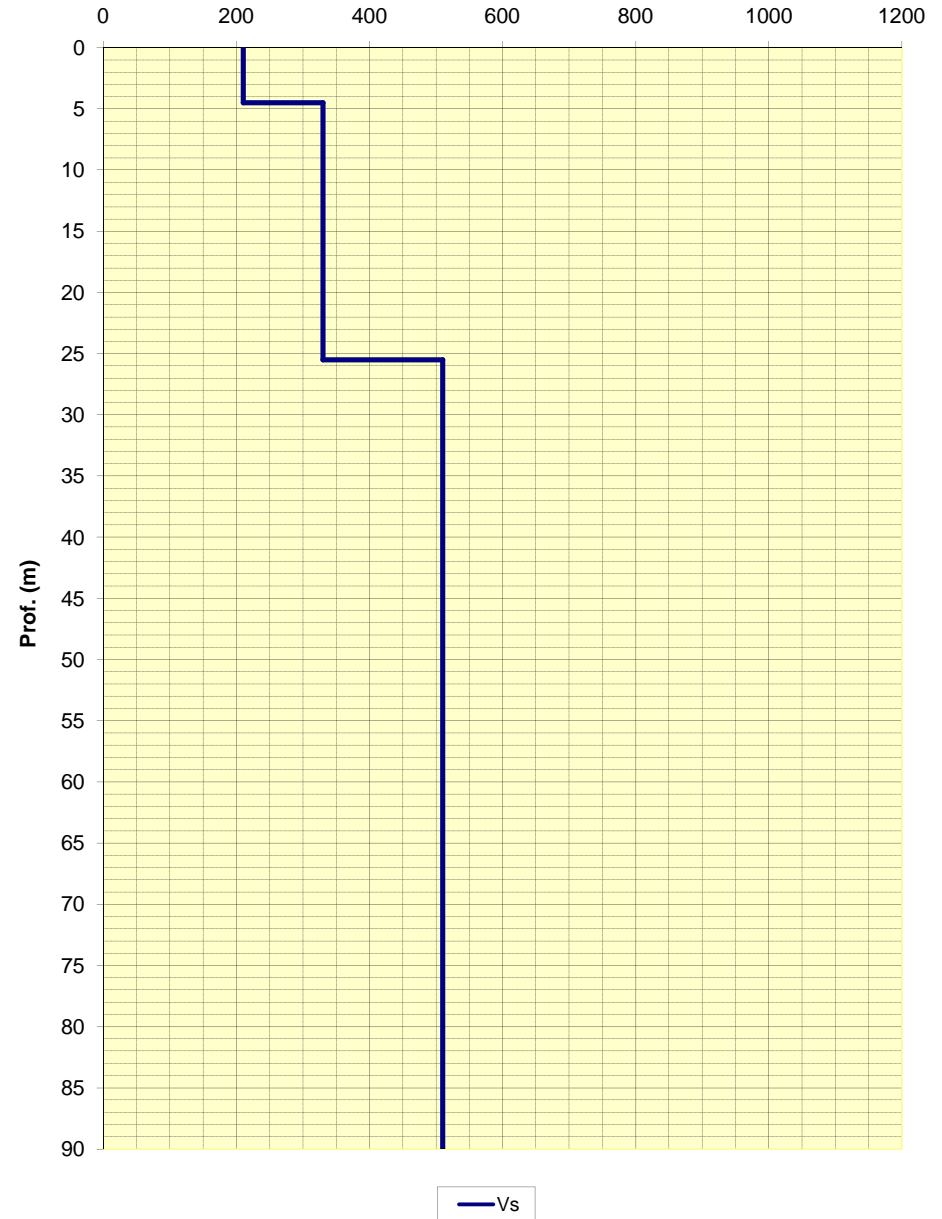


Note:

Modello interpretativo

Strato n°	Prof. (m)	Spess. (m)	Vs (m/s)
1	0	4,5	210
2	4,5	25,5	330
3	25,5	125	510
4	125	INF	820
5			
6			
7			
8			
9			
10			

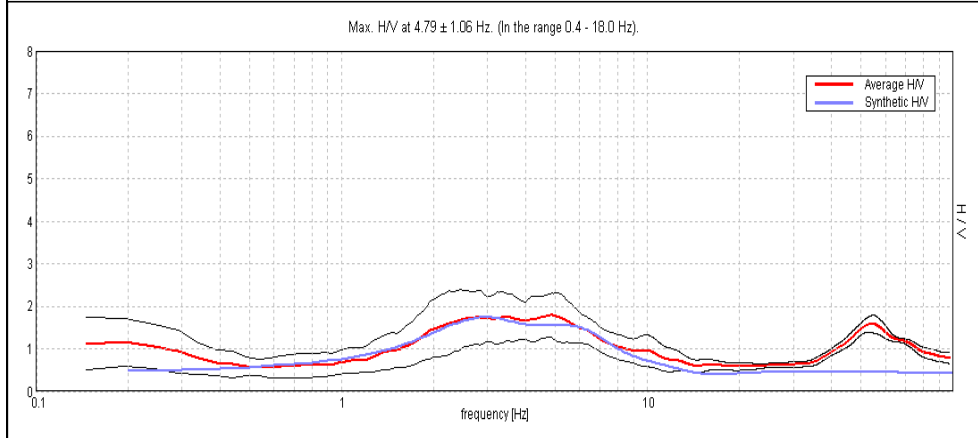
Modello interpretativo profilo Vs (m/s)



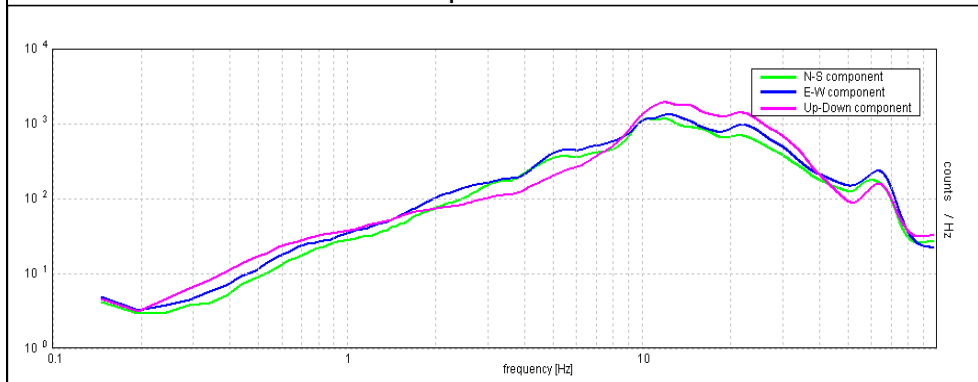
CENTROGEO P.zza S.Quirino, 6 - 42015 Correggio (RE)	INDAGINE HVSR H63
---	------------------------------------

LOCALITA': MARANELLO (MO)	COMMITTENTE: Amm. Comunale
DATA: 18-06-2015	CANTIERE: Microzonazione Sismica
QUOTA: 172 m. s.l.m.	OPERATORI: Mazzetti M. - Arbizzi A.

H/V - Curva sperimentale e curva sintetica



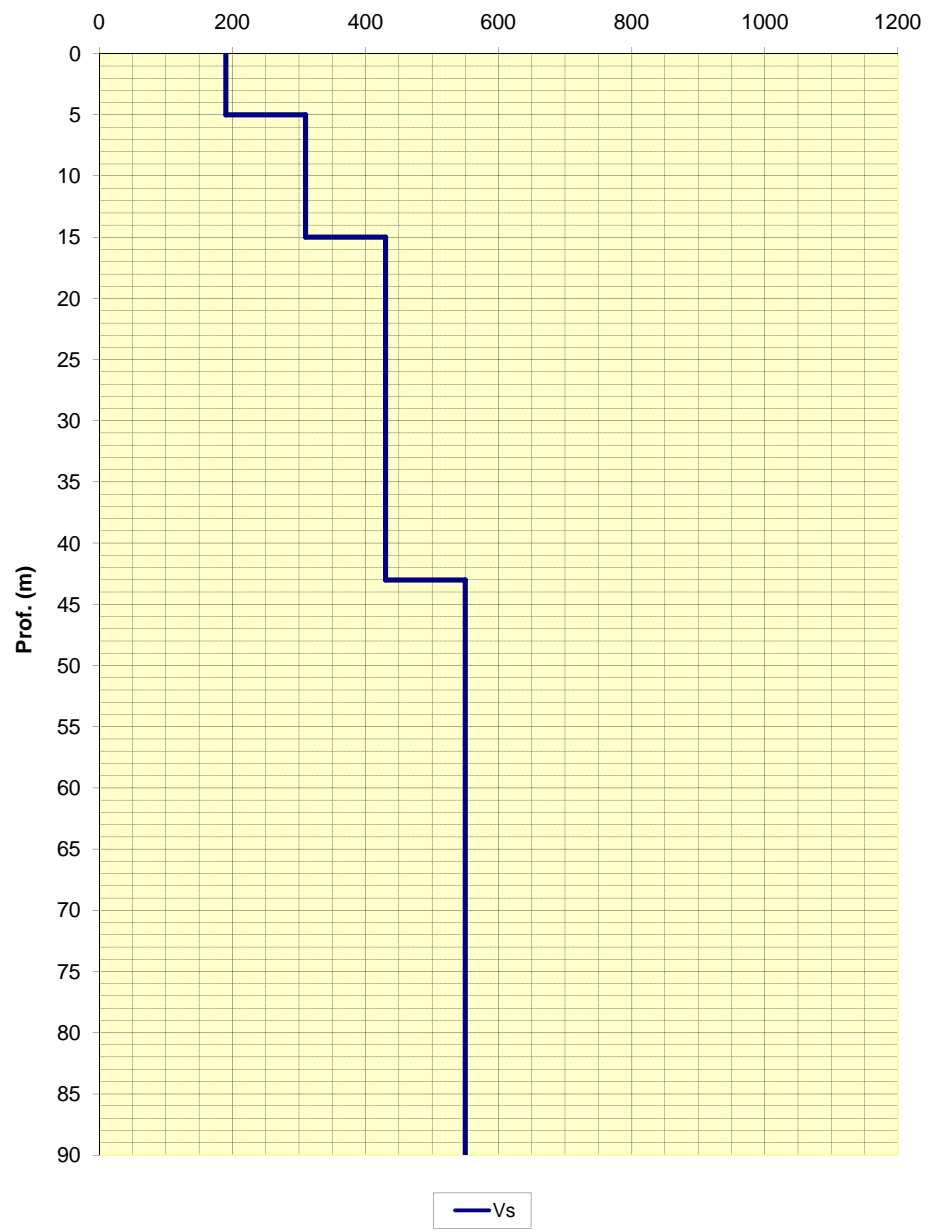
Curva di dispersione



Note:

Modello interpretativo				
Strato n°	Prof. (m)		Spess. (m)	Vs (m/s)
1	0	5	5	190
2	5	15	10	310
3	15	43	28	430
4	43	INF	INF	550
5				
6				
7				
8				
9				
10				

Modello interpretativo
profilo Vs (m/s)

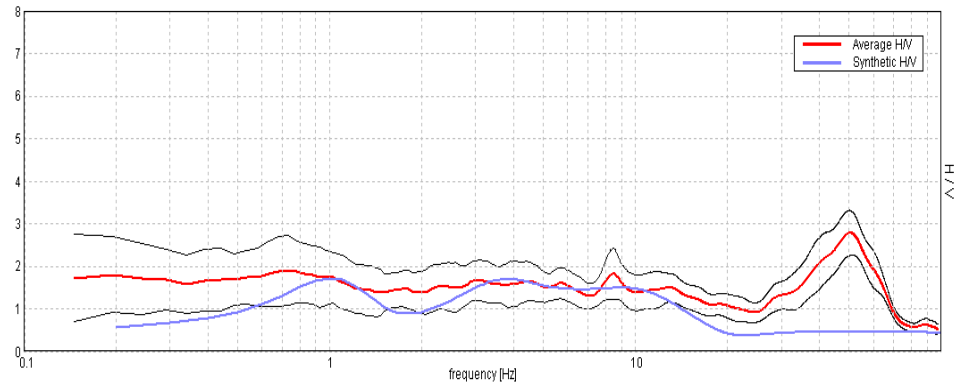


CENTROGEO P.zza S.Quirino, 6 - 42015 Correggio (RE)	INDAGINE HVSR H64
---	------------------------------------

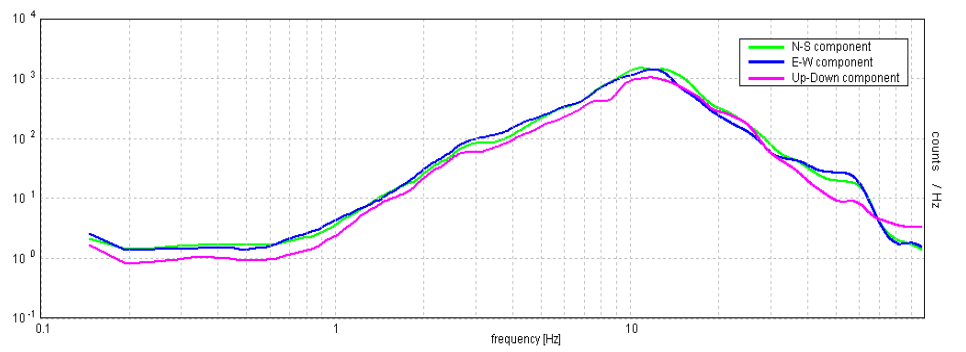
LOCALITA': MARANELLO (MO)	COMMITTENTE: Amm. Comunale
DATA: 18-06-2015	CANTIERE: Microzonazione Sismica
QUOTA: 166 m. s.l.m.	OPERATORI: Mazzetti M. - Arbizzi A.

H/V - Curva sperimentale e curva sintetica

Max. H/V at 0.73 ± 2.63 Hz. (In the range 0.4 - 18.0 Hz).



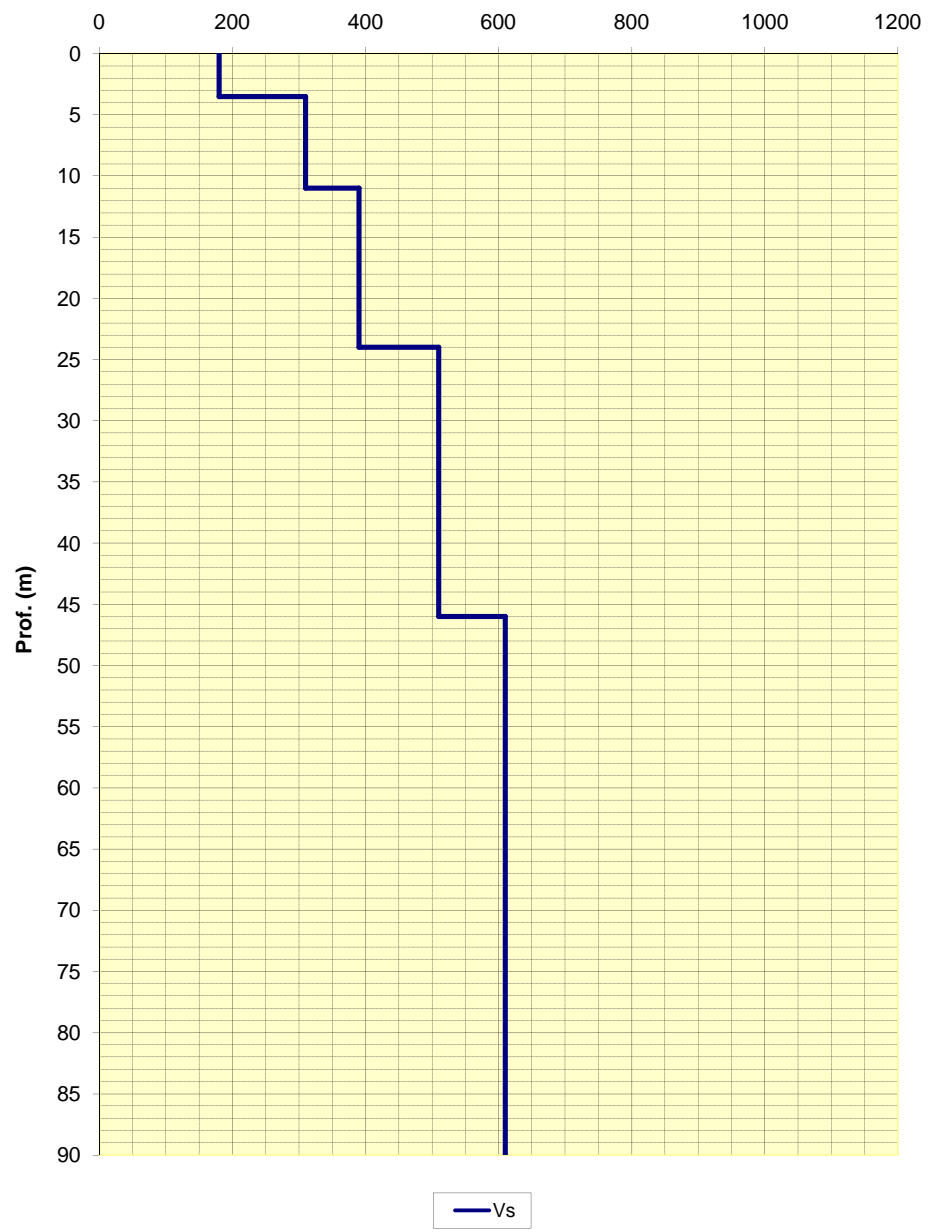
Curva di dispersione



Note:

Modello interpretativo				
Strato n°	Prof. (m)		Spess. (m)	Vs (m/s)
1	0	3,5	3,5	180
2	3,5	11	7,5	310
3	11	24	13	390
4	24	46	22	510
5	46	INF	INF	610
6				
7				
8				
9				
10				

**Modello interpretativo
profilo Vs (m/s)**

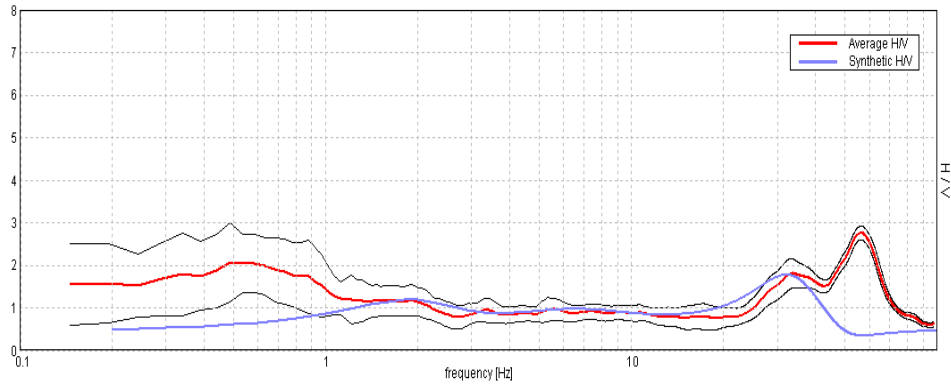


CENTROGEO P.zza S.Quirino, 6 - 42015 Correggio (RE)	INDAGINE HVSR H65
---	------------------------------------

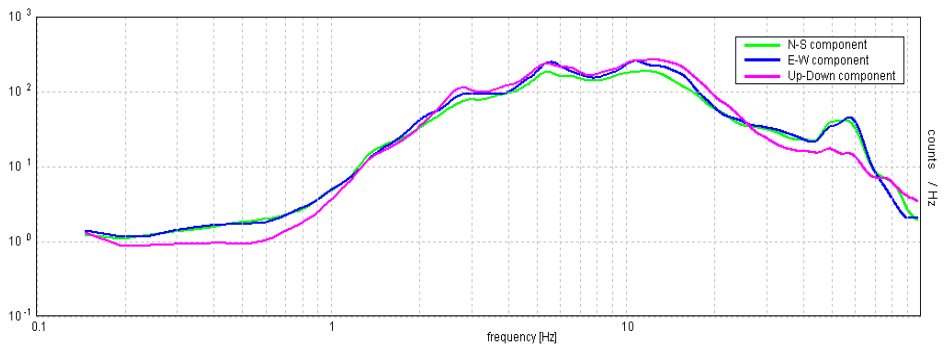
LOCALITA': MARANELLO (MO)	COMMITTENTE: Amm. Comunale
DATA: 18-06-2015	CANTIERE: Microzonazione Sismica
QUOTA: 160 m. s.l.m.	OPERATORI: Mazzetti M. - Arbizzi A.

H/V - Curva sperimentale e curva sintetica

Max. H/V at 0.49 ± 0.05 Hz. (In the range 0.4 - 18.0 Hz).



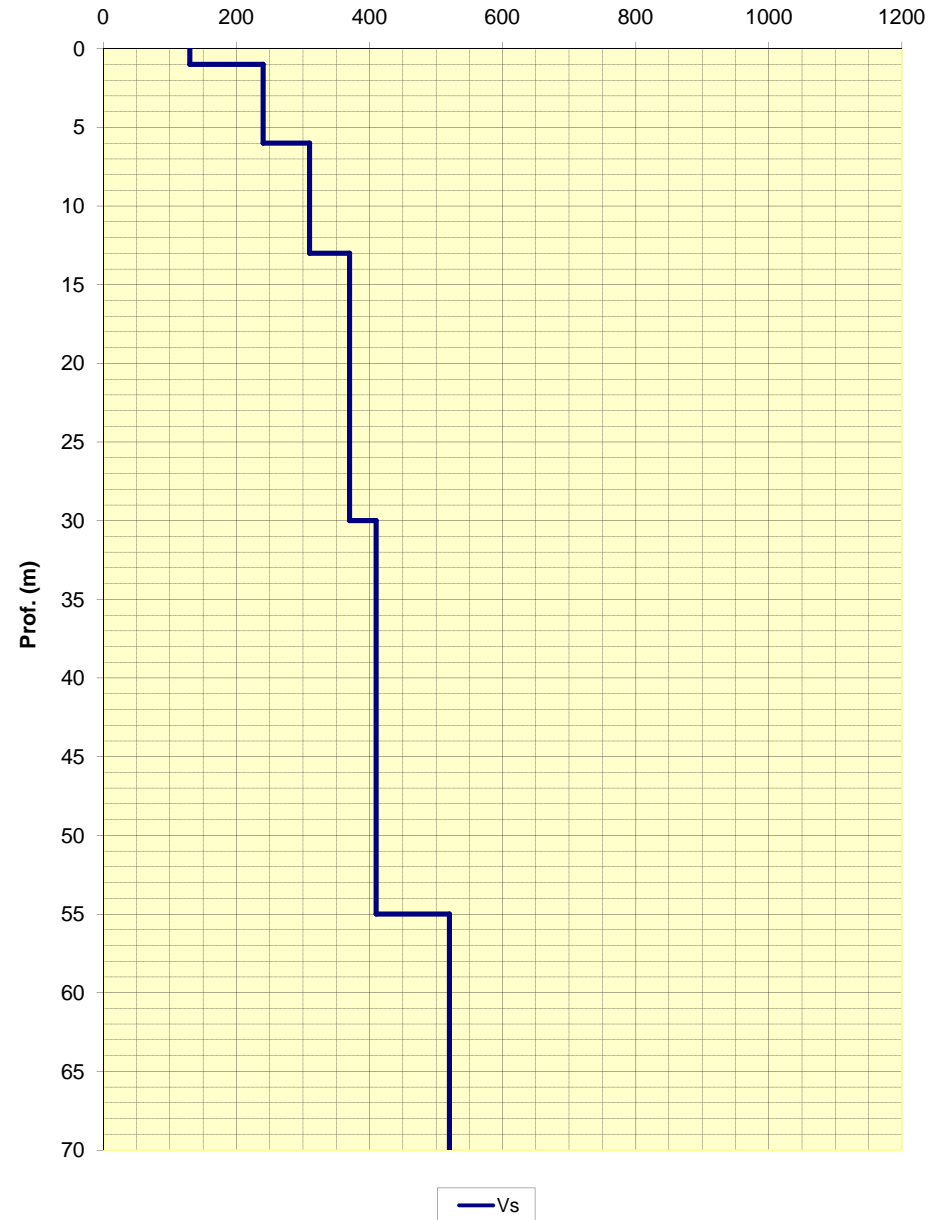
Curva di dispersione



Note:

Modello interpretativo				
Strato n°	Prof. (m)		Spess. (m)	Vs (m/s)
1	0	1	1	130
2	1	6	5	240
3	6	13	7	310
4	13	30	17	370
5	30	55	25	410
6	55	INF	INF	520
7				
8				
9				
10				

Modello interpretativo
profilo Vs (m/s)



CENTROGEO

P.zza S.Quirino, 6 - 42015 Correggio (RE)

INDAGINE HVSR

H66

LOCALITA': MARANELLO (MO)

DATA: 18-06-2015

QUOTA: 122 m. s.l.m.

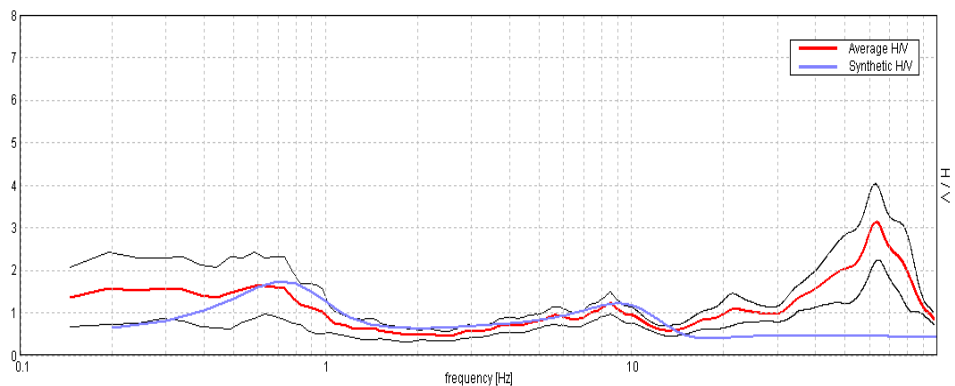
COMMITTENTE: Amm. Comunale

CANTIERE: Microzonazione Sismica

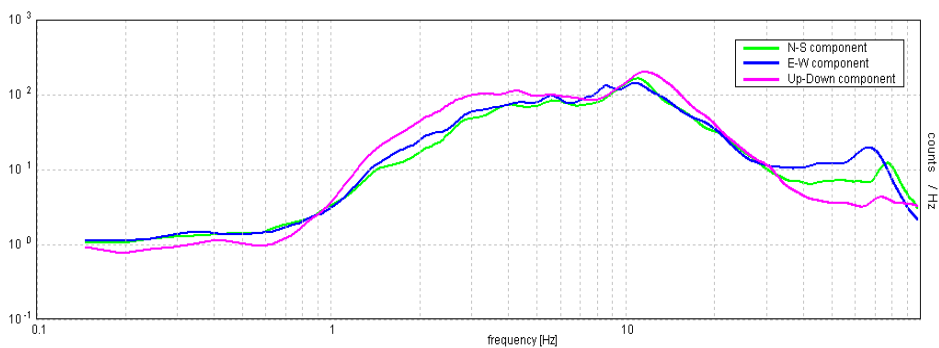
OPERATORI: Mazzetti M. - Arbizzi A.

H/V - Curva sperimentale e curva sintetica

Max. H/V at 0.59 ± 0.07 Hz. (In the range 0.4 - 18.0 Hz)



Curva di dispersione

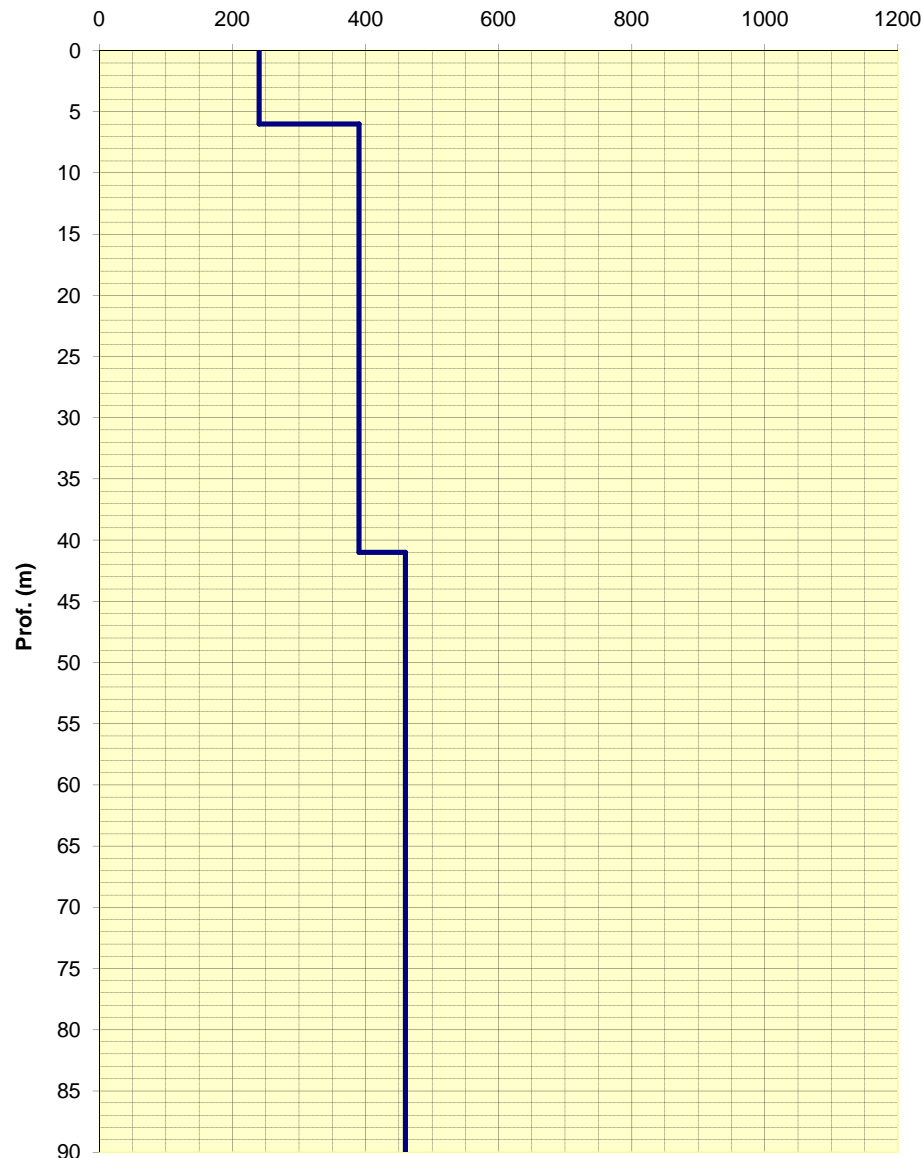


Note:

Modello interpretativo

Strato n°	Prof. (m)	Spess. (m)	Vs (m/s)
1	0	6	240
2	6	41	390
3	41	INF	460
4			
5			
6			
7			
8			
9			
10			

Modello interpretativo profilo Vs (m/s)



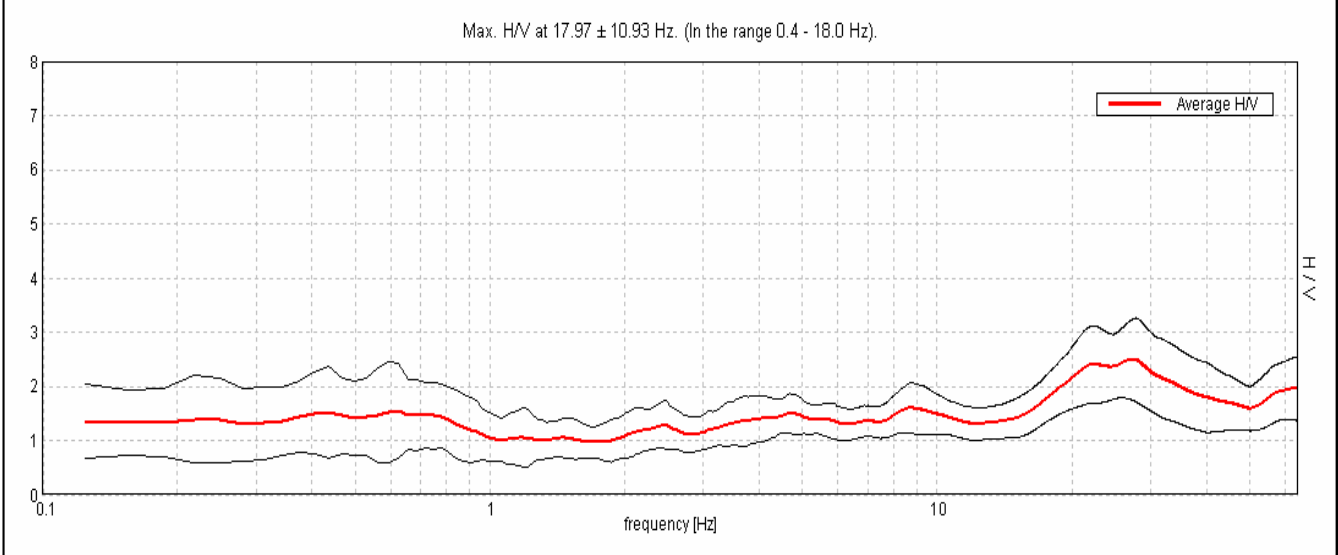
— Vs

CENTROGEO P.zza S.Quirino, 6 - 42015 CORREGGIO	INDAGINE HVSR H67
--	------------------------------------

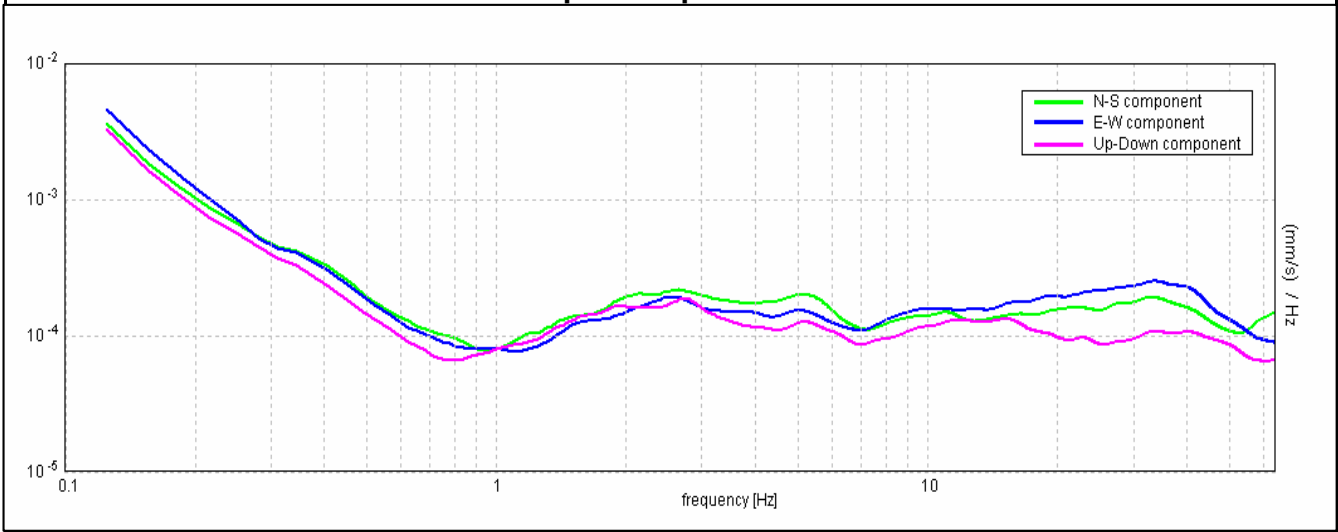
LOCALITA': Bertola di Sopra - MARANELLO (MO)	COMMITTENTE: Amm. Comunale
DATA: 16-06-2016	CANTIERE: Microzonazione Sismica
QUOTA: 155 m. s.l.m.	OPERATORI: Mazzetti M. - Arbizzi A.

Strumentazione: Sara SR04 HS - 4,5 Hz - matricola N488

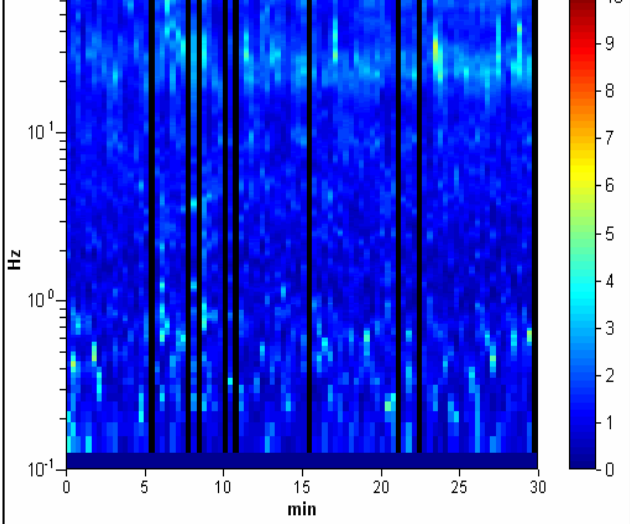
Rapporto spettrale



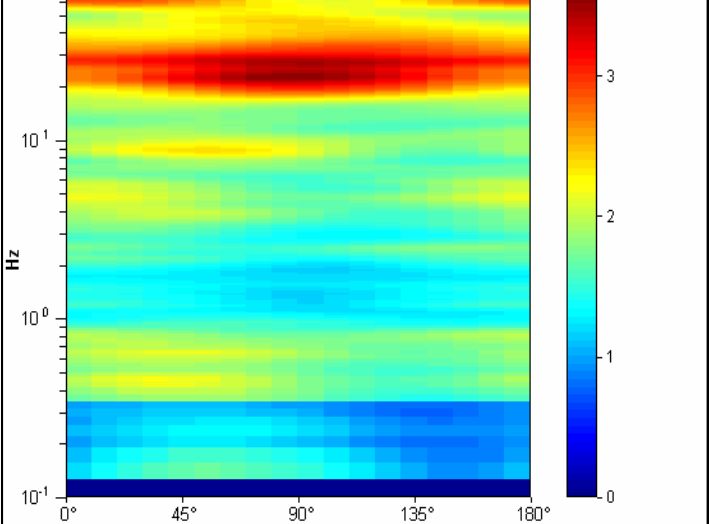
Ampiezza spettrale



Stabilità



Direzionalità

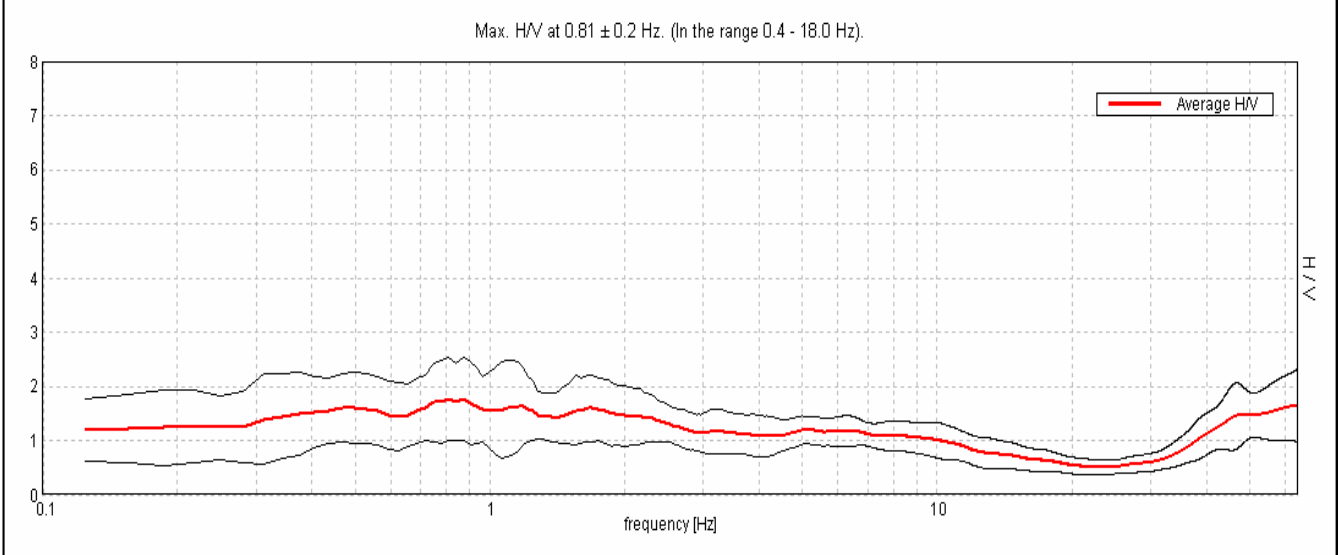


CENTROGEO P.zza S.Quirino, 6 - 42015 CORREGGIO	INDAGINE HVSR H68
--	------------------------------------

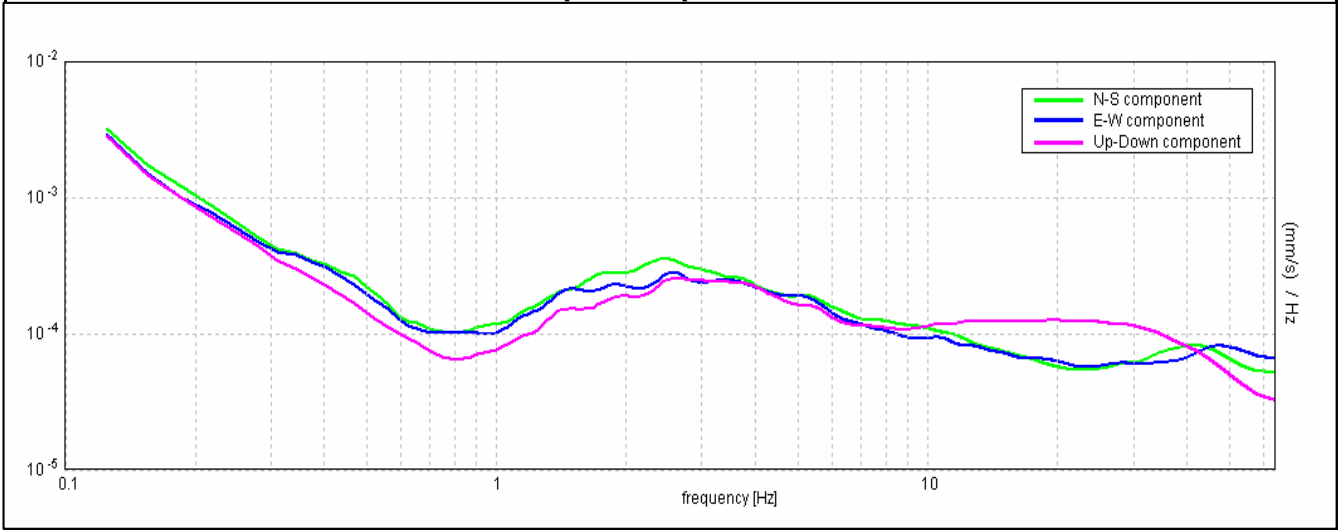
LOCALITA': C. del Beneficio - MARANELLO (MO)	COMMITTENTE: Amm. Comunale
DATA: 16-06-2016	CANTIERE: Microzonazione Sismica
QUOTA: 185 m. s.l.m.	OPERATORI: Mazzetti M. - Arbizzi A.

Strumentazione: Sara SR04 HS - 4,5 Hz - matricola N488

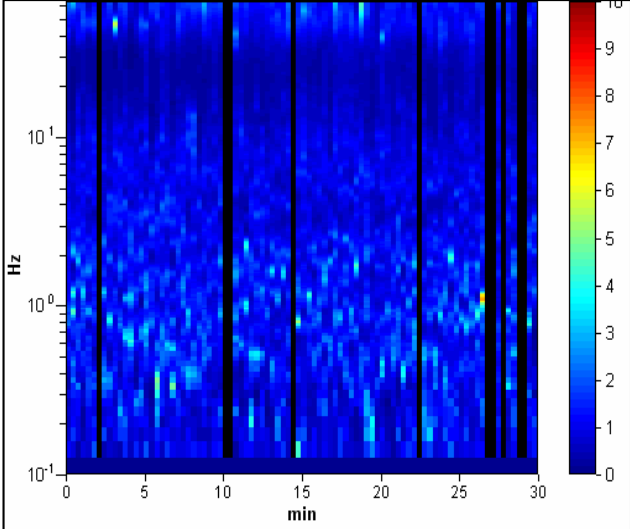
Rapporto spettrale



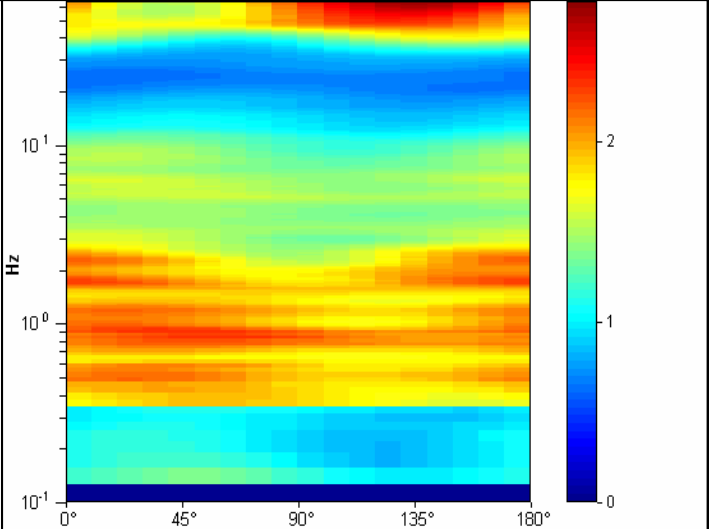
Ampiezza spettrale



Stabilità



Direzionalità

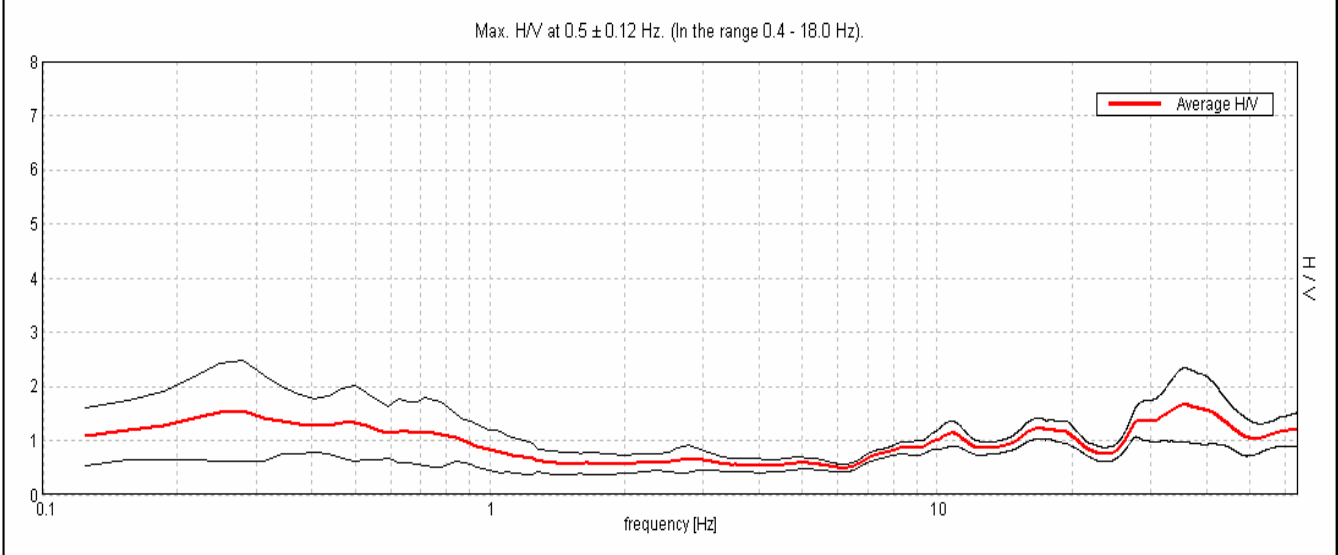


CENTROGEO P.zza S.Quirino, 6 - 42015 CORREGGIO	INDAGINE HVSR H69
--	------------------------------------

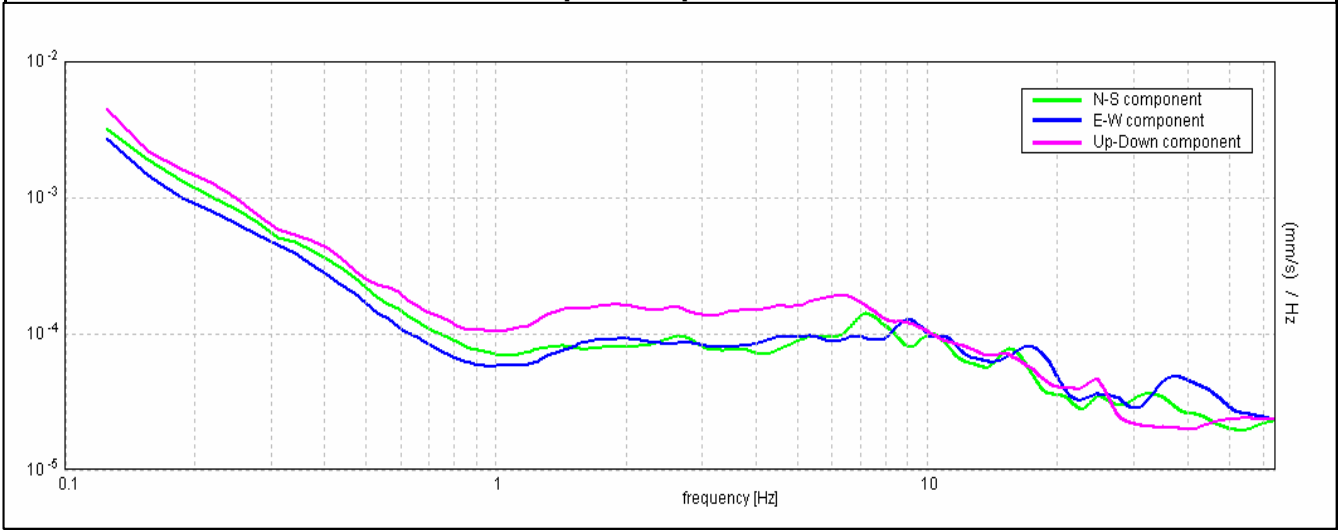
LOCALITA': MARANELLO (MO)	COMMITTENTE: Amm. Comunale
DATA: 16-06-2016	CANTIERE: Microzonazione Sismica
QUOTA: 129 m. s.l.m.	OPERATORI: Mazzetti M. - Arbizzi A.

Strumentazione: Sara SR04 HS - 4,5 Hz - matricola N488

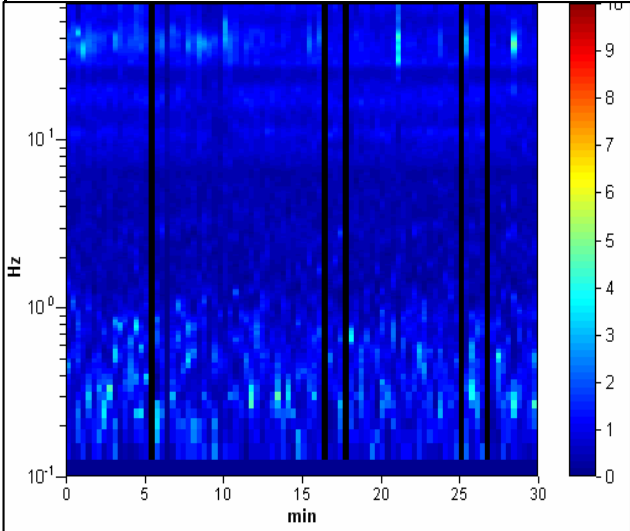
Rapporto spettrale



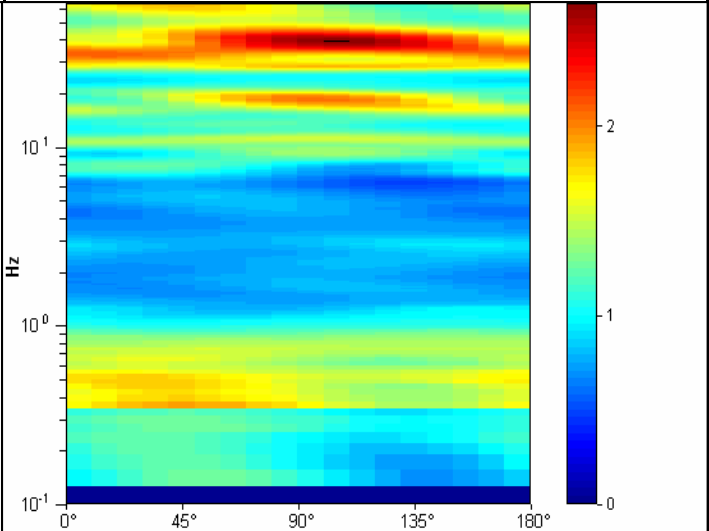
Ampiezza spettrale



Stabilità



Direzionalità

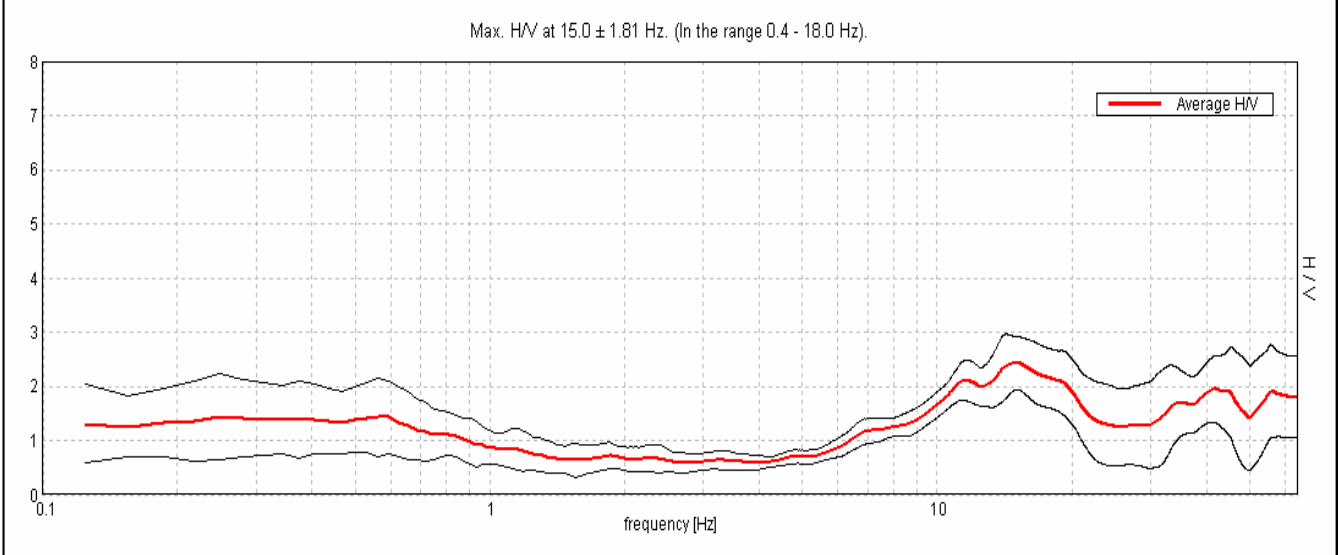


CENTROGEO P.zza S.Quirino, 6 - 42015 CORREGGIO	INDAGINE HVSR H70
--	------------------------------------

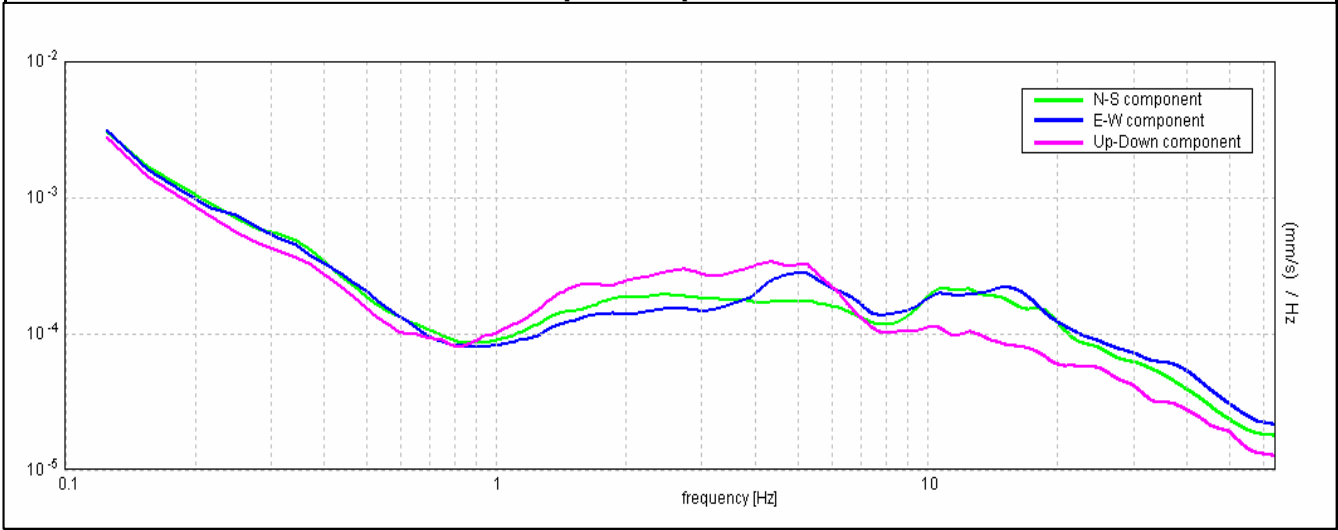
LOCALITA': Bella Italia - MARANELLO (MO)	COMMITTENTE: Amm. Comunale
DATA: 16-06-2016	CANTIERE: Microzonazione Sismica
QUOTA: 116 m. s.l.m.	OPERATORI: Mazzetti M. - Arbizzi A.

Strumentazione: Sara SR04 HS - 4,5 Hz - matricola N488

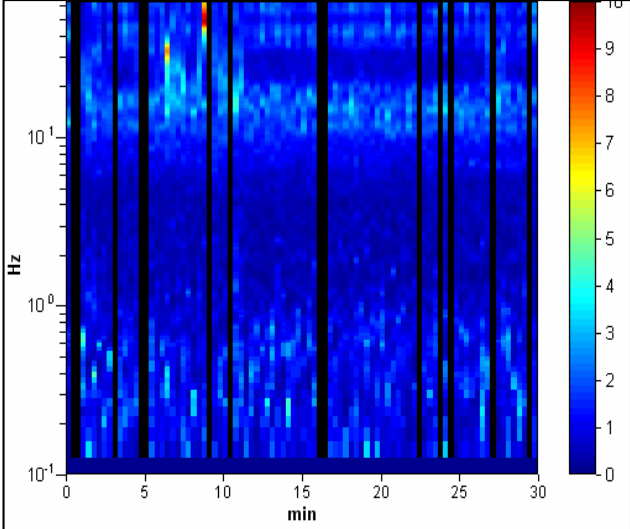
Rapporto spettrale



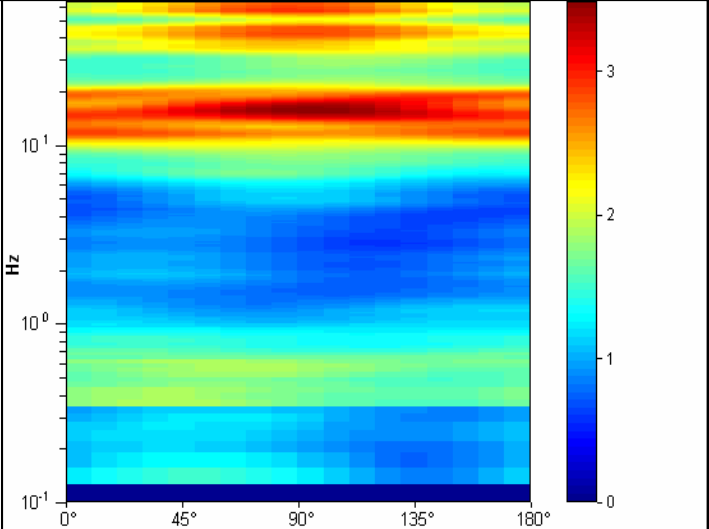
Ampiezza spettrale



Stabilità



Direzionalità

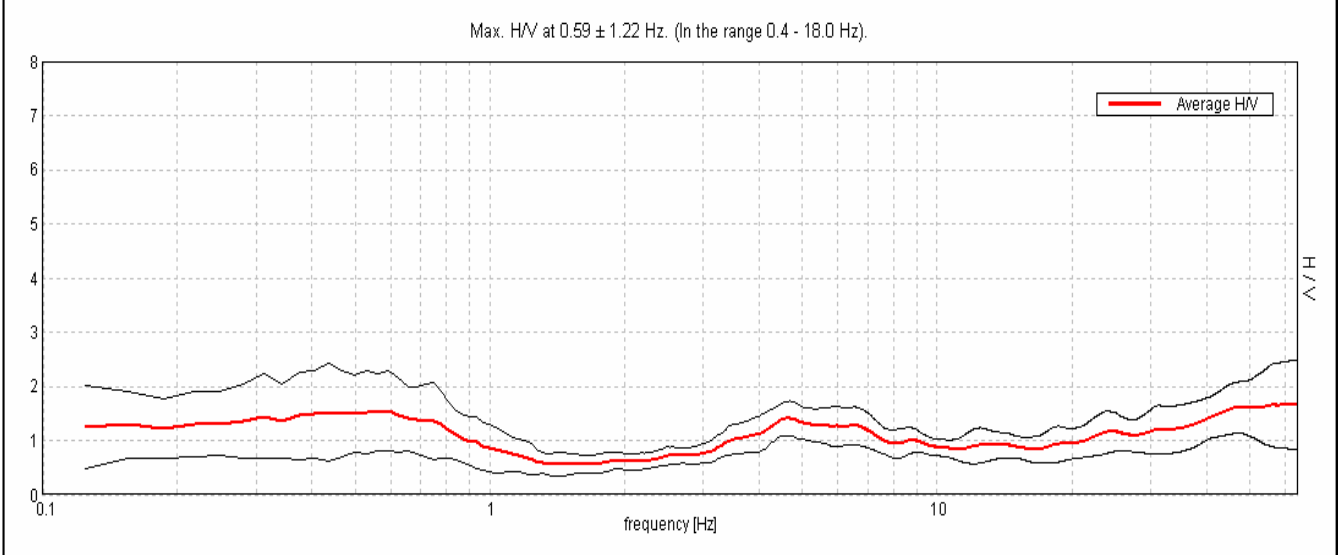


CENTROGEO P.zza S.Quirino, 6 - 42015 CORREGGIO	INDAGINE HVSR H71
--	------------------------------------

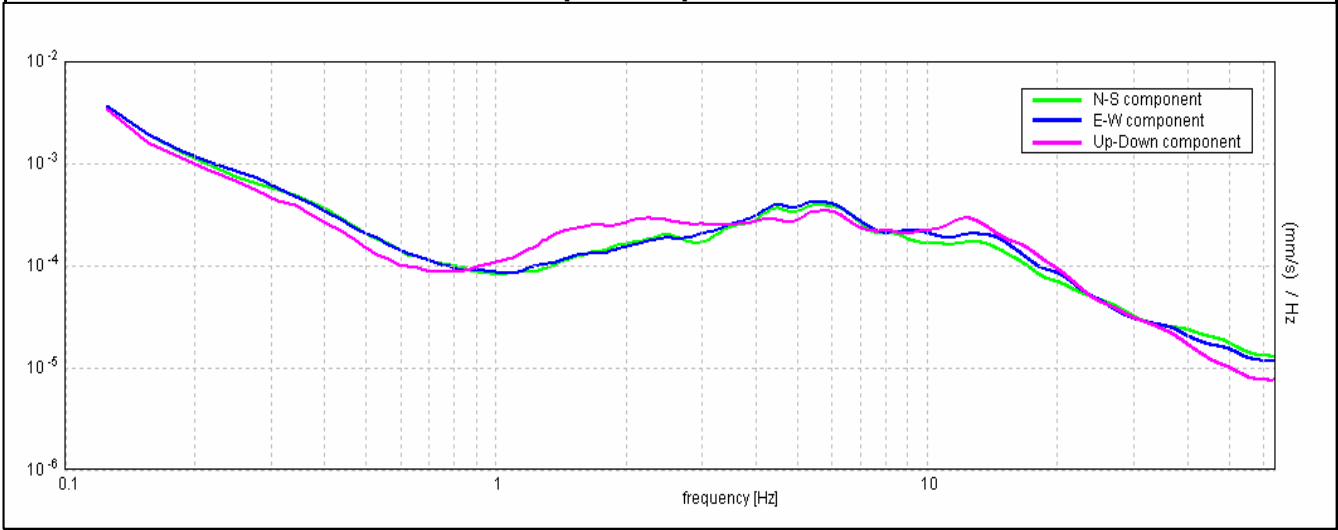
LOCALITA': MARANELLO (MO)	COMMITTENTE: Amm. Comunale
DATA: 16-06-2016	CANTIERE: Microzonazione Sismica
QUOTA: 108 m. s.l.m.	OPERATORI: Mazzetti M. - Arbizzi A.

Strumentazione: Sara SR04 HS - 4,5 Hz - matricola N488

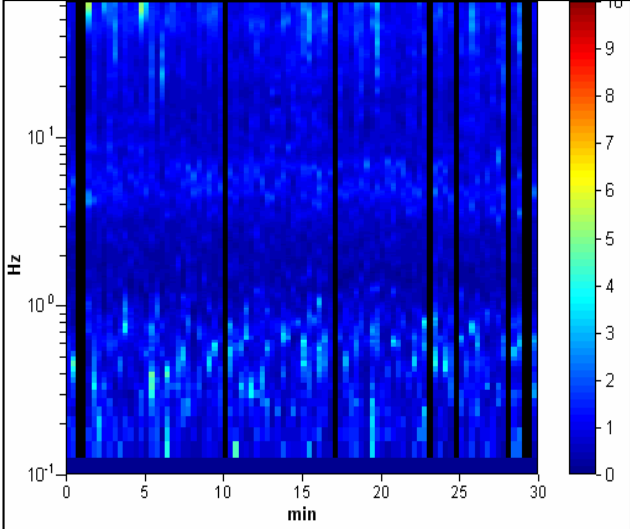
Rapporto spettrale



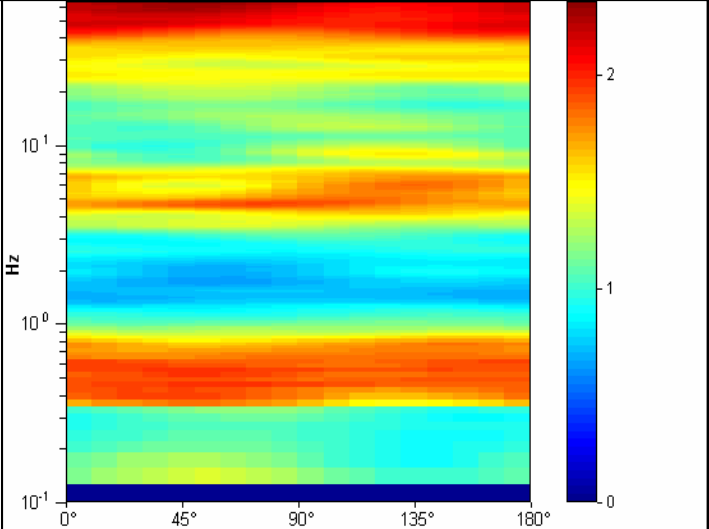
Ampiezza spettrale



Stabilità



Direzionalità

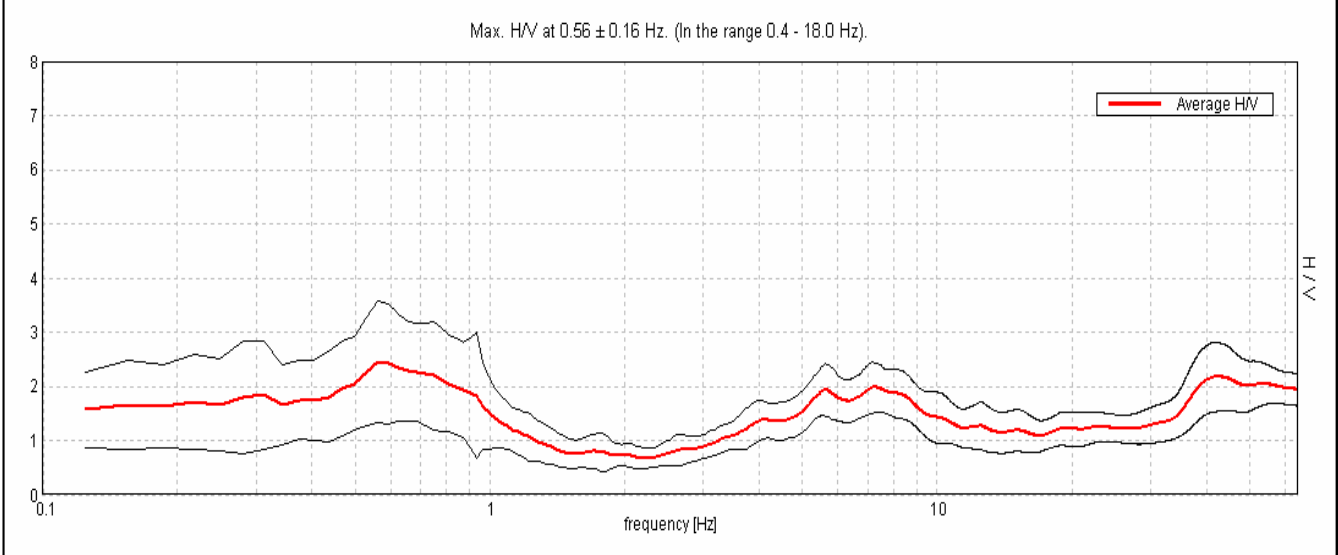


CENTROGEO P.zza S.Quirino, 6 - 42015 CORREGGIO	INDAGINE HVSR H72
--	------------------------------------

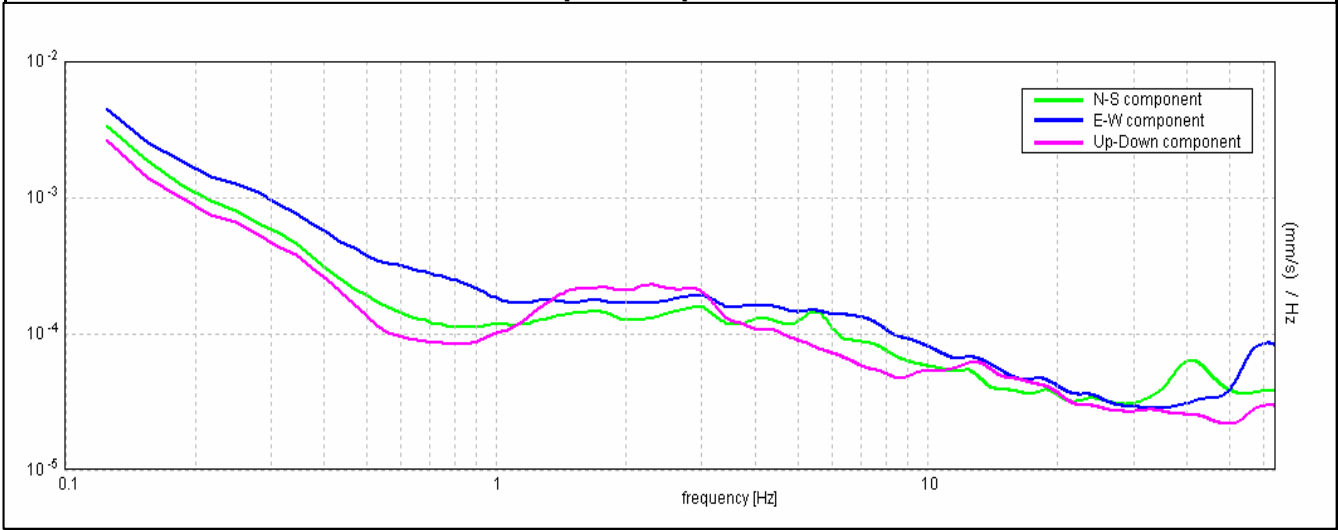
LOCALITA': MARANELLO (MO)	COMMITTENTE: Amm. Comunale
DATA: 16-06-2016	CANTIERE: Microzonazione Sismica
QUOTA: 108 m. s.l.m.	OPERATORI: Mazzetti M. - Arbizzi A.

Strumentazione: Sara SR04 HS - 4,5 Hz - matricola N488

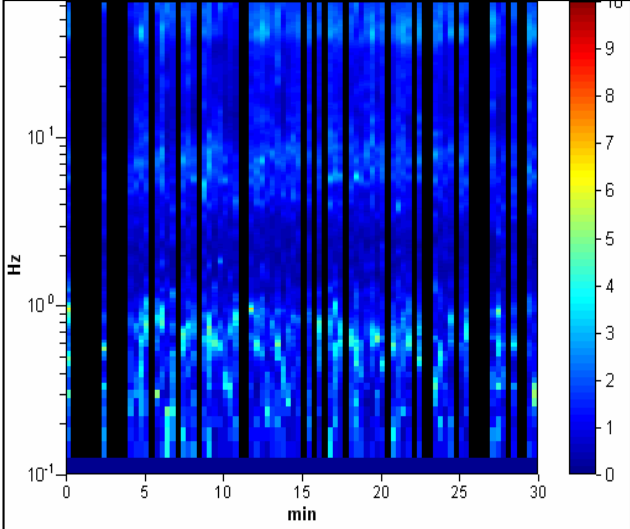
Rapporto spettrale



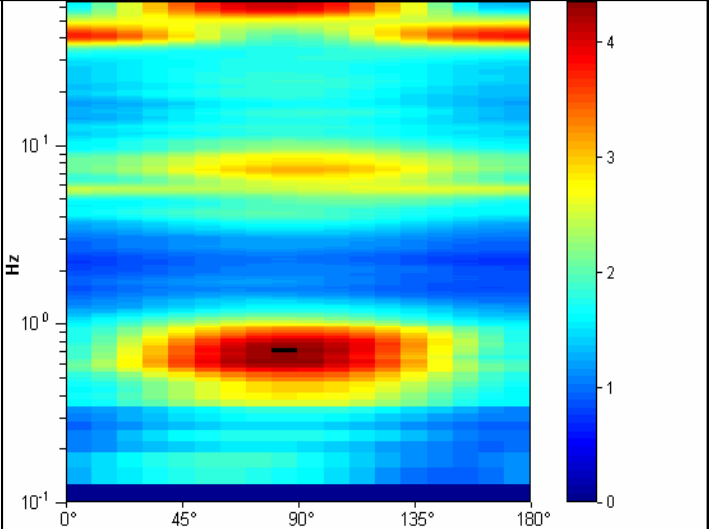
Ampiezza spettrale



Stabilità



Direzionalità

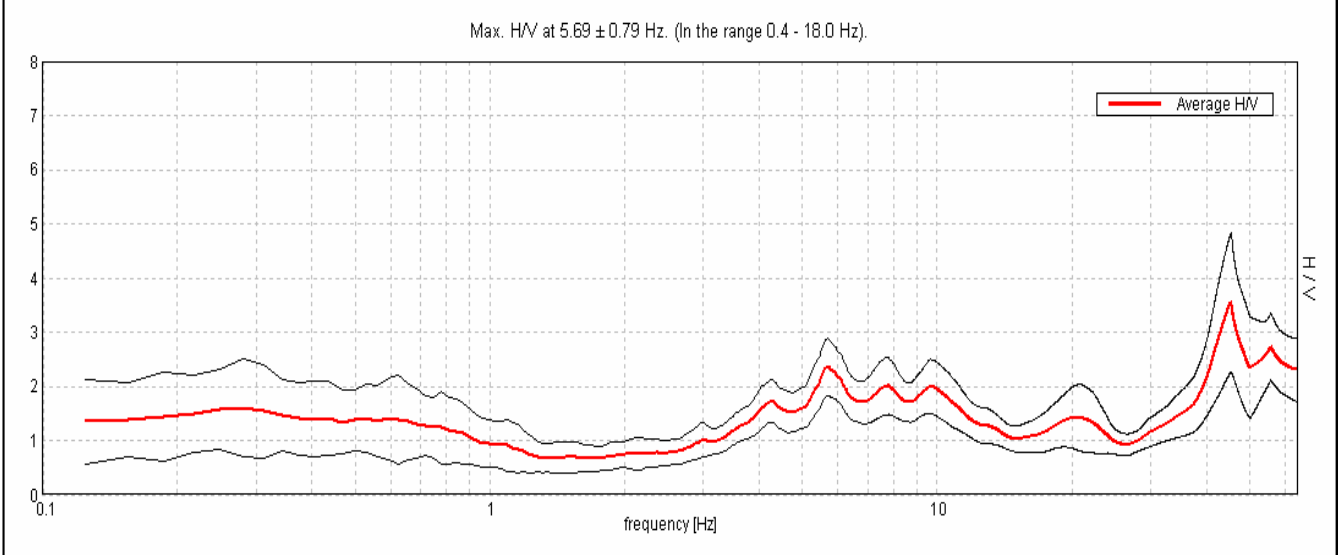


CENTROGEO P.zza S.Quirino, 6 - 42015 CORREGGIO	INDAGINE HVSR H73
--	------------------------------------

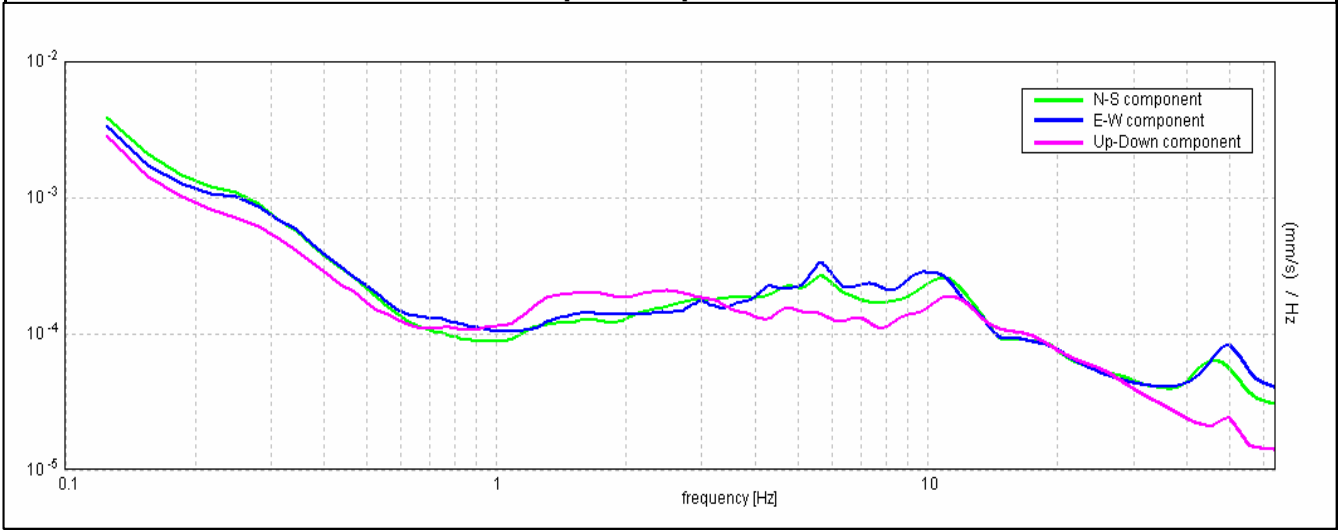
LOCALITA': MARANELLO (MO)	COMMITTENTE: Amm. Comunale
DATA: 16-06-2016	CANTIERE: Microzonazione Sismica
QUOTA: 106 m. s.l.m.	OPERATORI: Mazzetti M. - Arbizzi A.

Strumentazione: Sara SR04 HS - 4,5 Hz - matricola N488

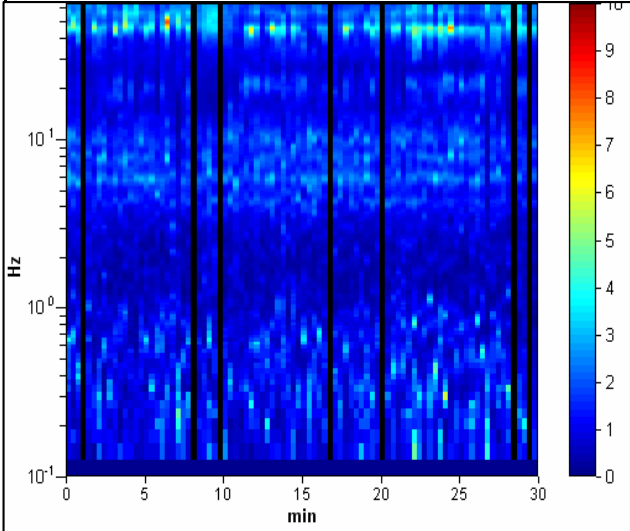
Rapporto spettrale



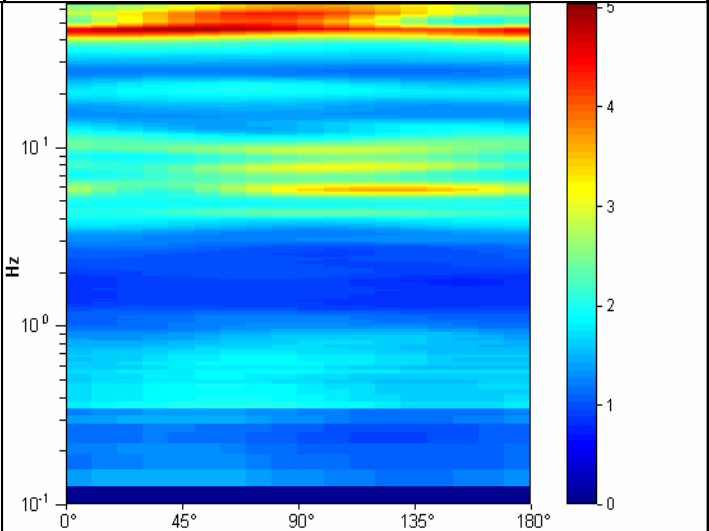
Ampiezza spettrale



Stabilità



Direzionalità



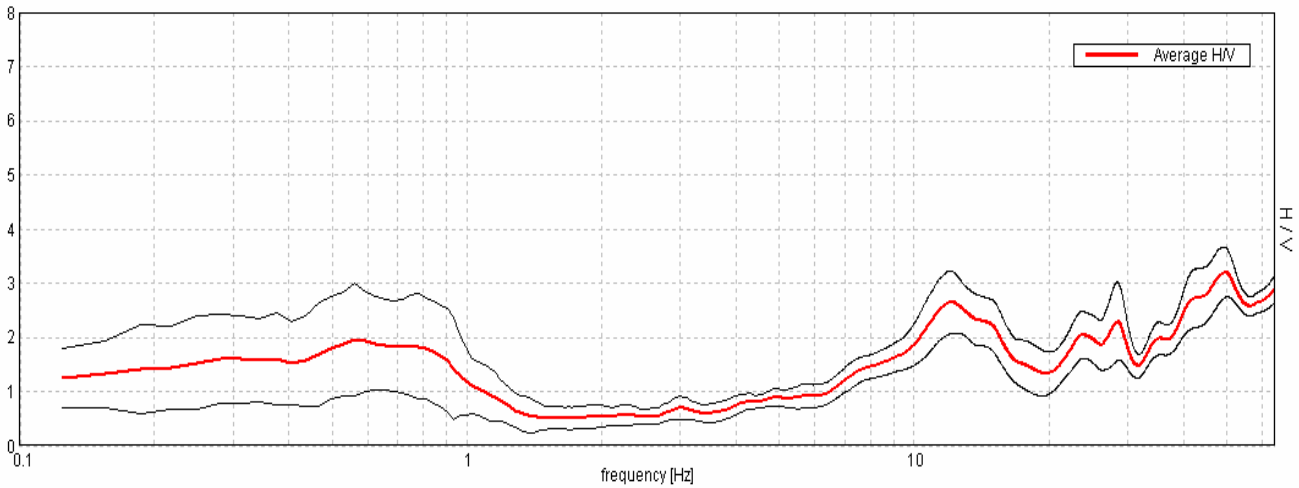
CENTROGEO P.zza S.Quirino, 6 - 42015 CORREGGIO	INDAGINE HVSR H74
--	------------------------------------

LOCALITA': MARANELLO (MO)	COMMITTENTE: Amm. Comunale
DATA: 16-06-2016	CANTIERE: Microzonazione Sismica
QUOTA: 108 m. s.l.m.	OPERATORI: Mazzetti M. - Arbizzi A.

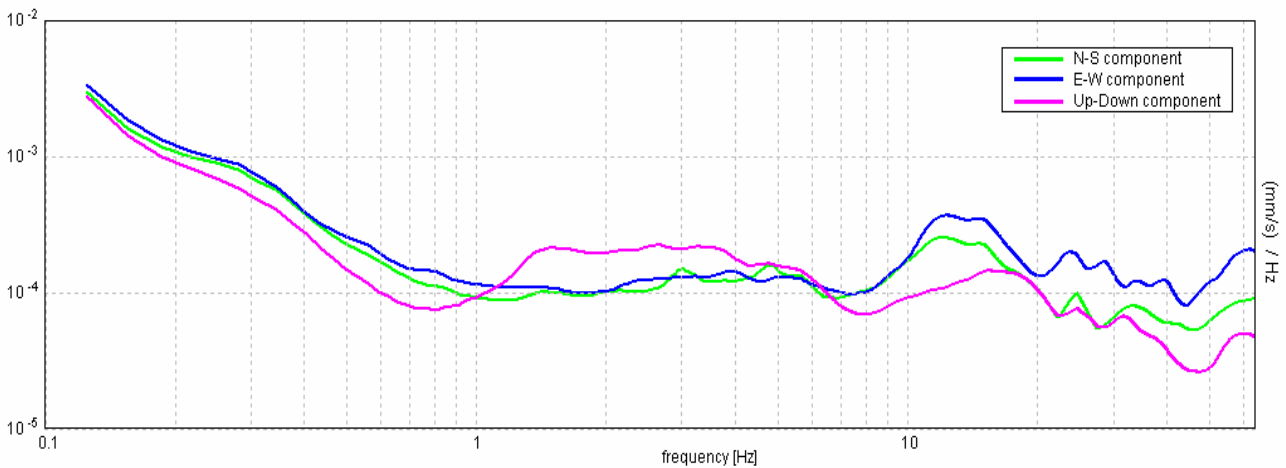
Strumentazione: Sara SR04 HS - 4,5 Hz - matricola N488

Rapporto spettrale

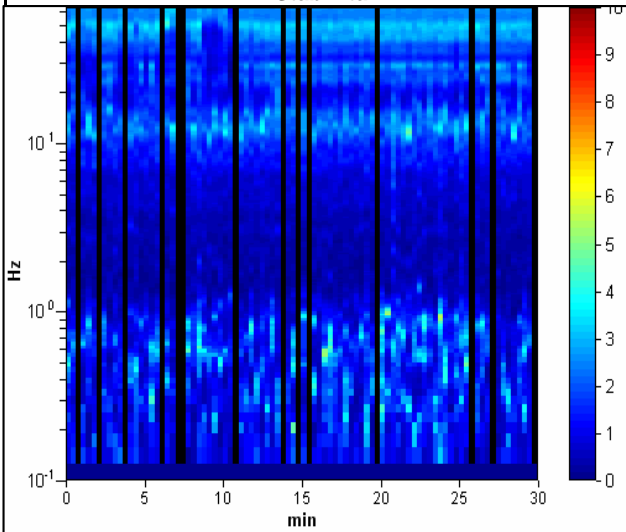
Max. H/V at 12.13 ± 2.33 Hz. (In the range 0.4 - 18.0 Hz).



Ampiezza spettrale



Stabilità



Direzionalità

