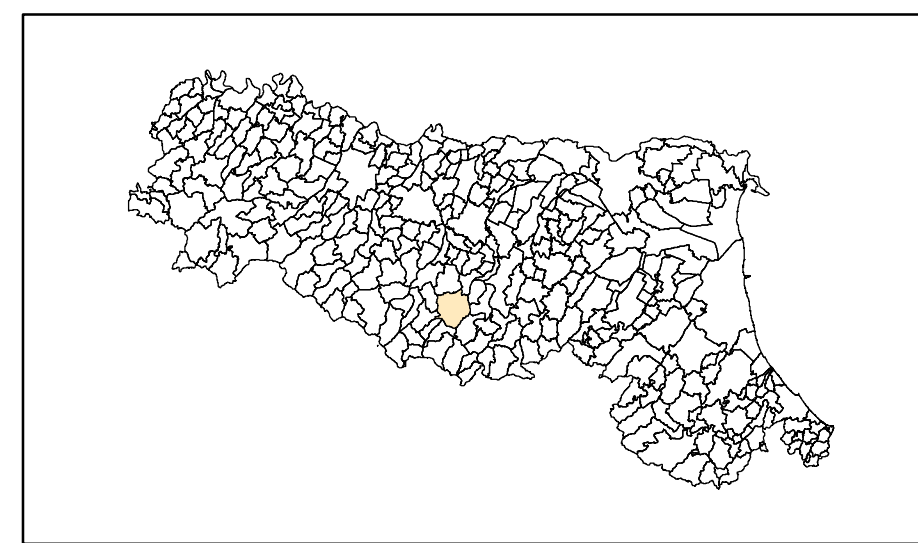


MICROZONAZIONE SISMICA

Carta delle indagini











scala 1:10.000

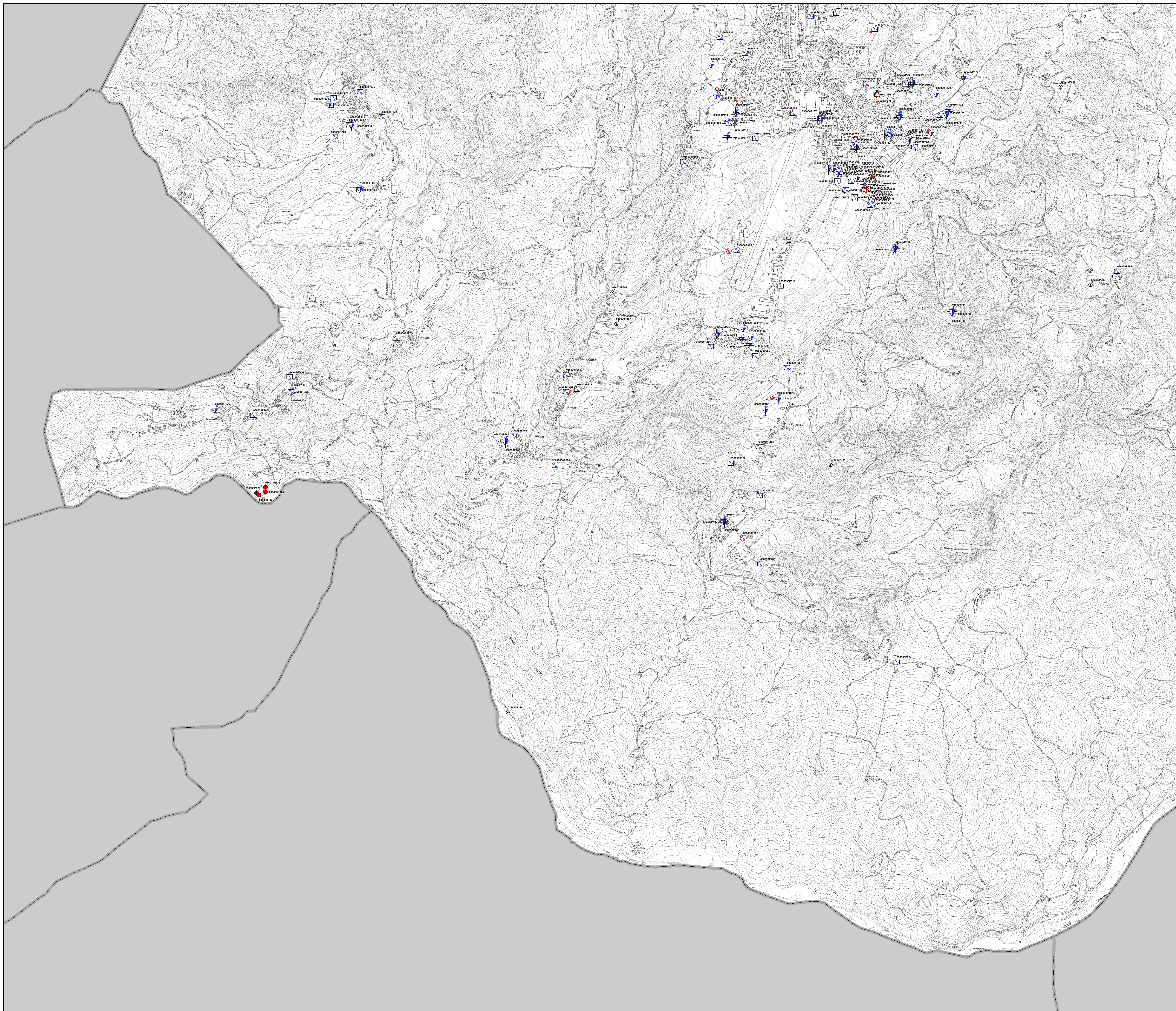
Regione Emilia-Romagna
Comune di Pavullo nel Frignano



Regione	Soggetto realizzatore	Data
Emilia Romagna	Studio Geologia Tecnica Dott. Geol. Lorenzo Del Maschio	Giugno 2019

Legenda

-  Sondaggio a carotaggio continuo
-  Prova sismica in foro tipo Downhole
-  Prova penetrometrica statica con piezometro
-  Prova penetrometrica con cono sismico
-  Stazione microtremore a stazione singola
-  Array sismico, ESAC/SPAC
-  Penetrometrica dinamica pesante
-  Penetrometrica dinamica leggera
-  Penetrometrica statica cpt
-  MASW
-  Prova RefractionMicrotremors
-  Stratigrafia zona MS (teorica)



Carta 4 \ 4

0 125 250 500 Metri

