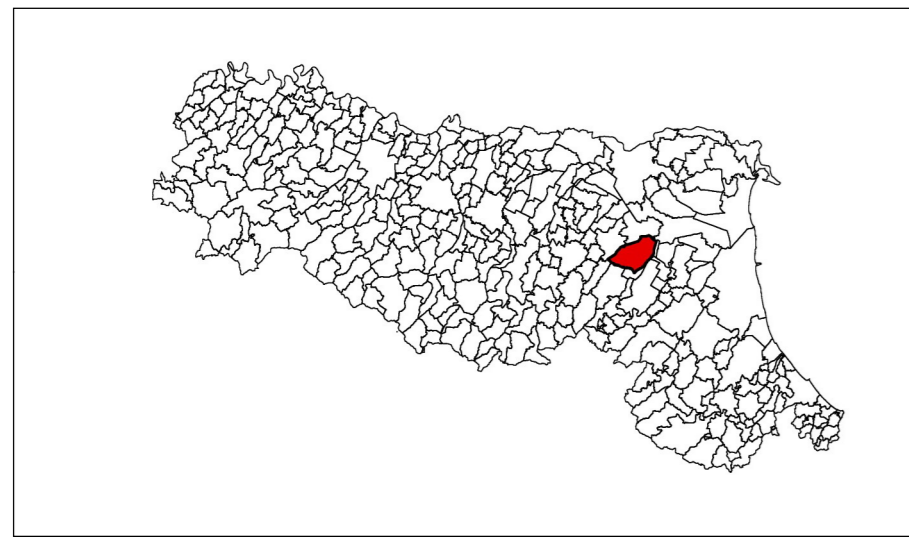


# MICROZONAZIONE SISMICA

## Carta delle indagini














TAV.2  
scala 1:10.000

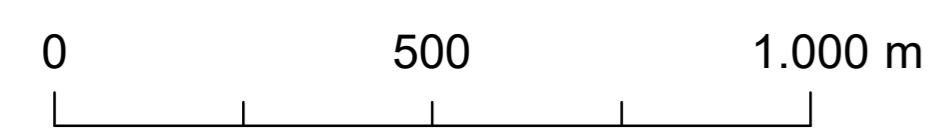
Regione Emilia – Romagna  
Comune di Medicina



Regione Emilia Romagna	Soggetto realizzatore Dott. Geol. Giorgio Gasparini	Data Ottobre 2017
---------------------------	--	----------------------

### Legenda

-  Sondaggio a carotaggio continuo
-  Sondaggio a distruzione di nucleo
-  Prova penetrometrica statica con punta meccanica (CPF)
-  Prova penetrometrica statica con piezometro
-  Prova penetrometrica dinamica leggera
-  Pozzo per acqua
-  Stazione microtremore a stazione singola
-  Prova penetrometrica con cono sismico
-  MW MASW
-  RM REMI
-  Aree di studio
-  Tavole
-  Confine comunale



### Quadro di unione

