



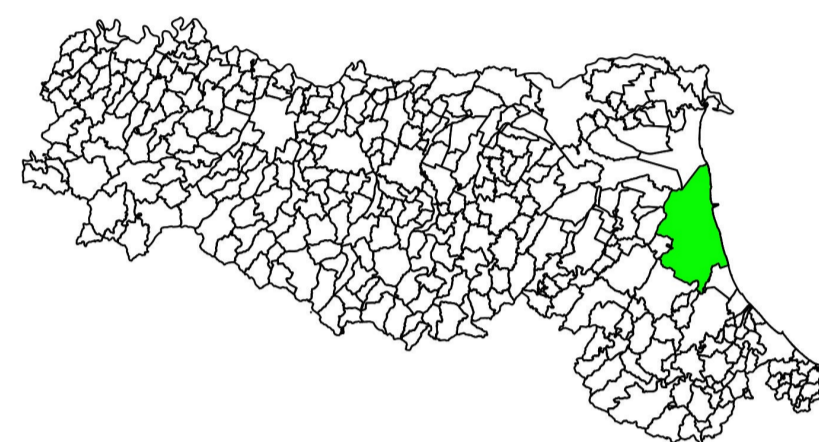
MICROZONAZIONE SISMICA

Carta delle microzone omogenee in prospettiva sismica

Scala 1:10.000

Regione Emilia Romagna

Comune di Ravenna



Servizio Sismico Regione Emilia Romagna	Soggetto realizzatore: Geologica Toscana Prospezioni Geofisiche Comune di Ravenna	Data: 15.12.2017
--	--	---------------------

Legenda

Zone stabili suscettibili di amplificazioni locali

Fal(gg) = 1.3

Zone suscettibili di instabilità

Fal(gg) = 1.3 e 2 < IL <= 5

Fal(gg) = 1.3 e 5 < IL <= 15

Fal(gg) = 1.3 e IL > 15

- Punto di misura dell'indice di liquefazione e relativo valore (SCPTU)
- Punto di misura dell'indice di liquefazione e relativo valore (CPT corretta)
- Punto di misura dell'indice di liquefazione e relativo valore (CPTU)

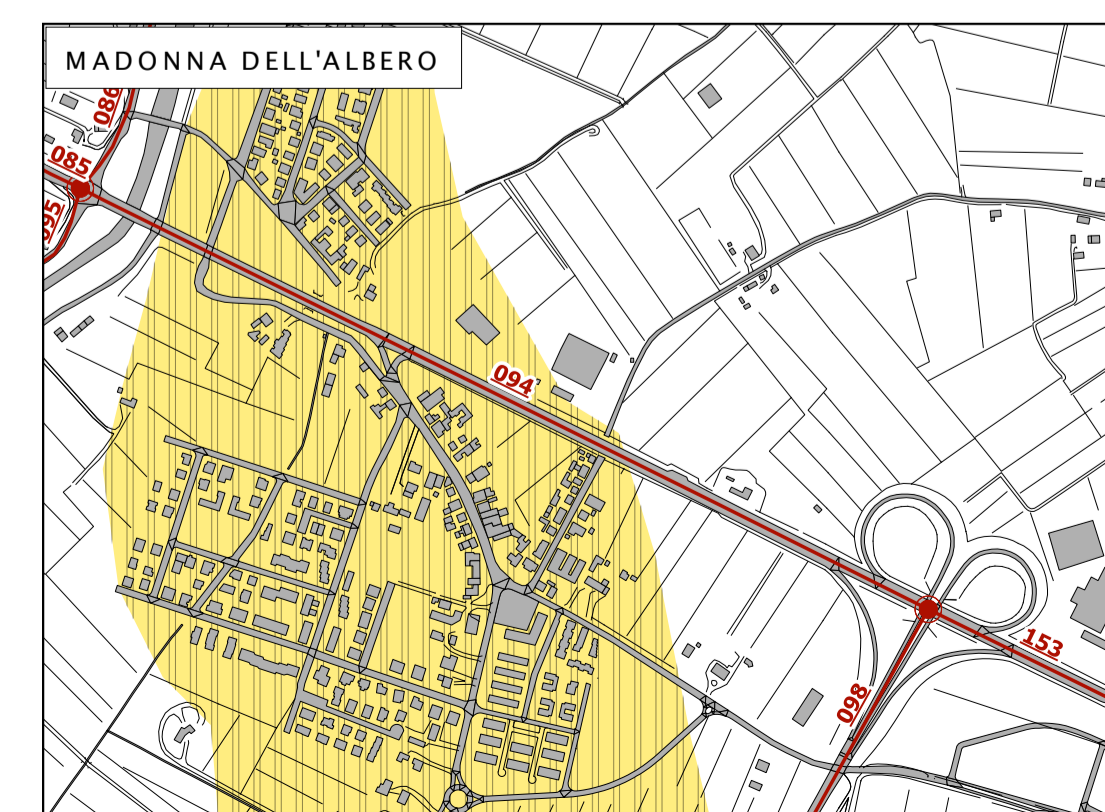
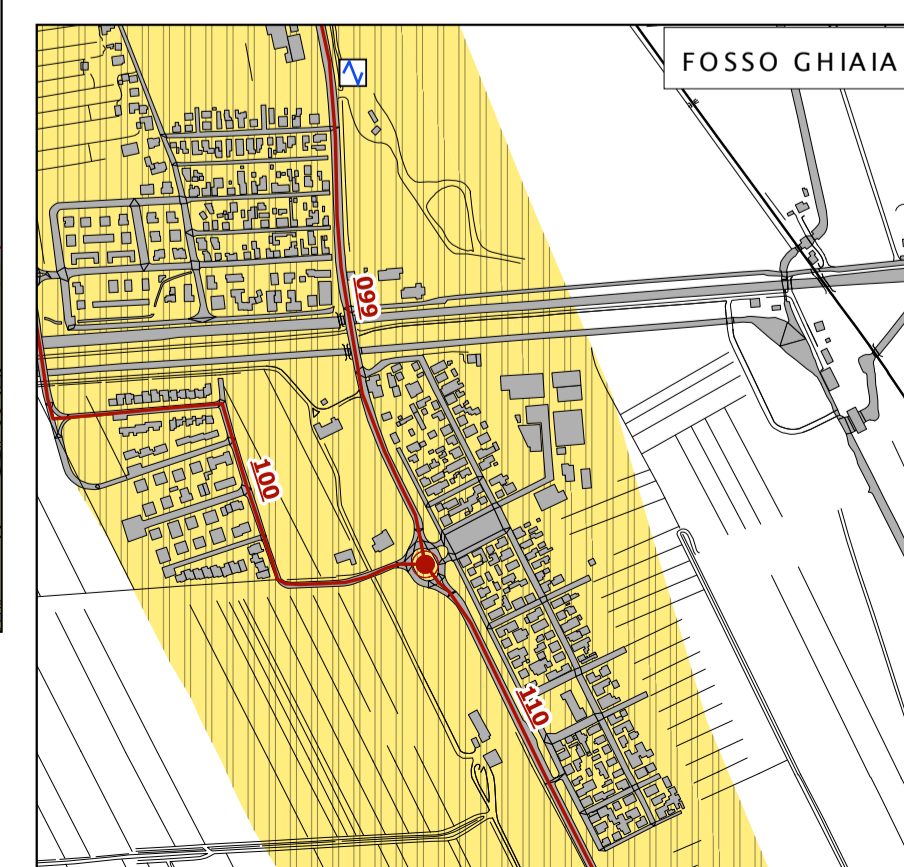
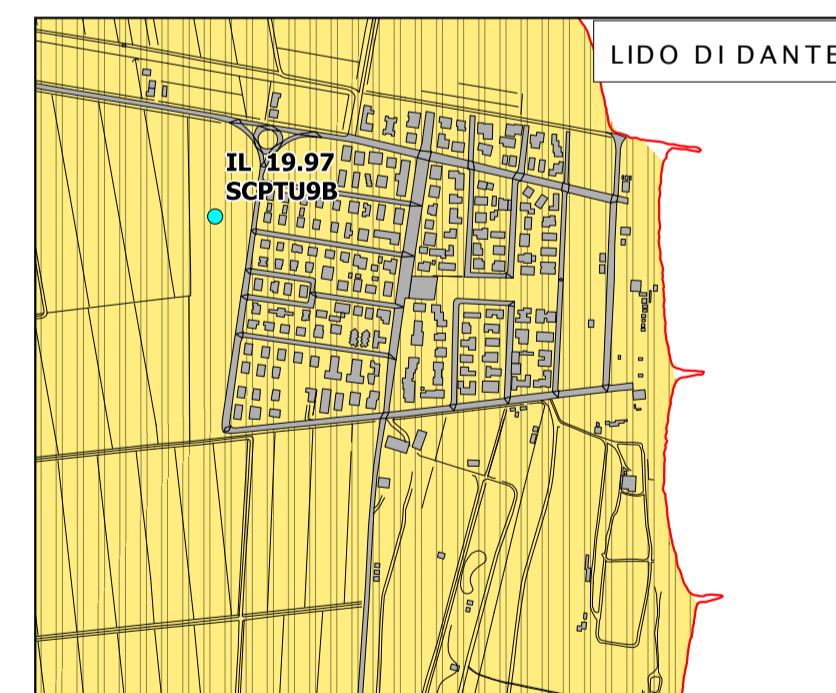
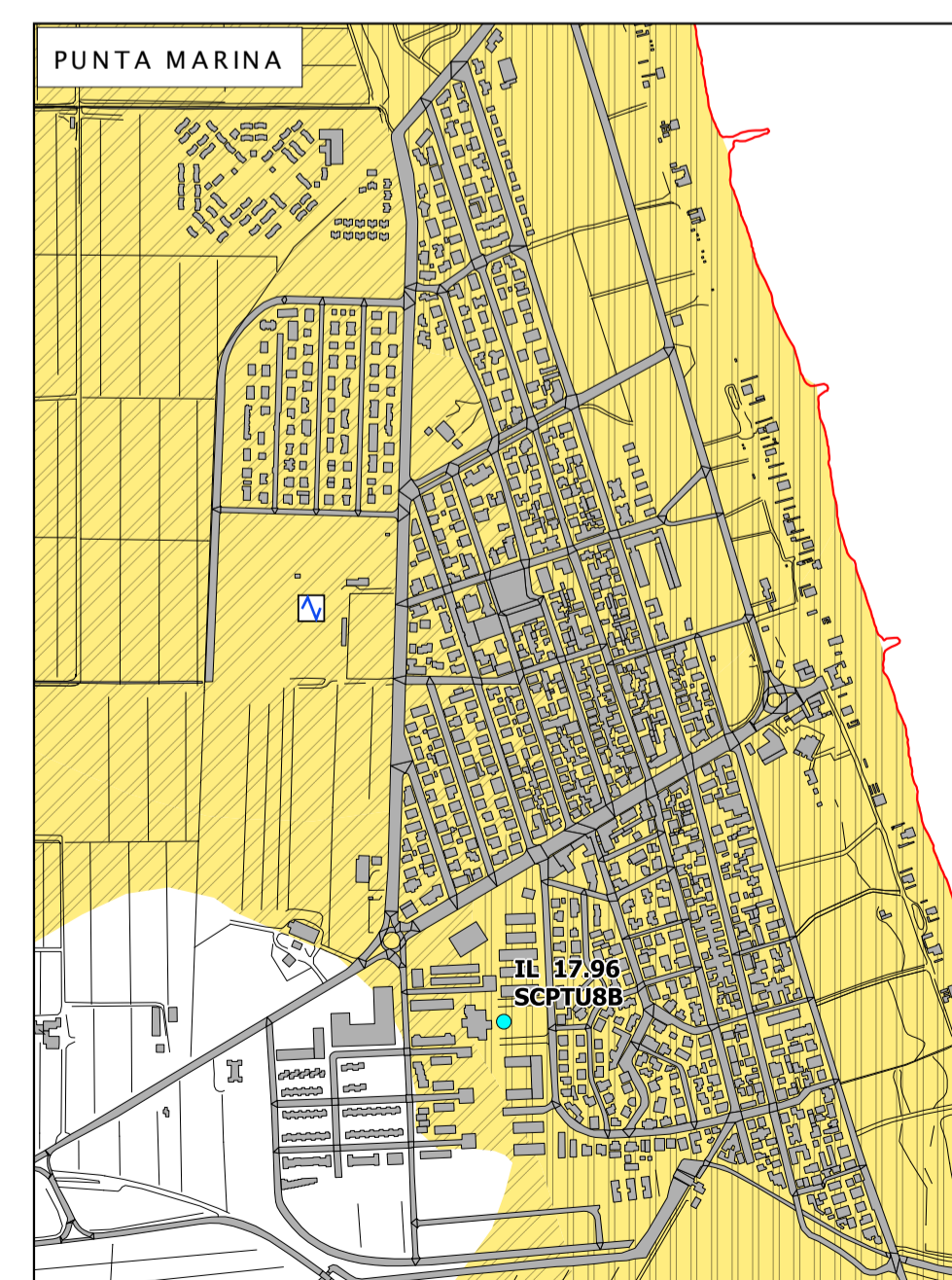
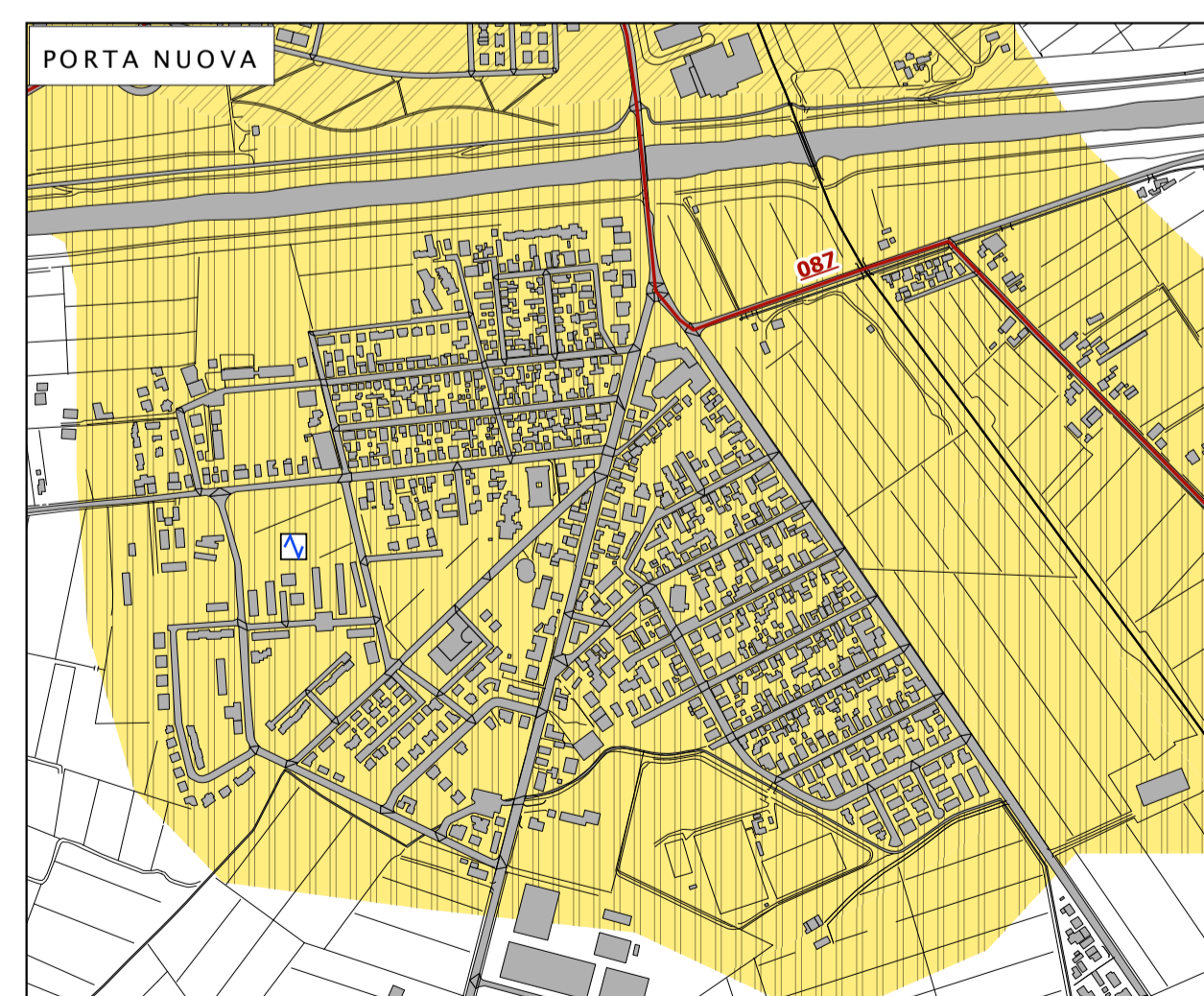
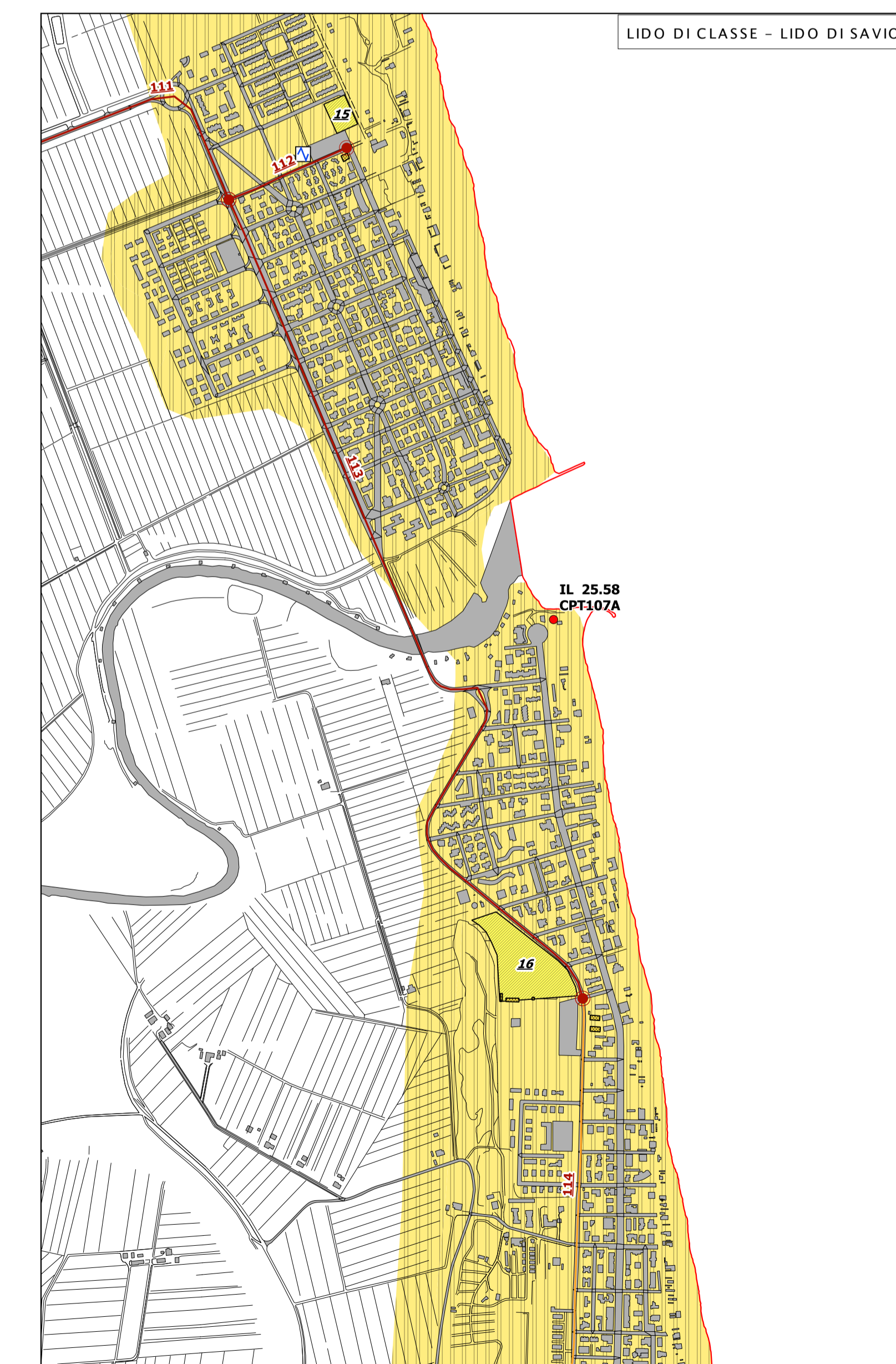
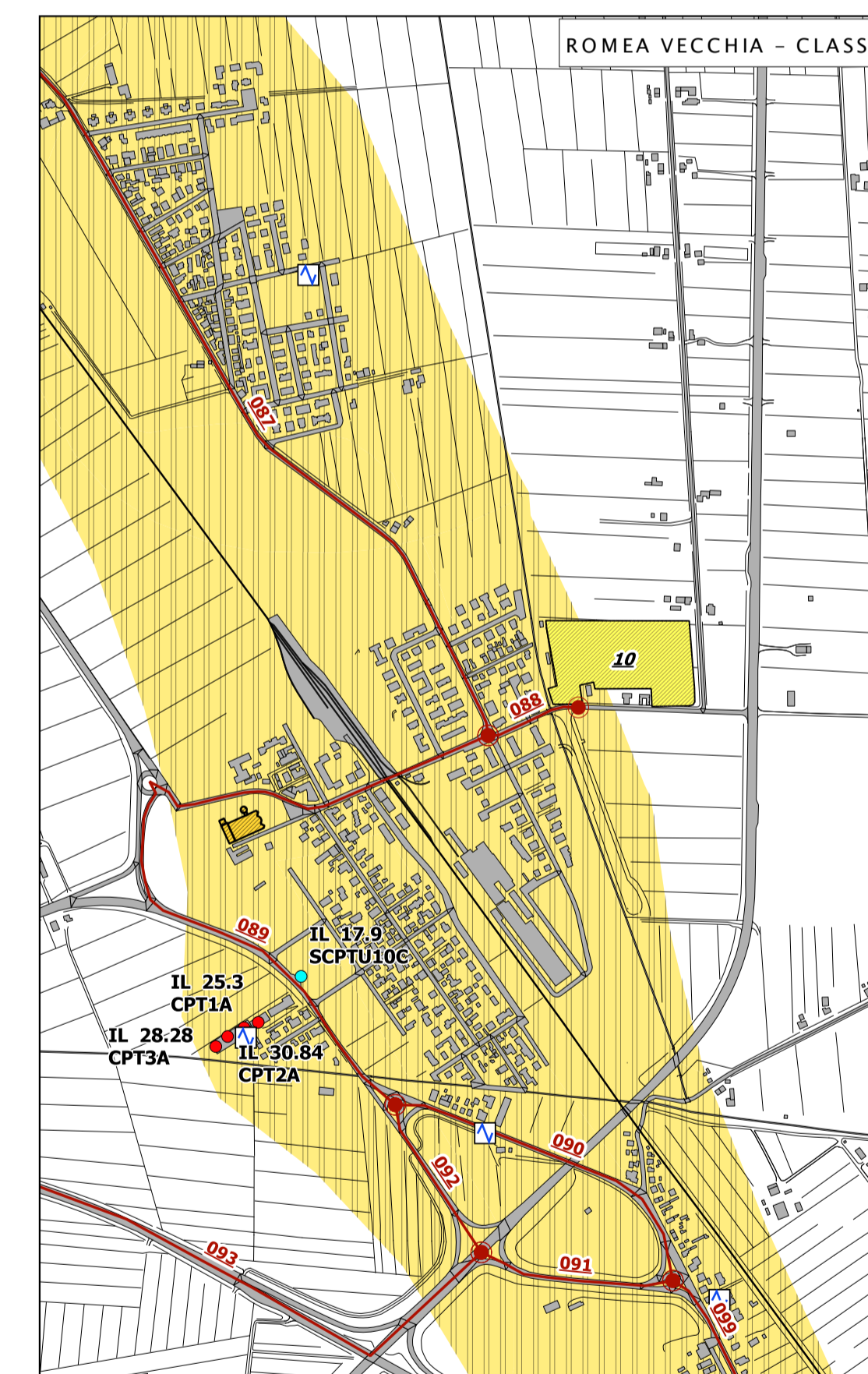
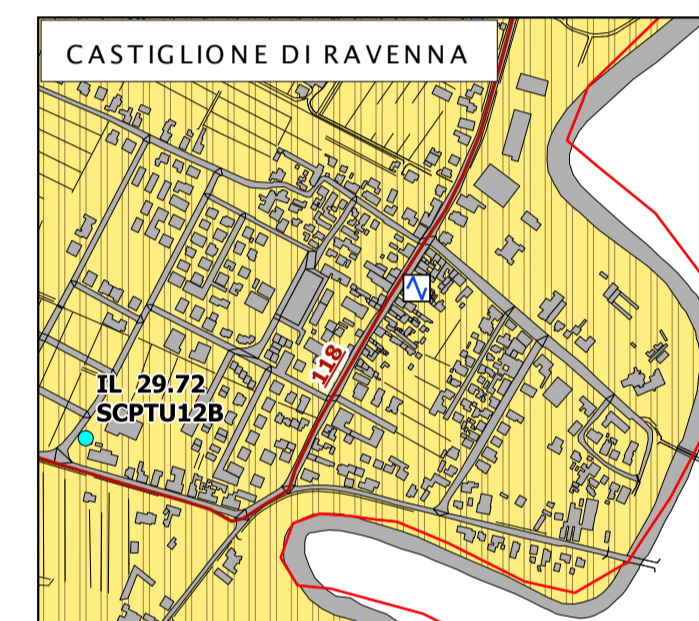
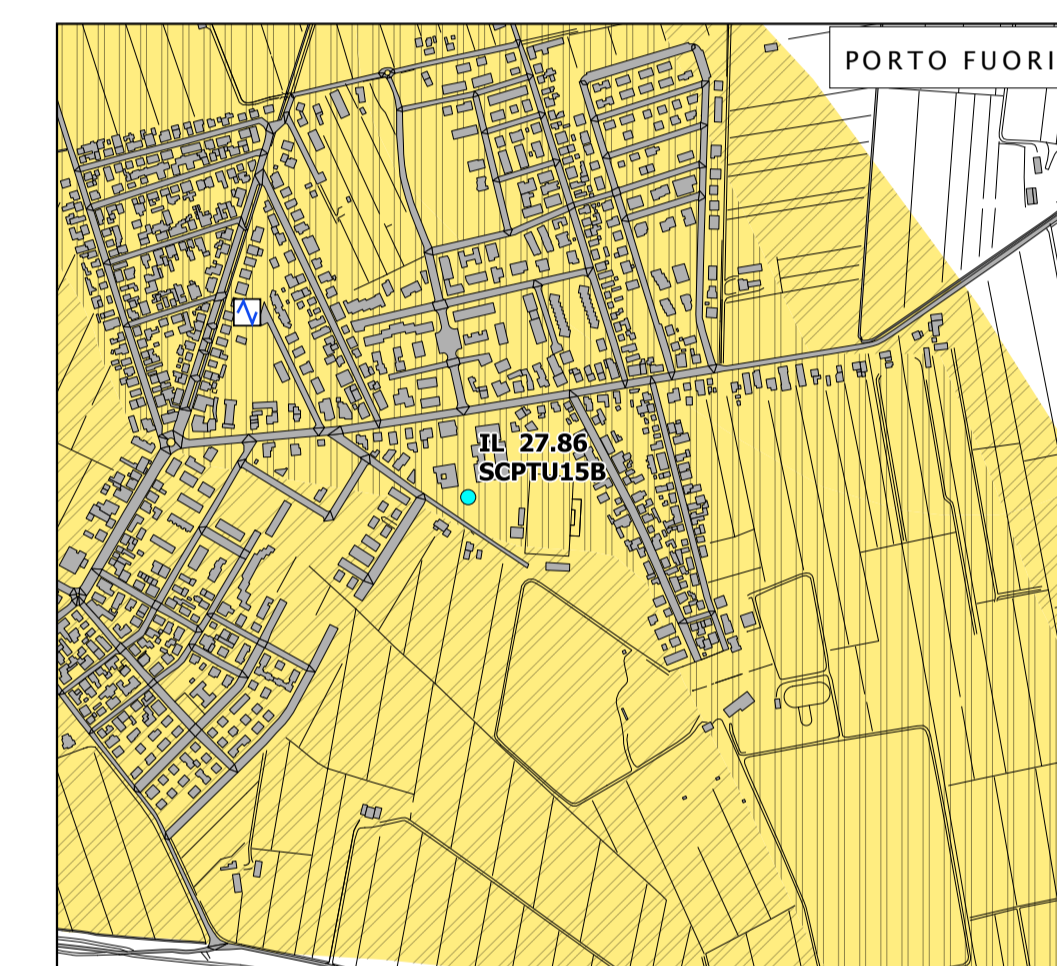
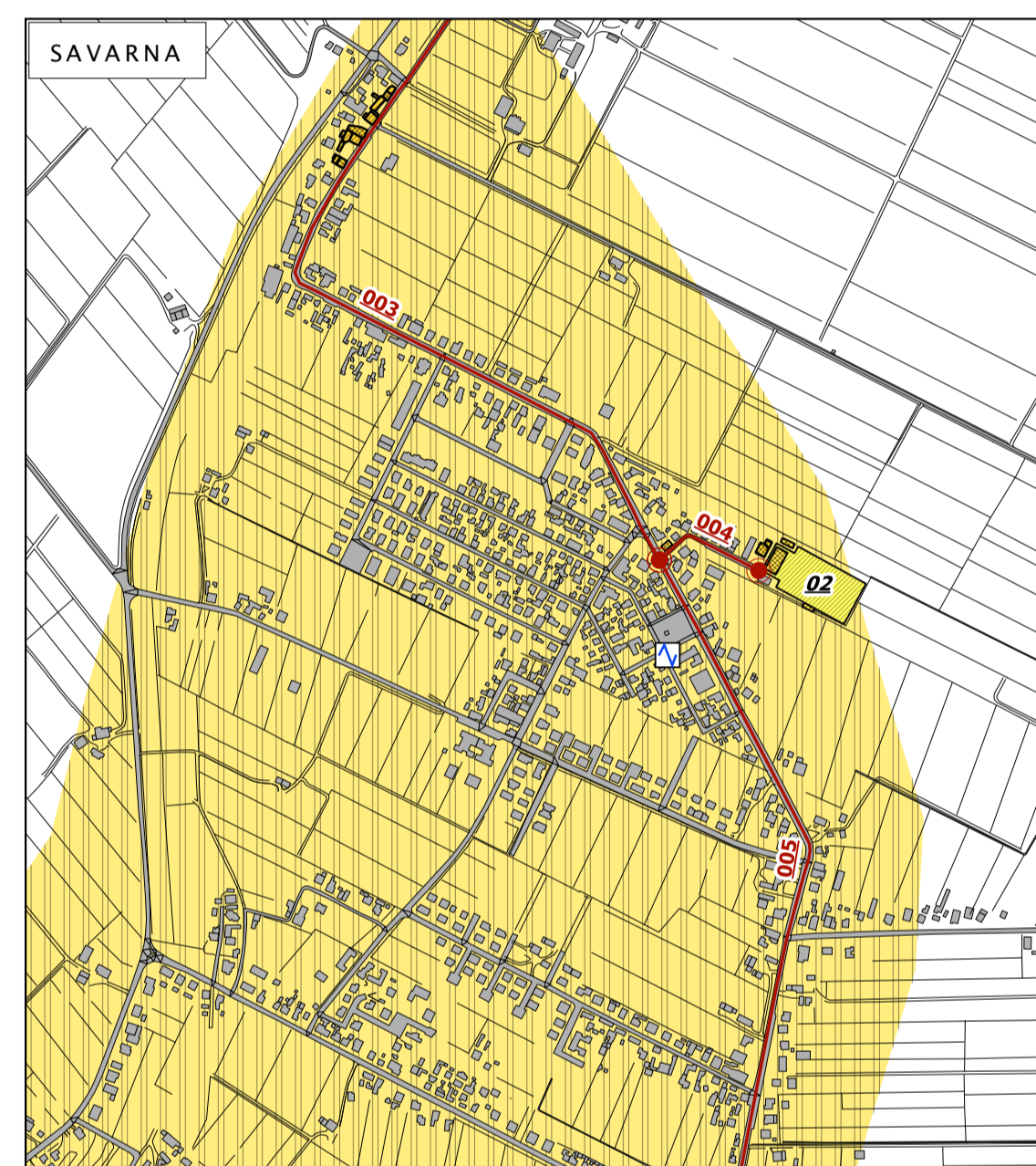
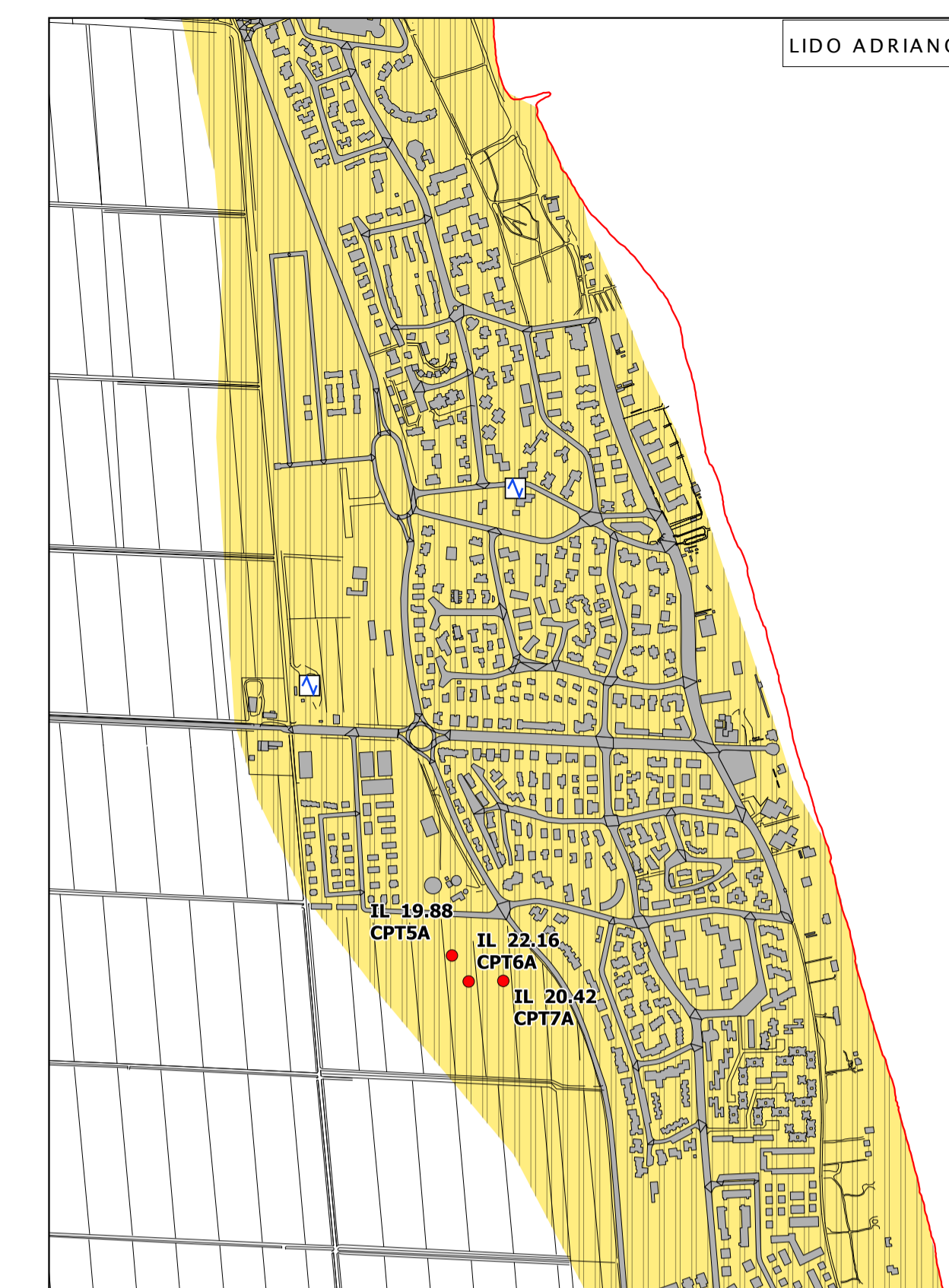
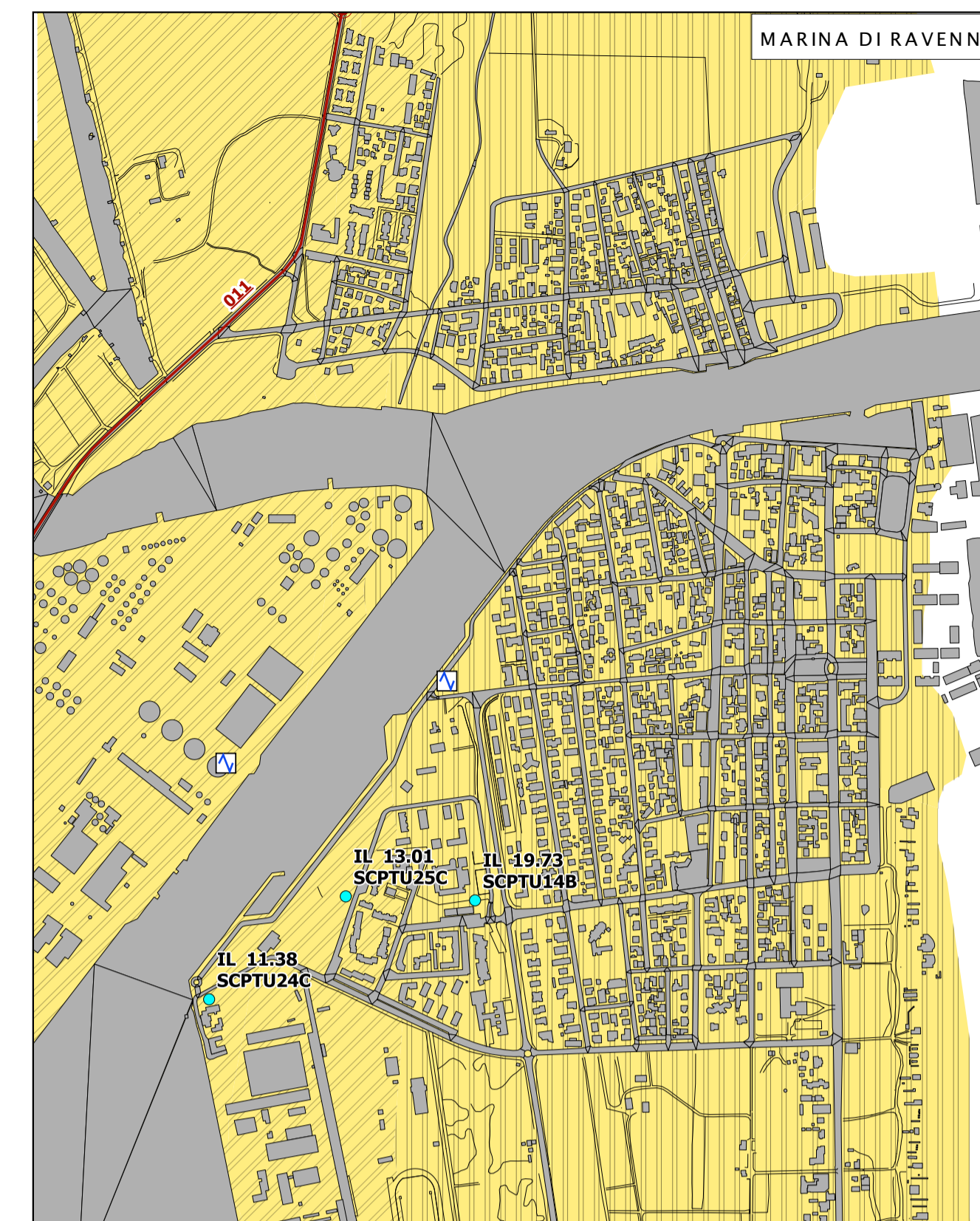
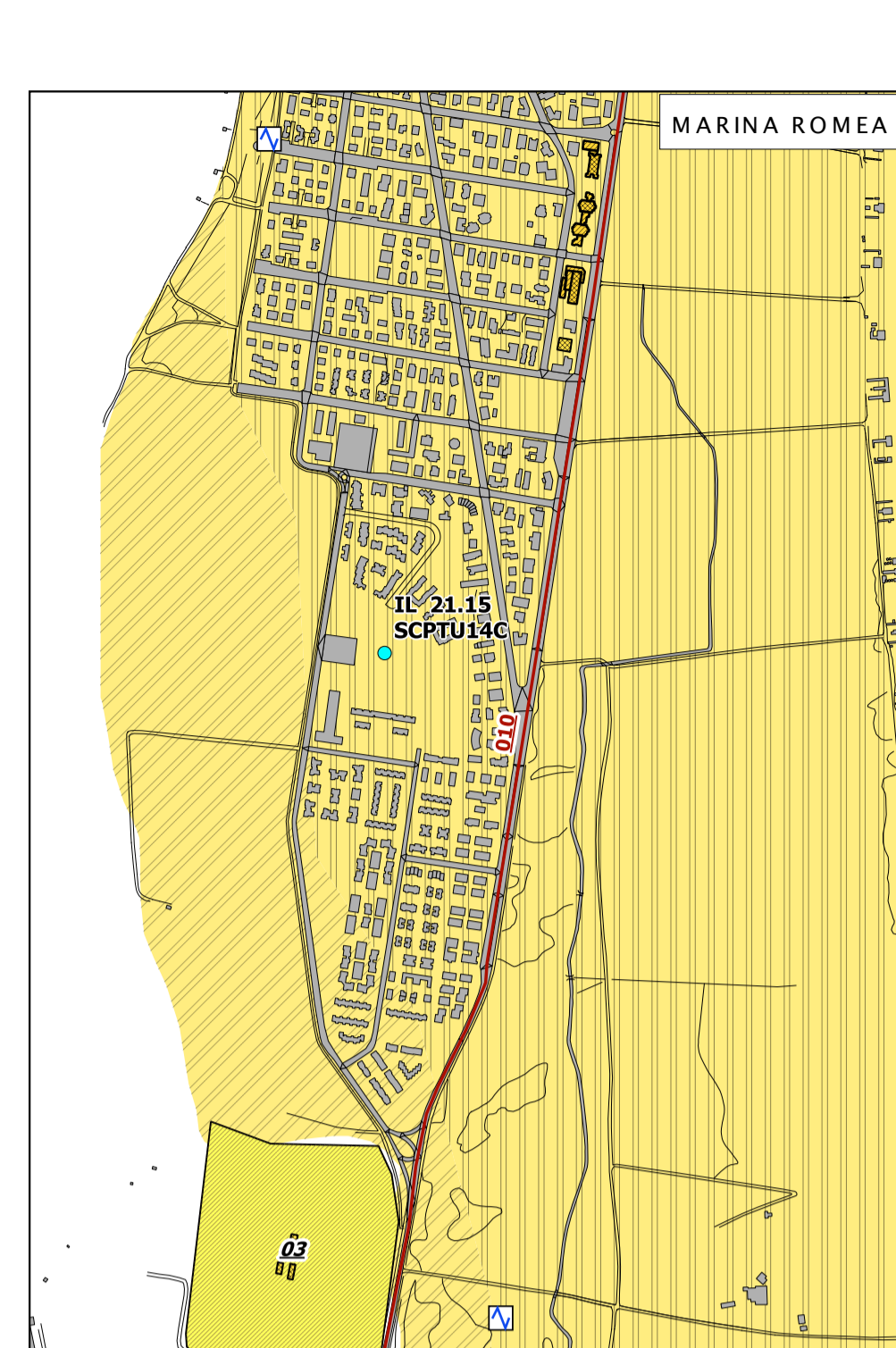
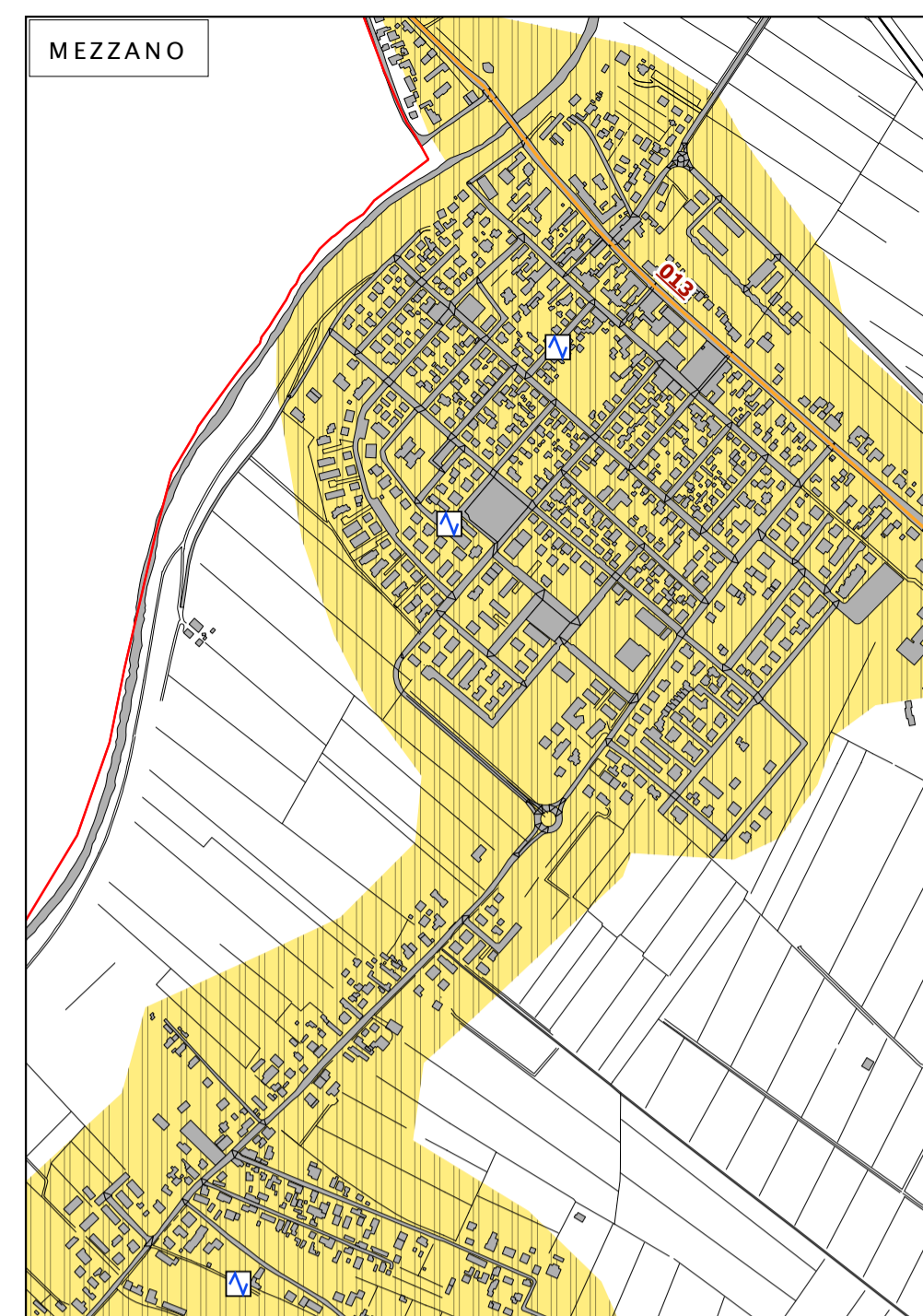
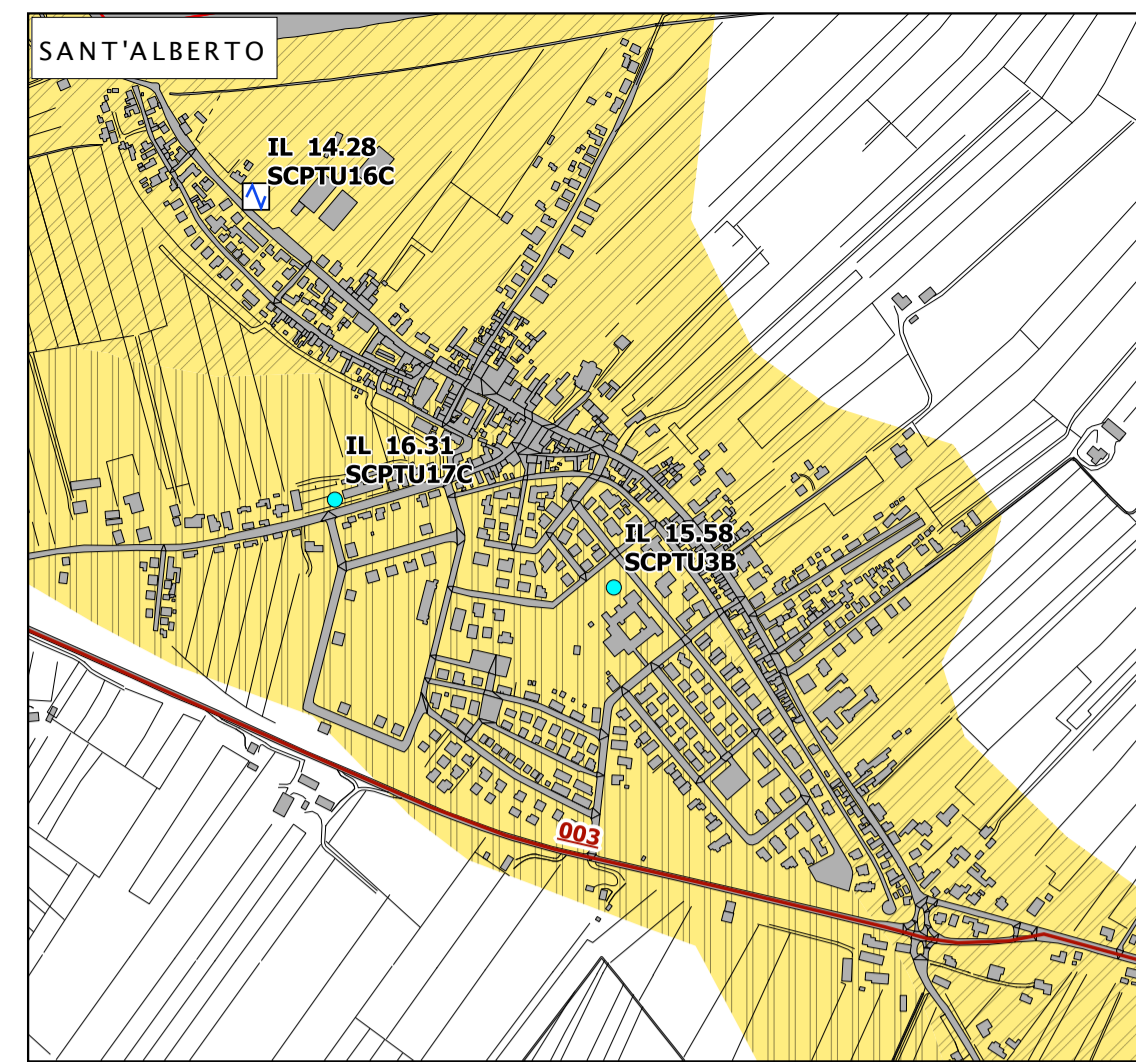
Legenda

Codice Provincia: 039

Codice Comune: 014

Sistema di gestione dell'emergenza

- Edificio strategico
- Area di ammassamento - ricovero
- Infrastruttura di accessibilità
- Infrastruttura di connessione
- Aggregato strutturale
- Unità strutturale interferente appartenente ad un AS
- Unità strutturale non interferente appartenente ad un AS
- Unità strutturale interferente isolata



250 0 250 500 750 1000 m

Scala 1:10.000