

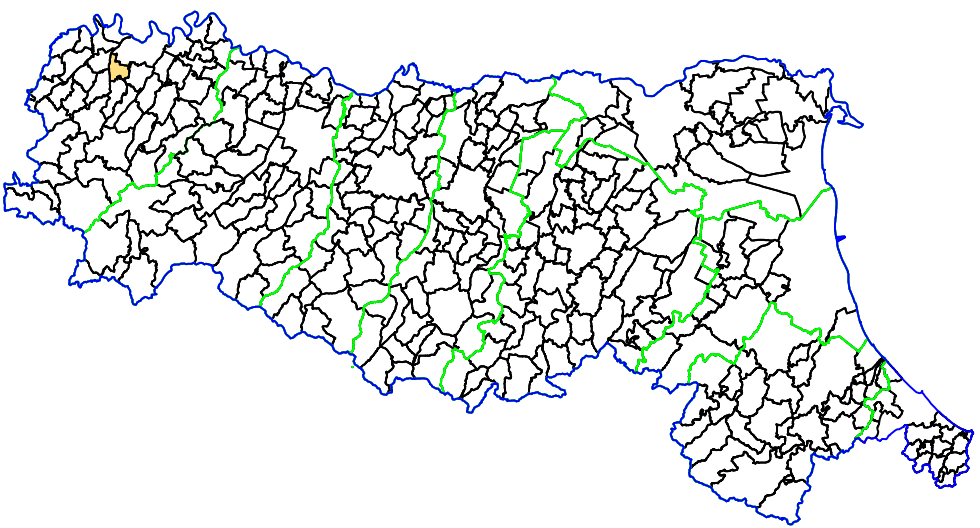
MICROZONAZIONE SISMICA

Carta delle velocità delle onde di taglio S (Vs)

scala 1 : 5.000


TAV. 06


Regione Emilia–Romagna
Comune di Gossolengo





Regione	Soggetto realizzatore	Data
	 <div>GEOREFLEX srl Geologia Geofisica Topografia via Carlo Fioruzzi, 15 29121 Nocera – ITALY Tel. +39 0523 454042 Fax. +39 0523 462427 Email: info@georeflex.it</div>	giugno 2020 rev.2

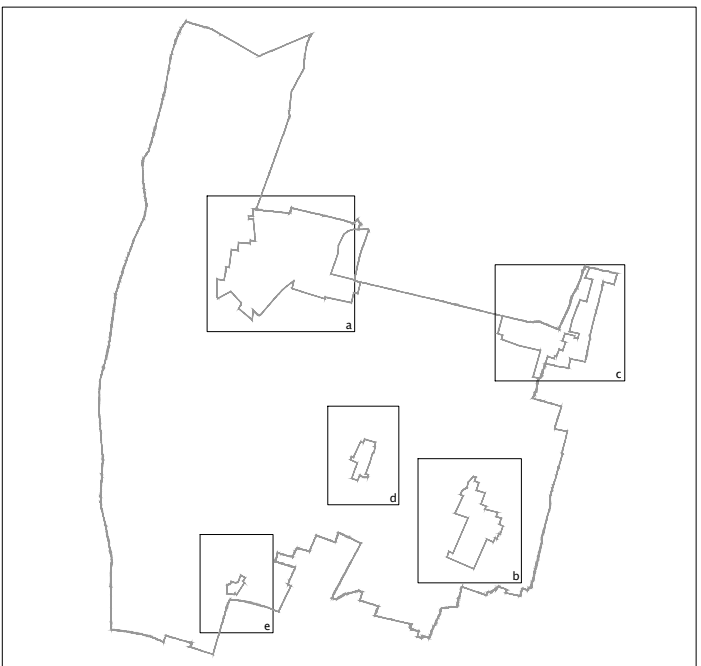
LEGENDA

- 

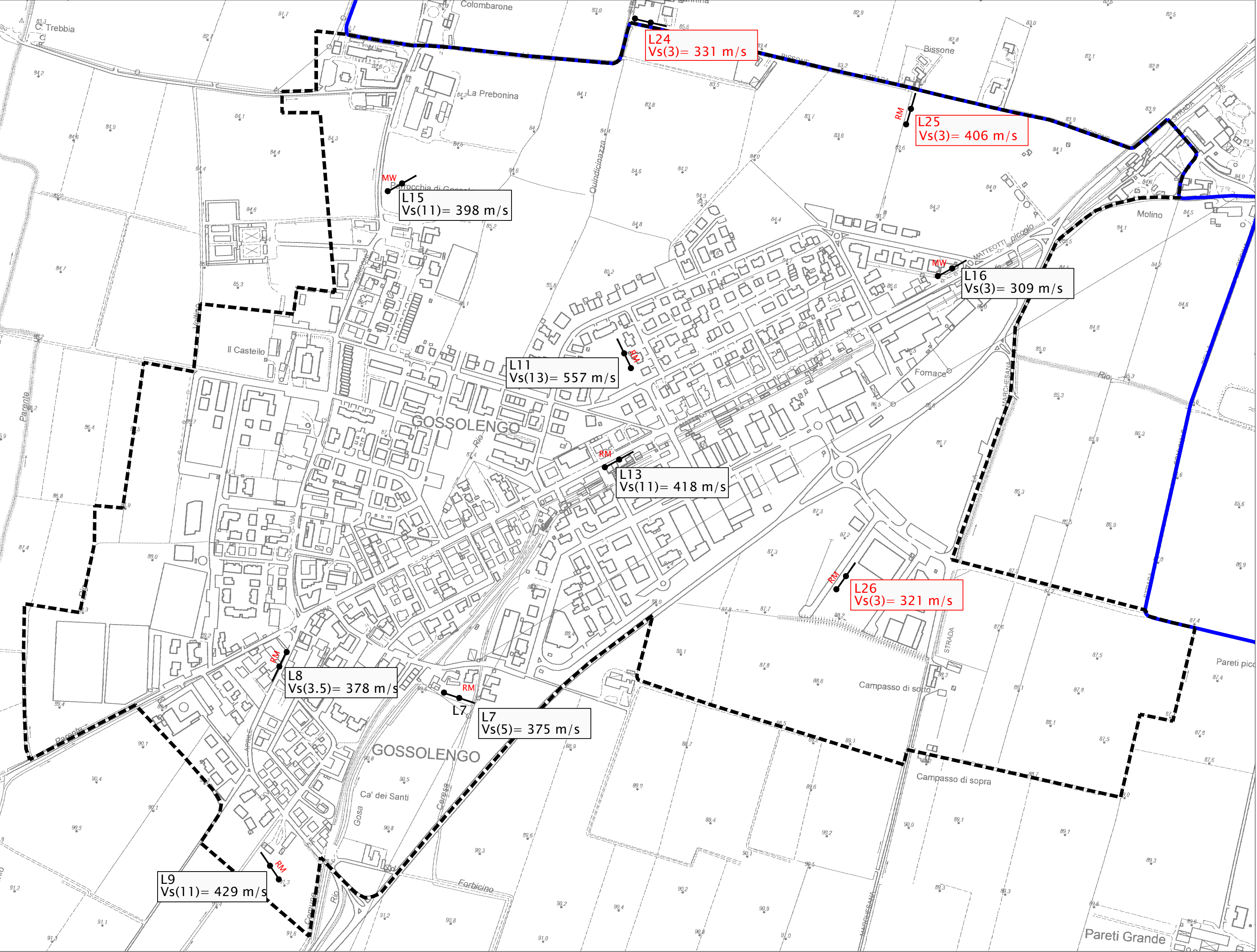
MASW
- 

Prova REfractionMicrotremors
(con la sigla in rosso quelle realizzate ex-novo per lo Studio di MS)

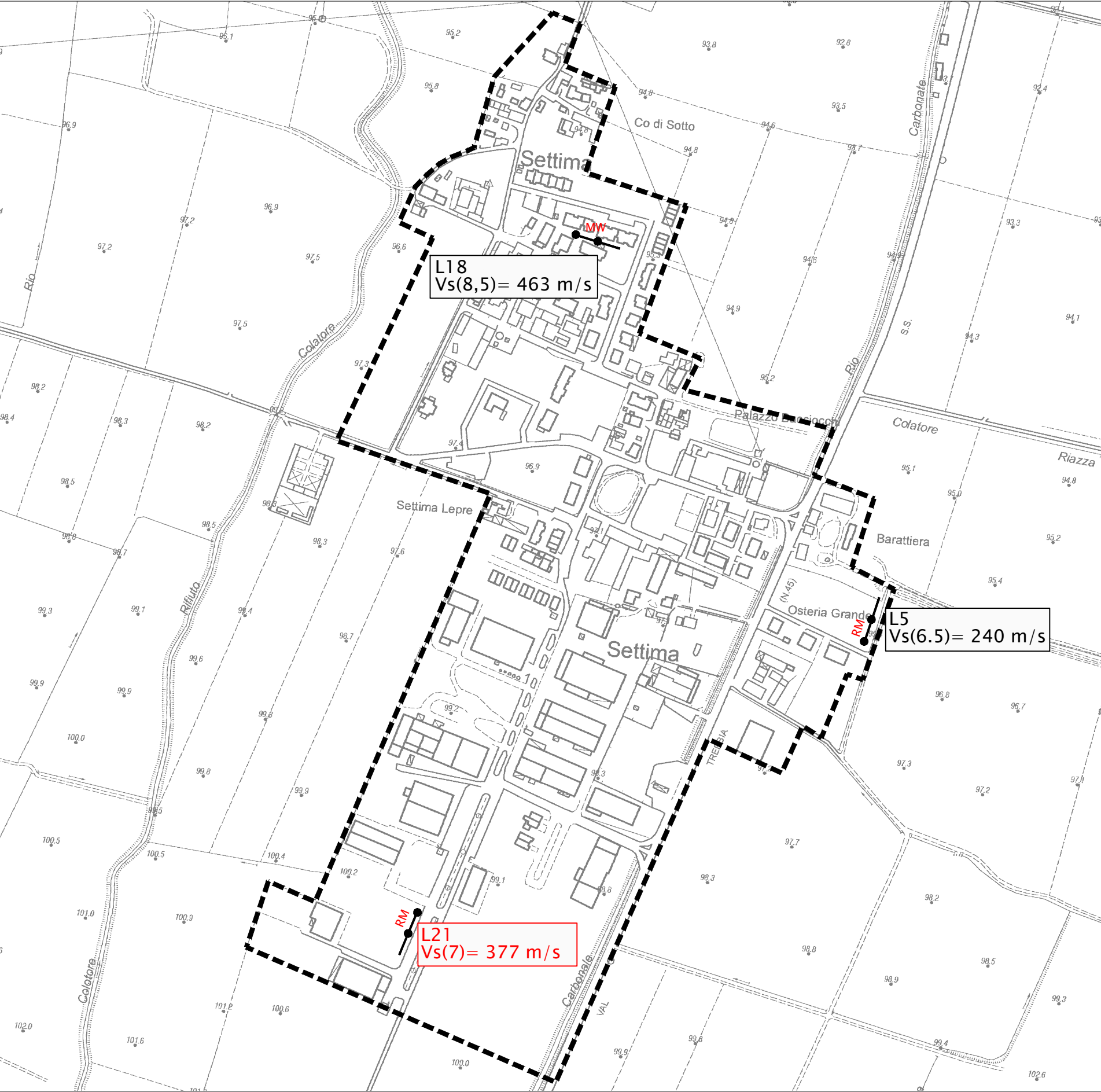
-  Ambito interessato dallo studio di microzonazione sismica
-  Confine comunale



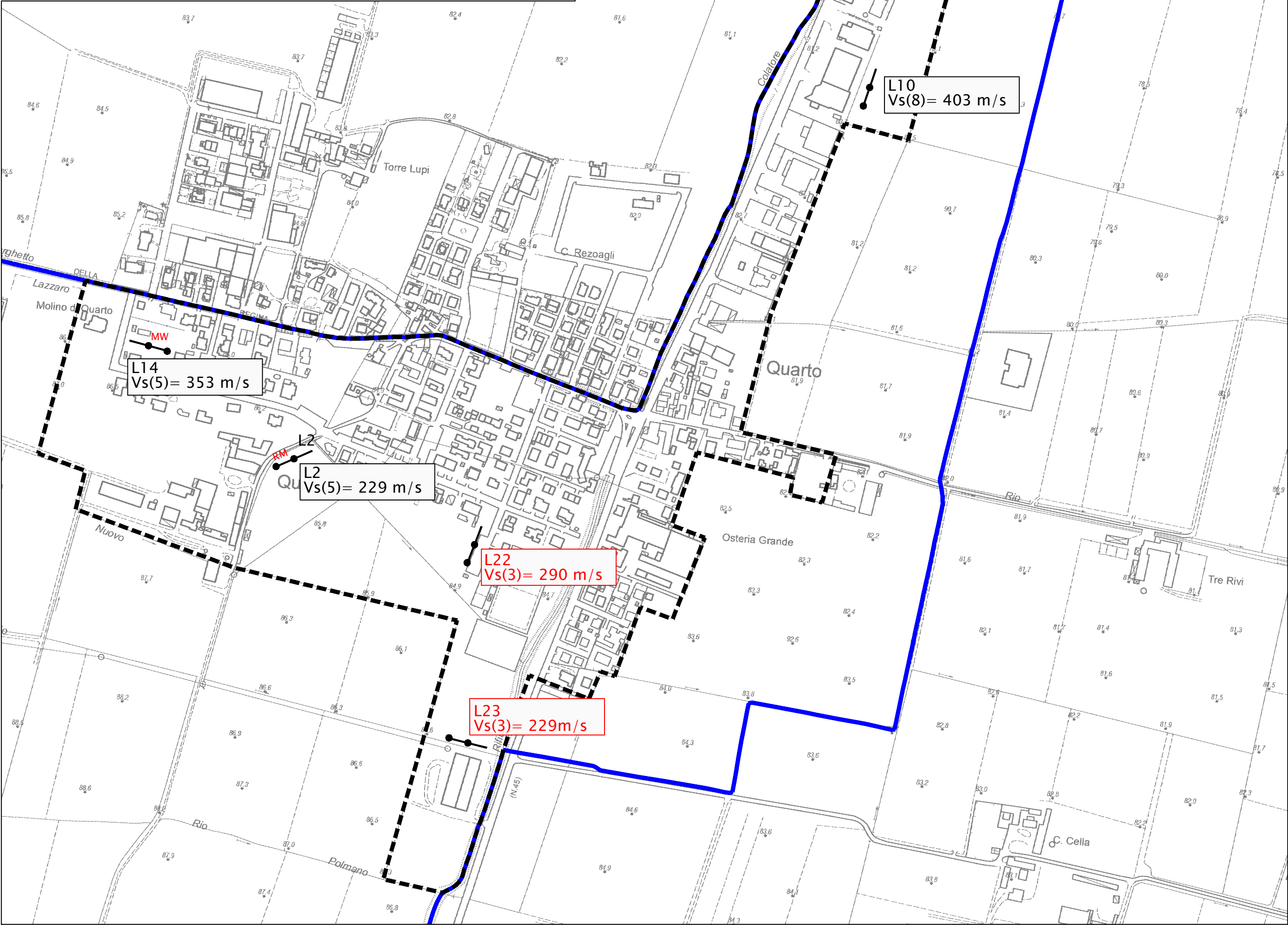
COMUNE DI GOSSOLENGO – SCALA 1:100.000



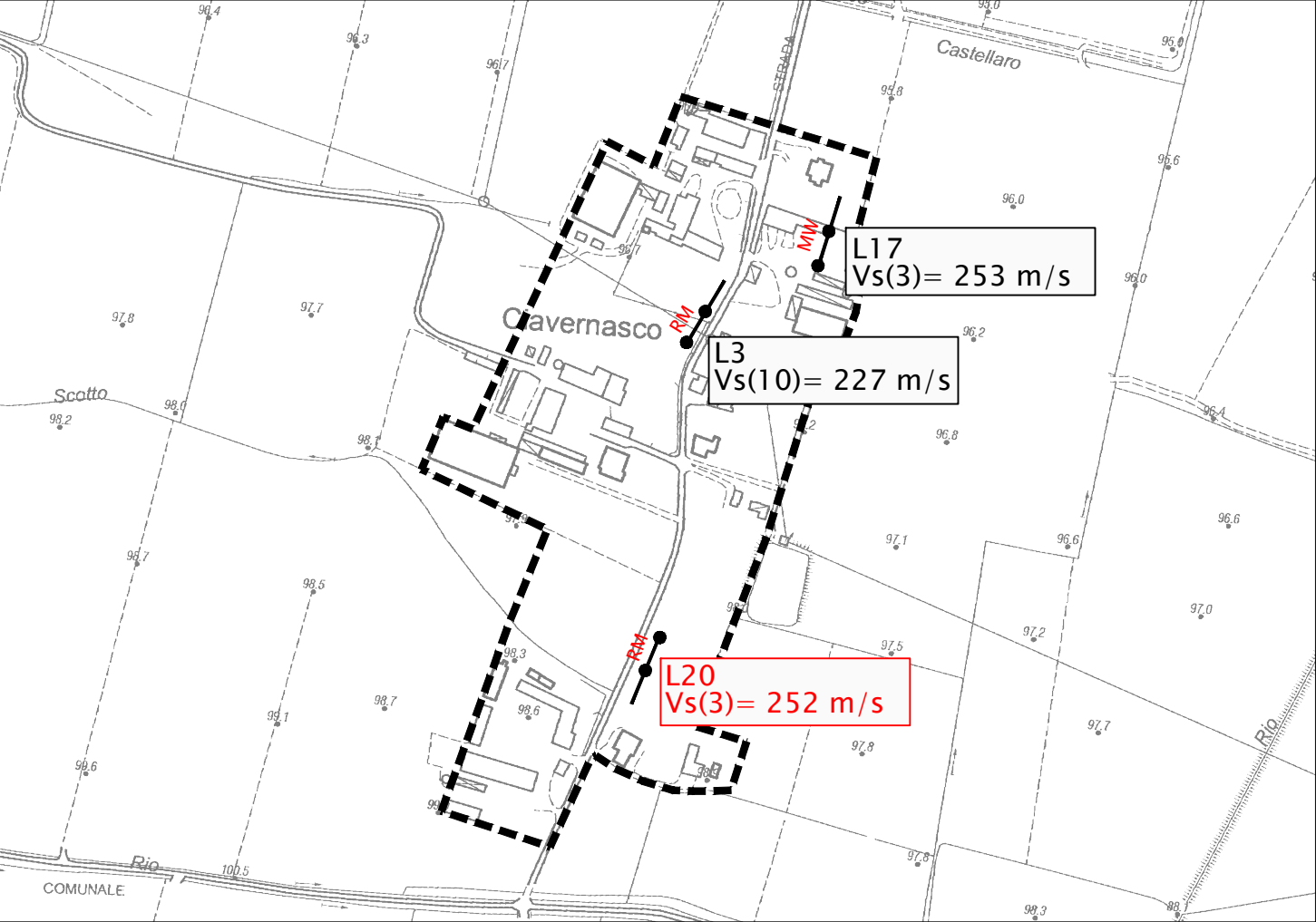
GOSSOLENGO CAPOLUOGO (a)



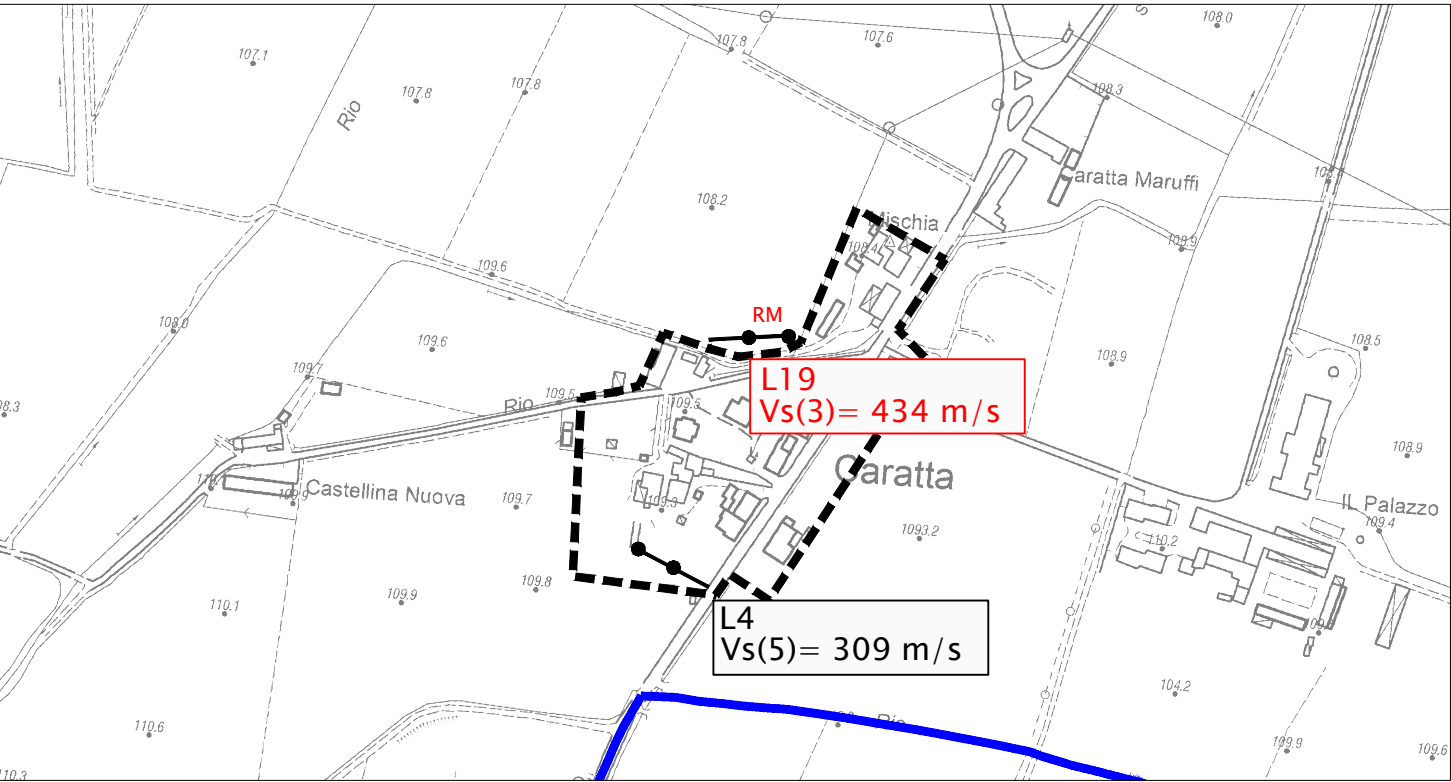
SETTIMA (b)



QUARTO (c)



CIAVENARSCO (d)



CARATTA (e)