

MICROZONAZIONE SISMICA

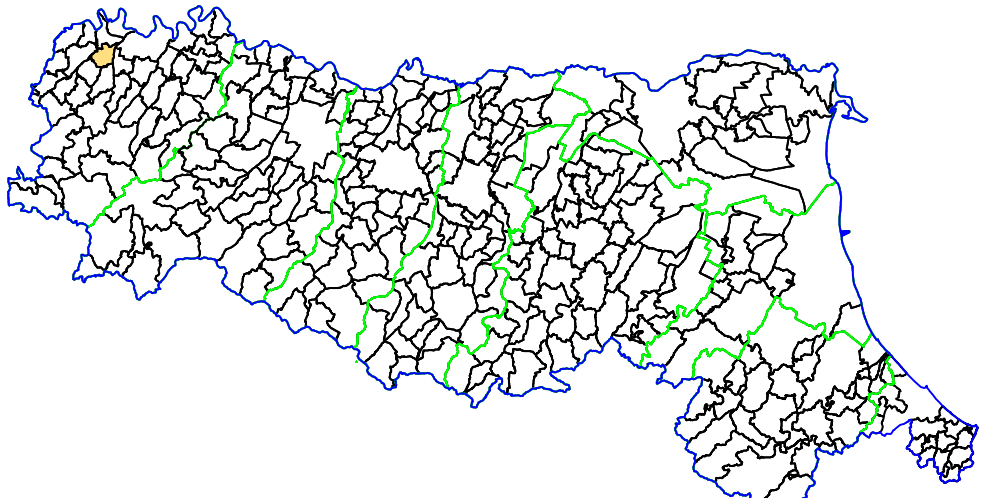
Carta delle velocità
delle onde di taglio S (Vs)

scala 1 : 5.000

TAV. 06

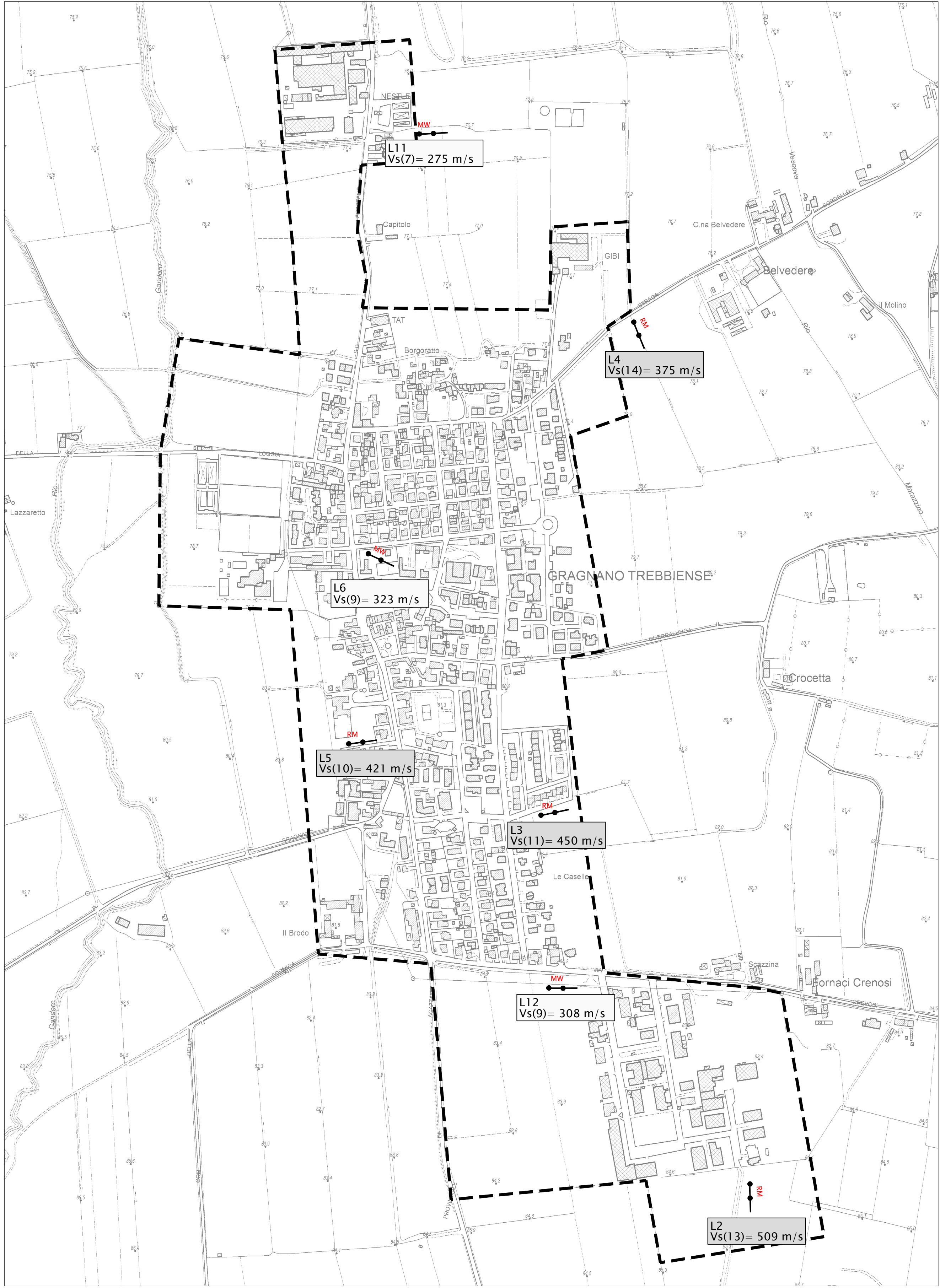
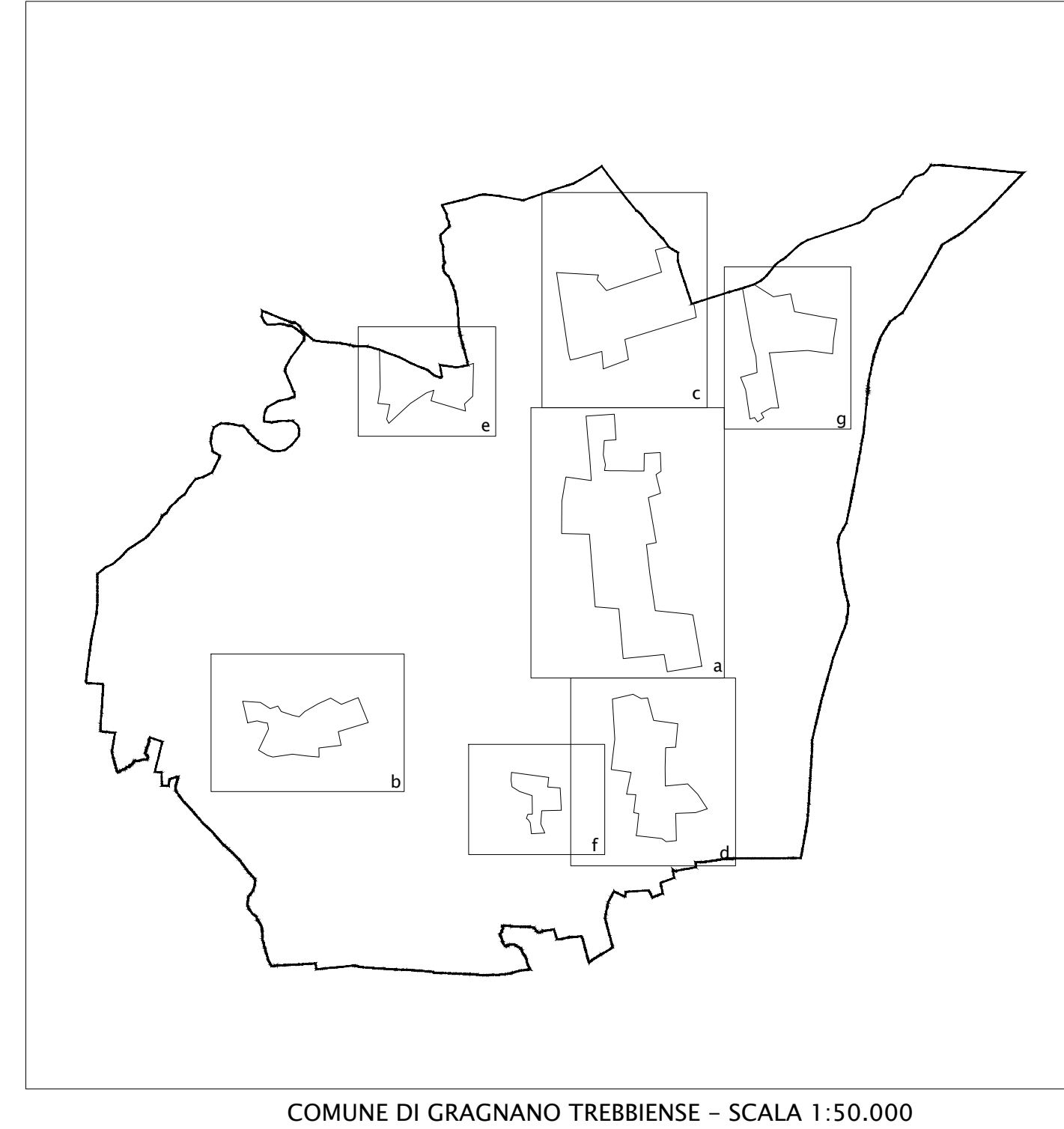
Regione Emilia-Romagna

Comune di Gragnano Trebbiese

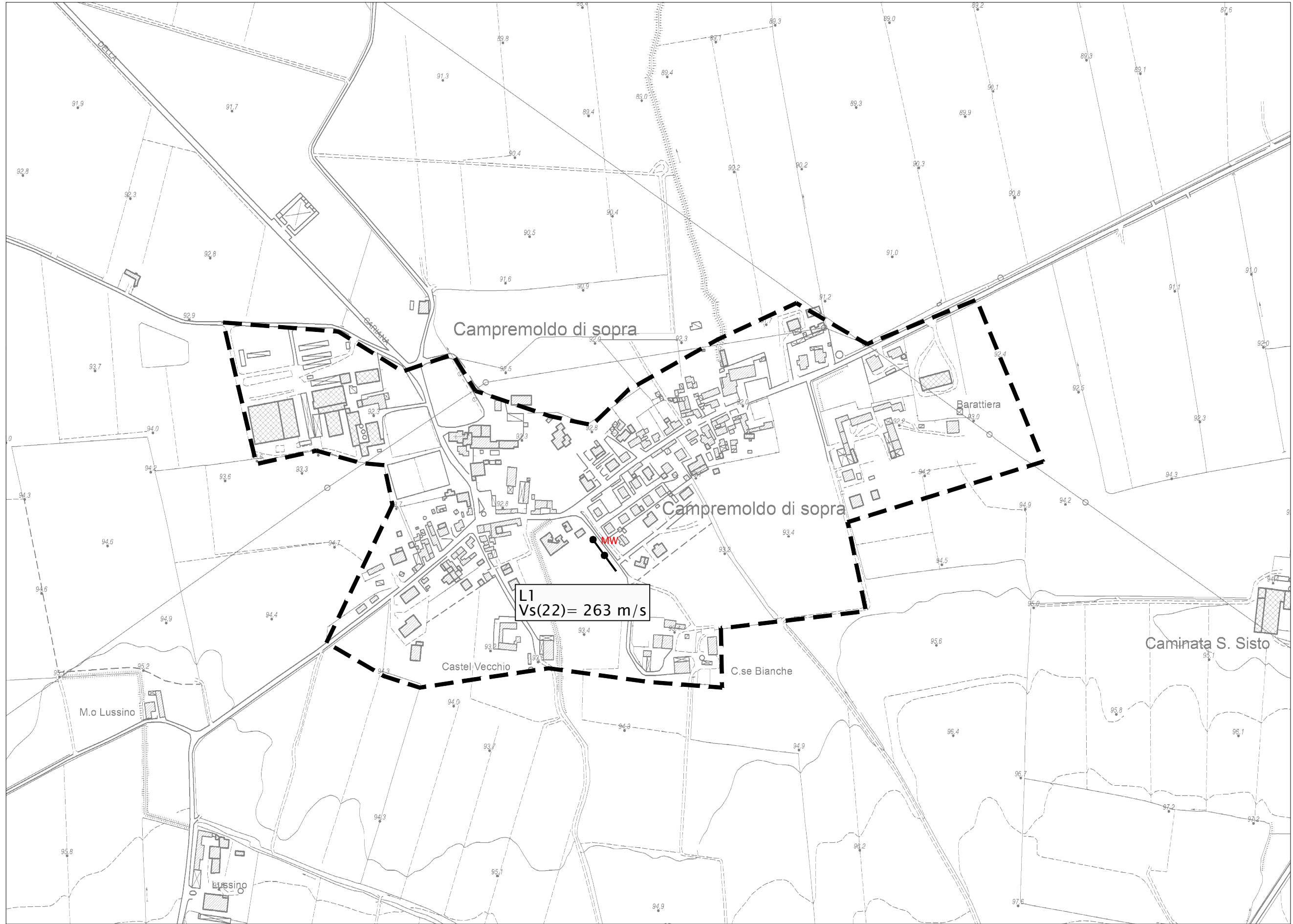


Regione	Soggetto realizzatore	Data
	<div><div></div><div><div>AMBITER S.r.l.</div><div>Centro di ricerca sismica</div><div>Via Niccolini, 5/A - 41124 Parma (PR)</div><div>Tel. 0521-942630 - Fax 0521-942631</div><div>e-mail: info@ambiter.it</div><div>PEC: ambiter@pec.ambiter.it</div></div></div> <div><div></div><div><div>COMUNE DI GRAGNANO TREBBIENSE</div><div>Emilia-Romagna</div><div>ITALIA</div></div></div>	maggio 2021 rev. 3

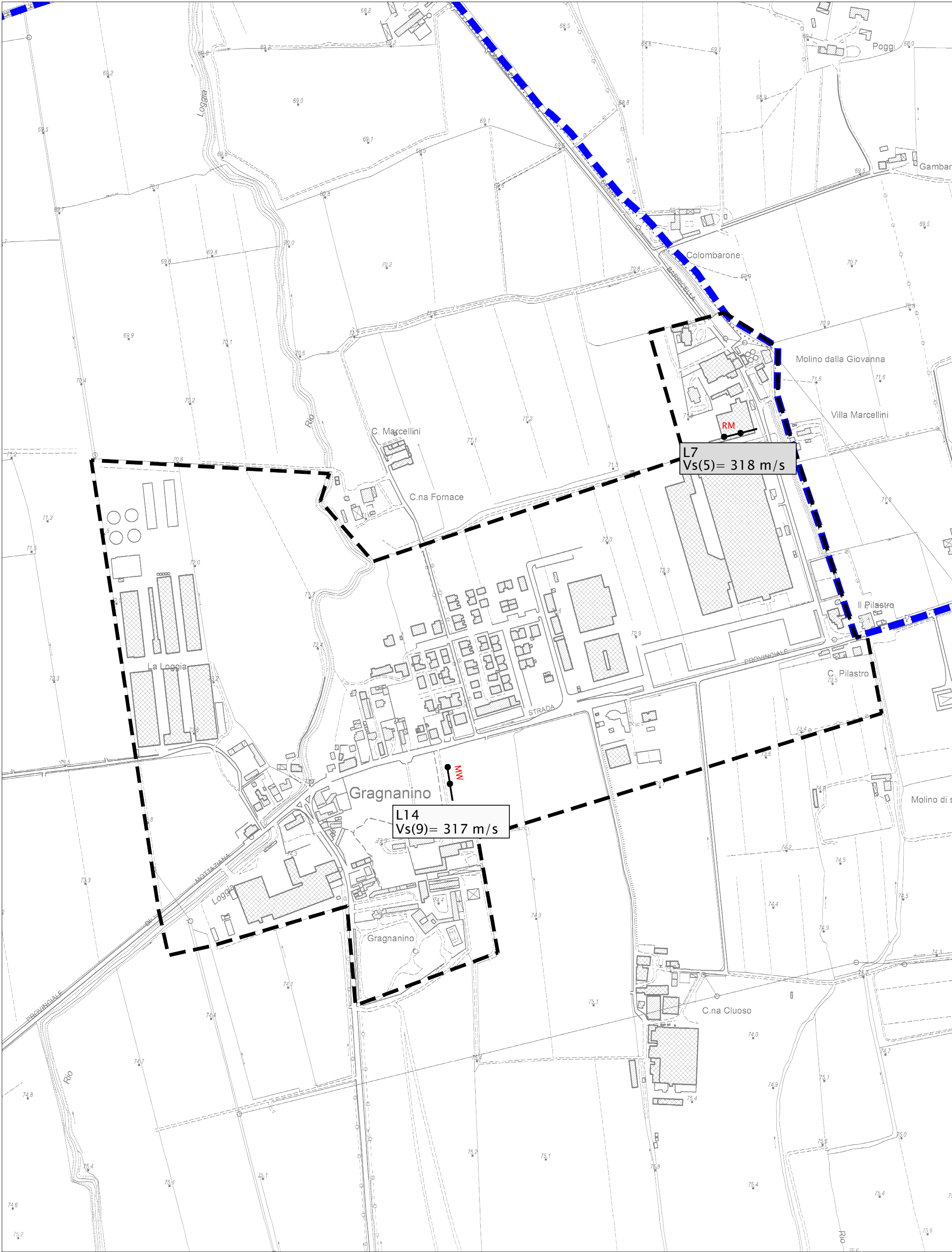
- LEGENDA
- Prova RéfractionMicrotremors
- MASW
- Ambito interessato dallo studio di microzonazione sismica
- Confine comunale



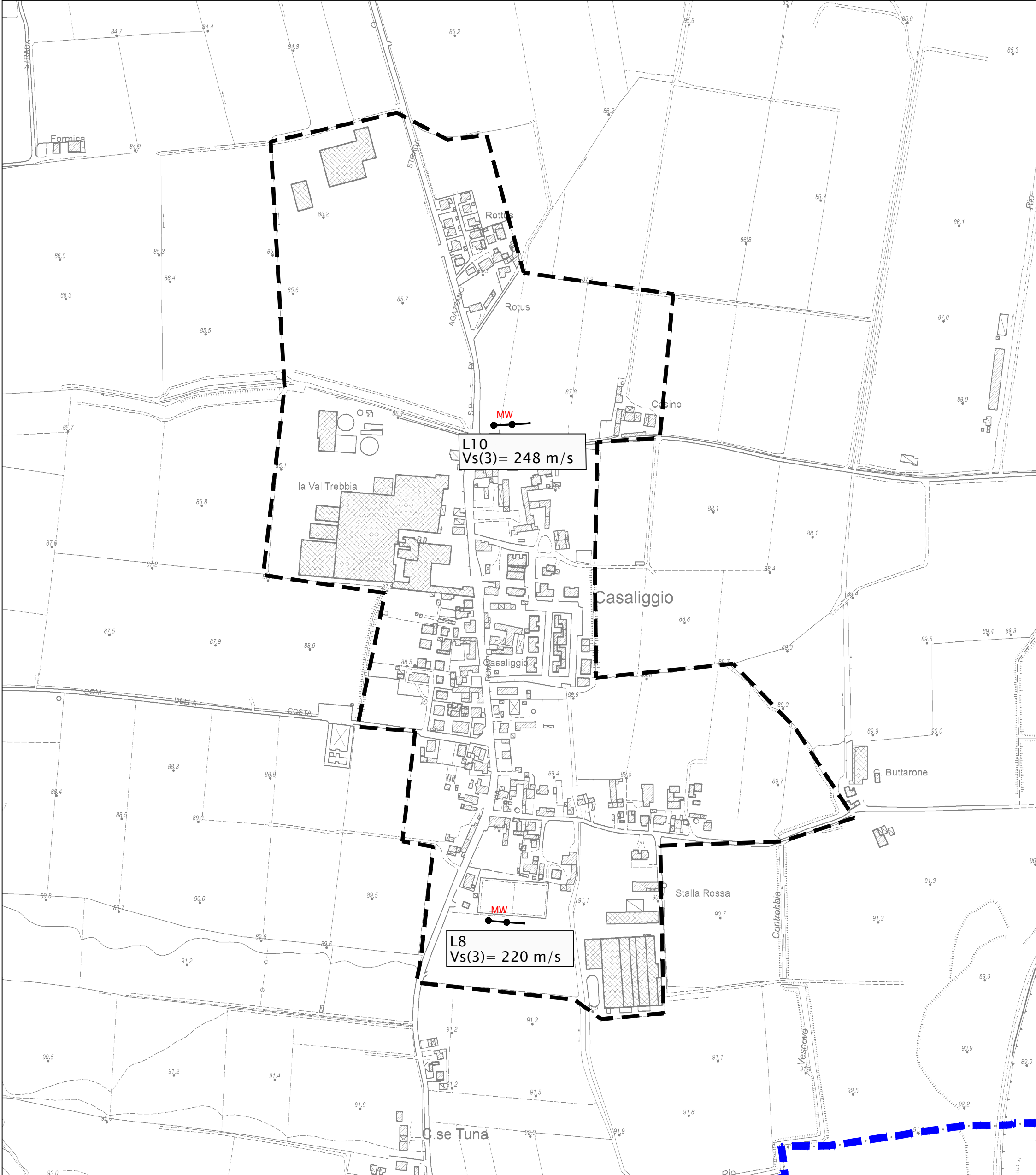
GRAGNANO TREBBIENSE (a)



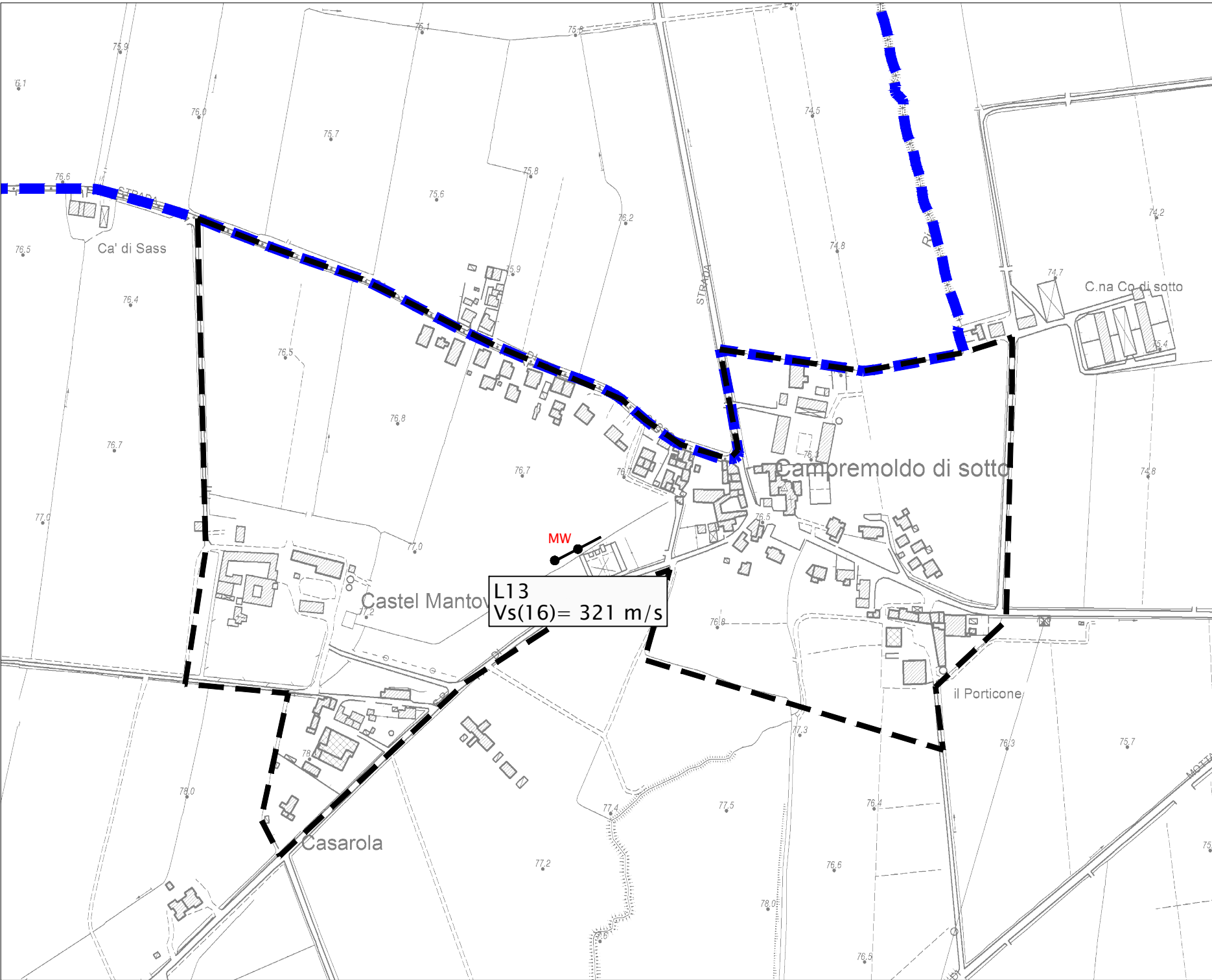
COMPREMOLDO DI SOPRA (b)



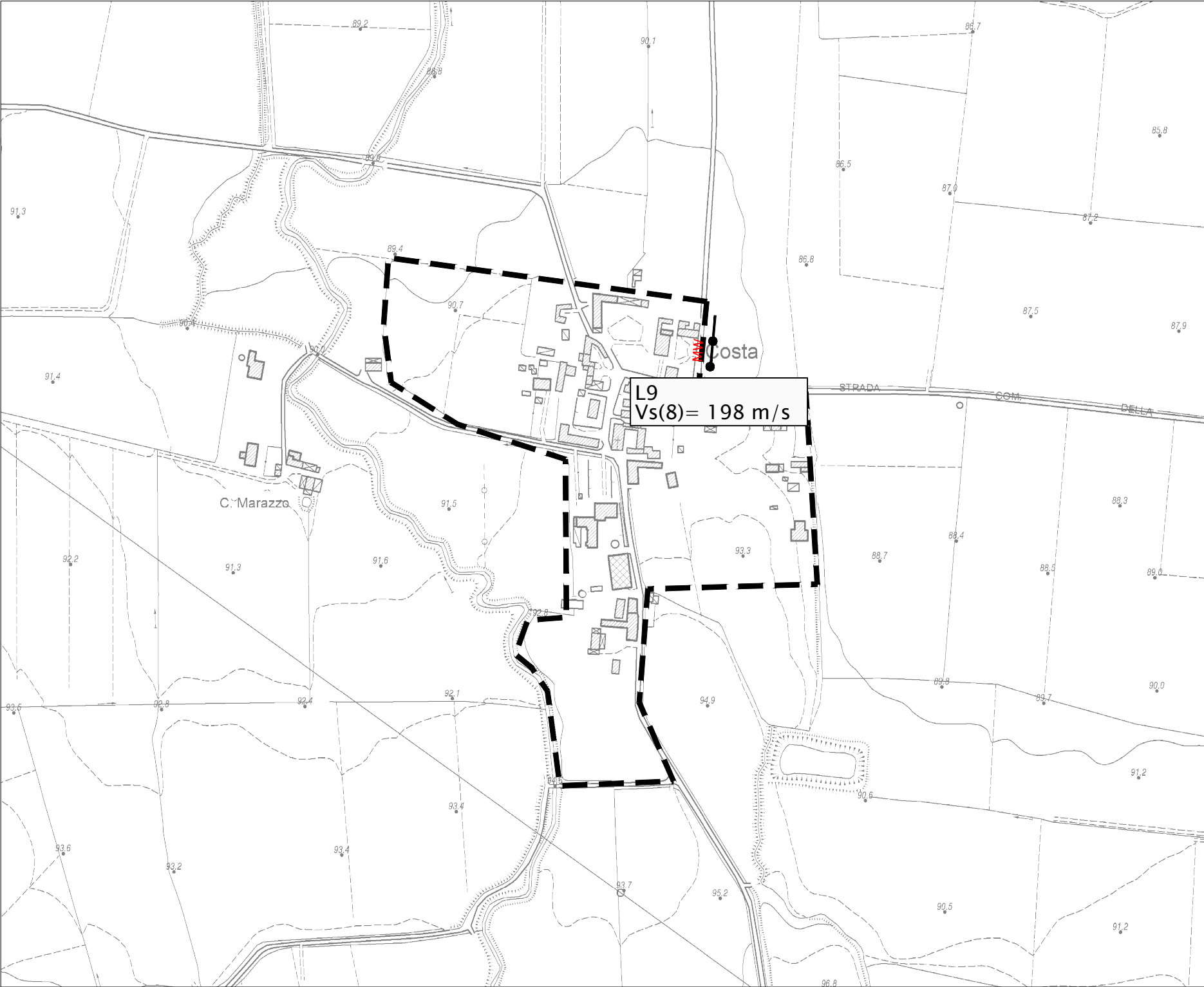
GRAGNANINO (c)



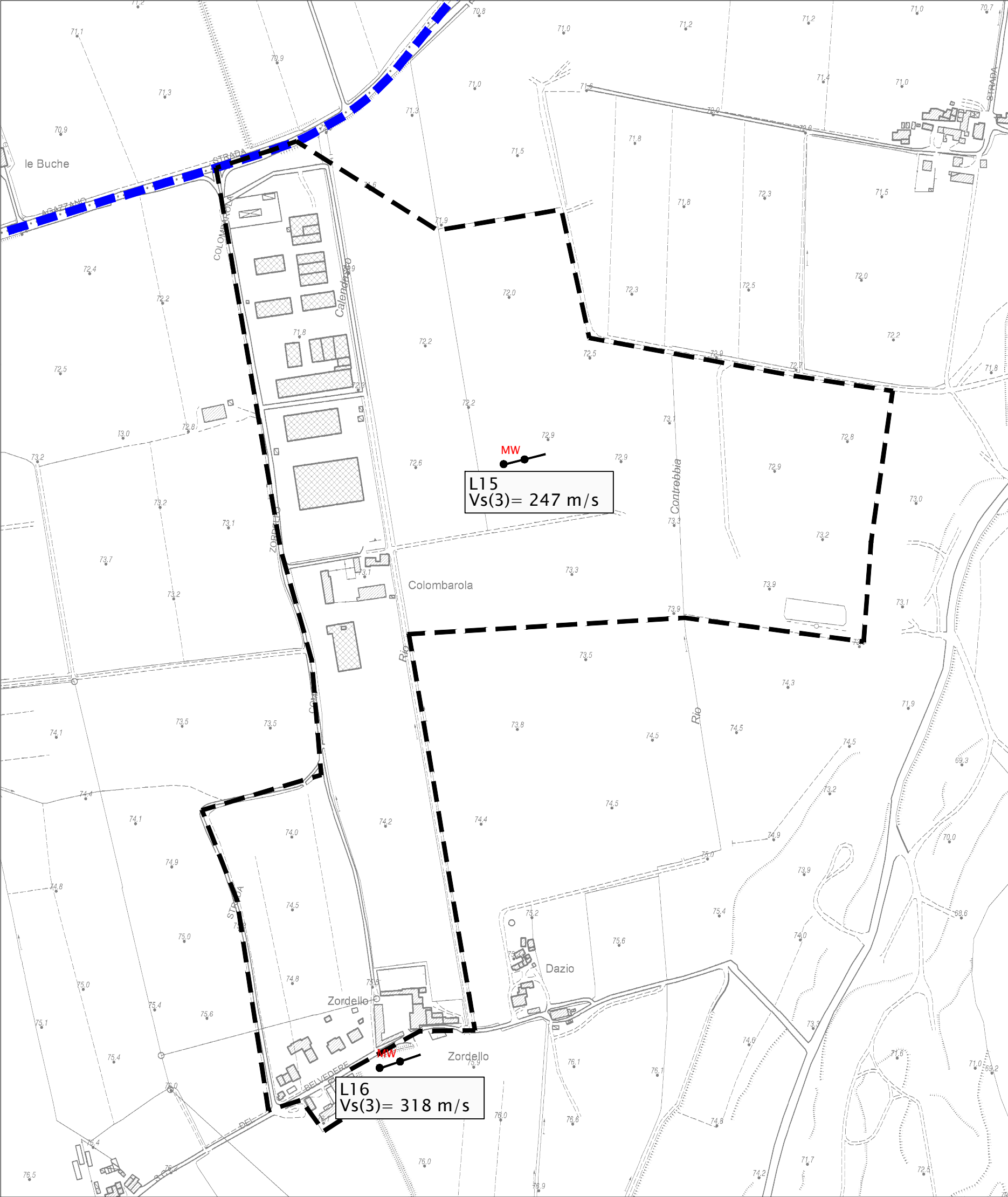
CASALIGGIO (d)



COMPREMOLDO DI SOTTO (e)



COSTA (f)



COLOMBAROLA (g)