

MICROZONAZIONE SISMICA

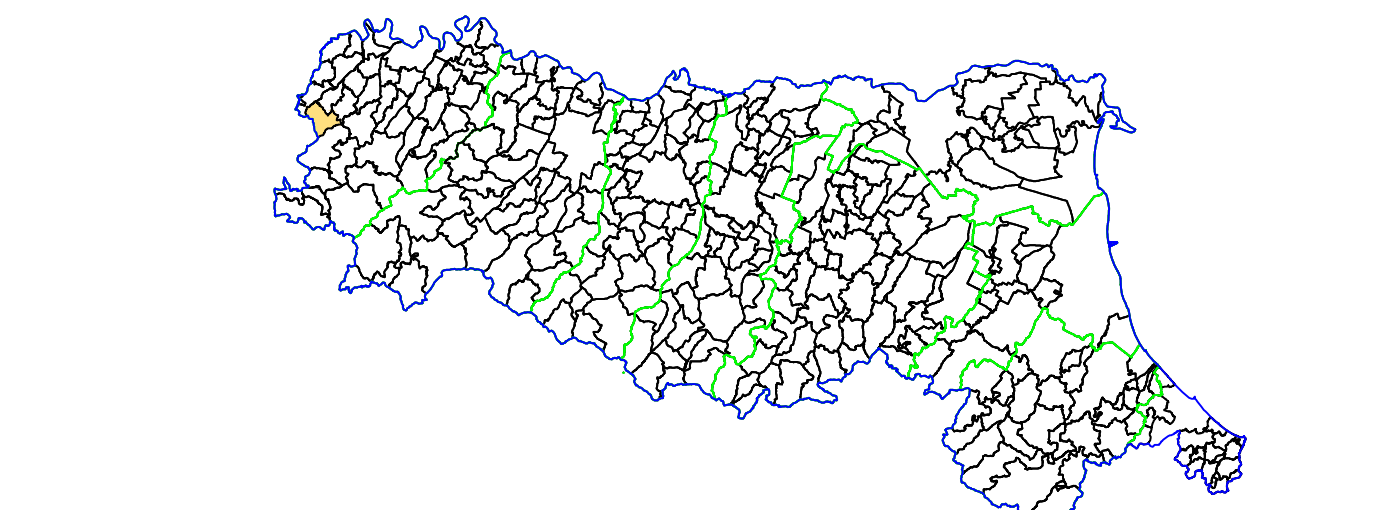
CARTA DELLE VELOCITA'  
DELLE ONDE DI TAGLIO

scala 1 : 5.000

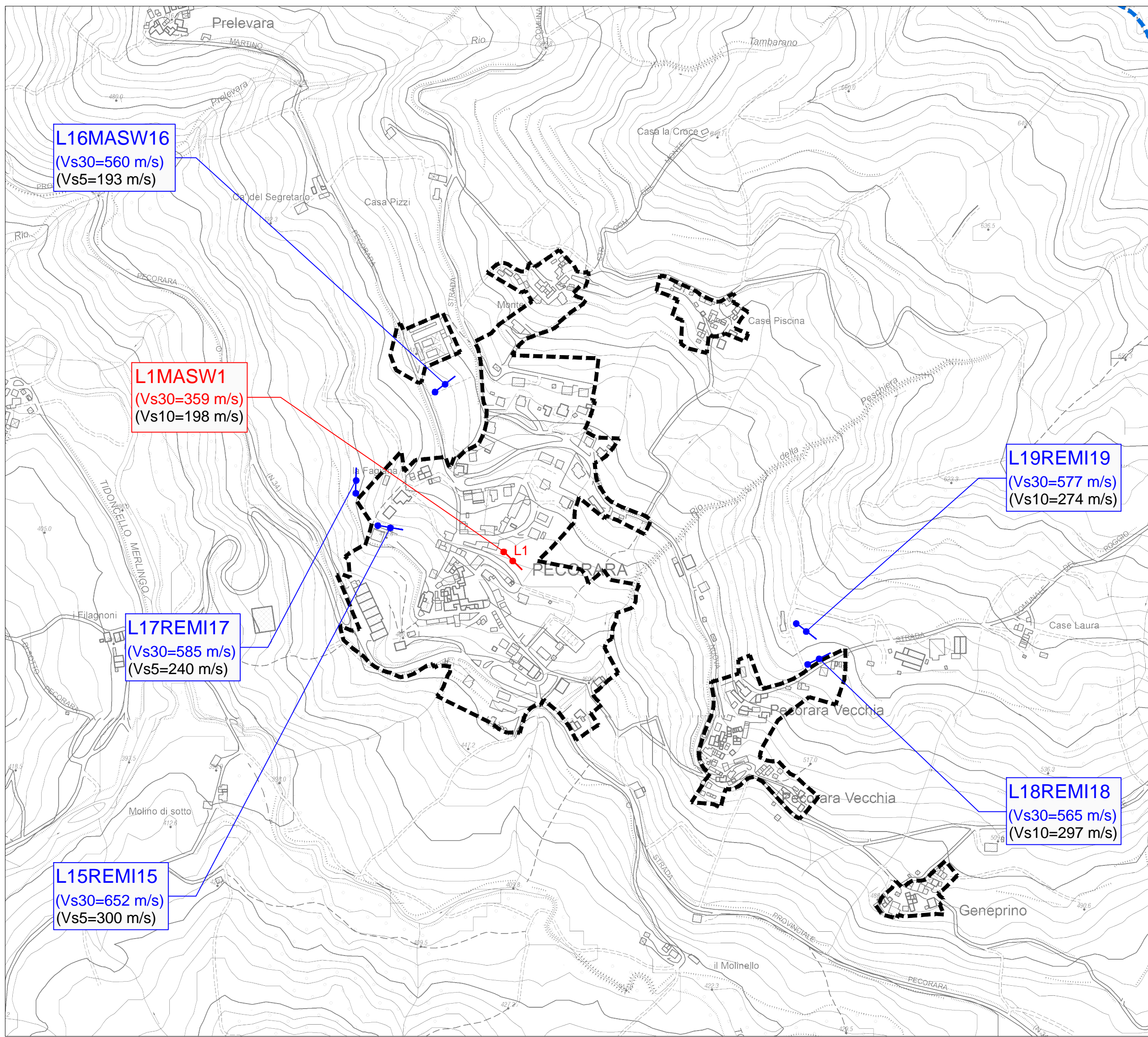
TAV. 06

Regione Emilia-Romagna

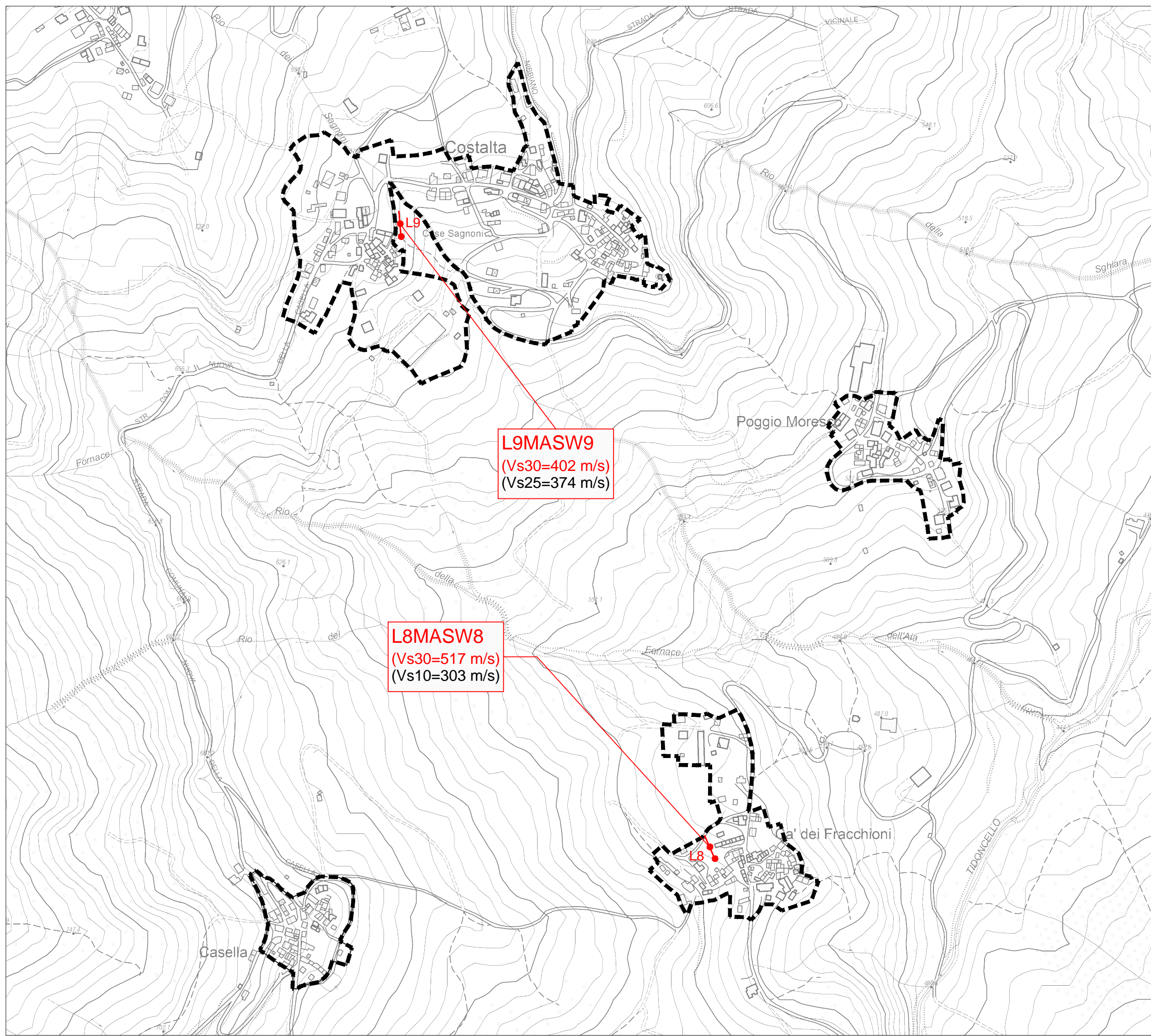
Comune di Pecorara



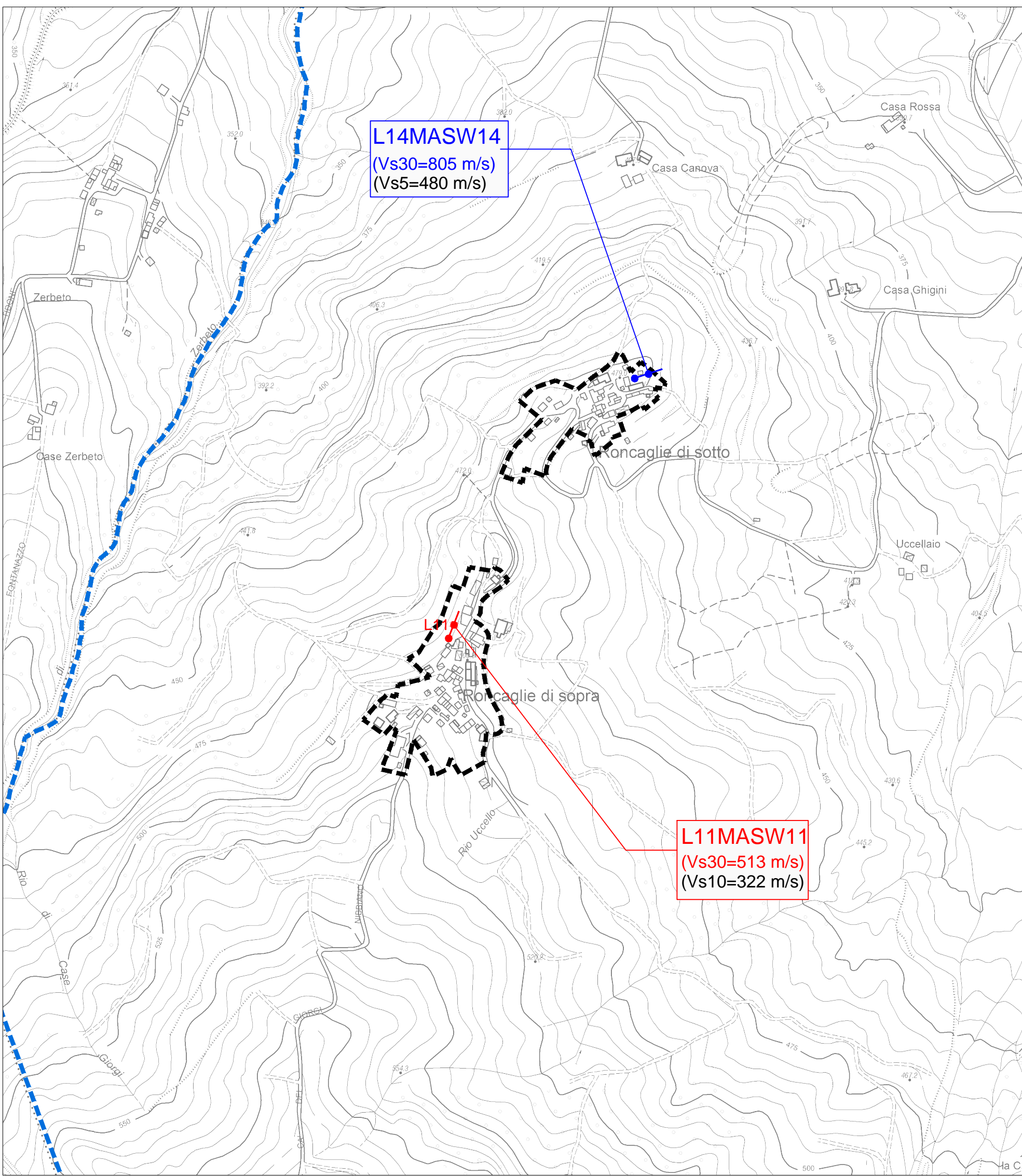
Regione	Soggetto realizzatore	Data
	<div><div></div><div><b>AMBITER S.p.A.</b> società di progetto associata Via Niccolò, 3/A - 41126 Parma (PR) Tel. 0521/840000 - Fax 0521/840010 E-mail: info@ambiter.it PEC: ambiter@pec.ambiter.it</div></div> <div></div>	novembre 2017



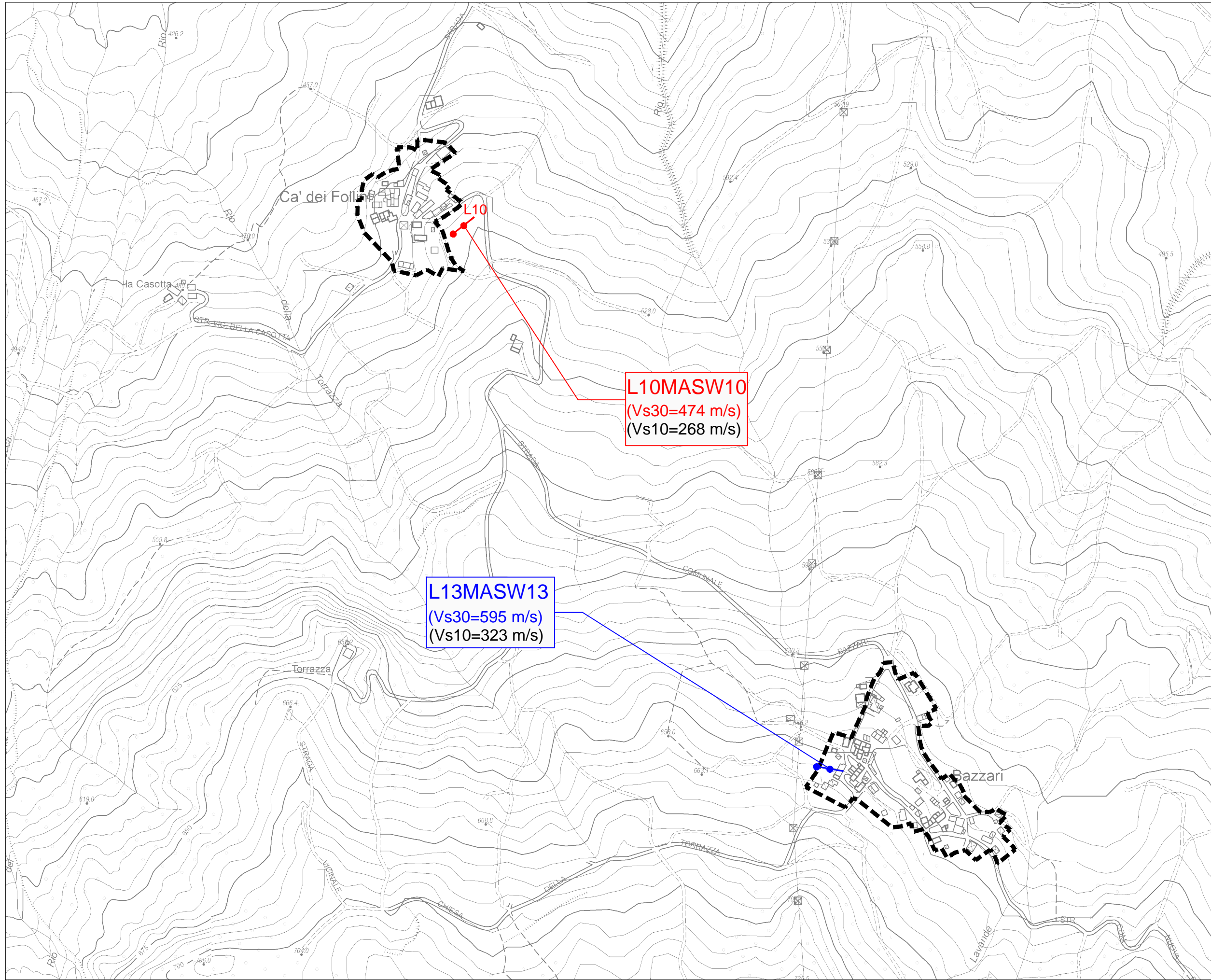
PECORARA (A)



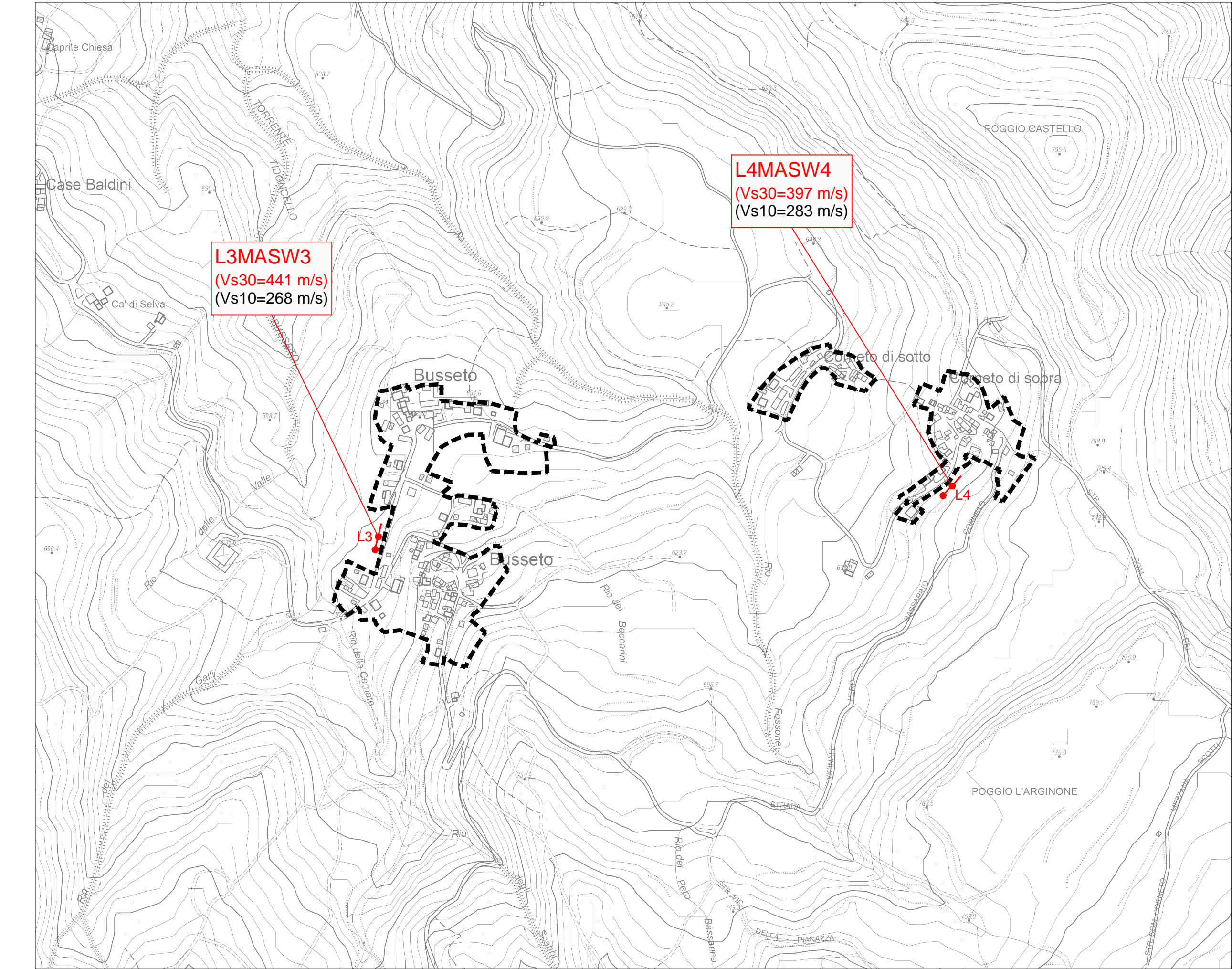
COSTALTA - POGGIO MORESCO - CA' DEI FRACCHIONI - CASELLA (B)



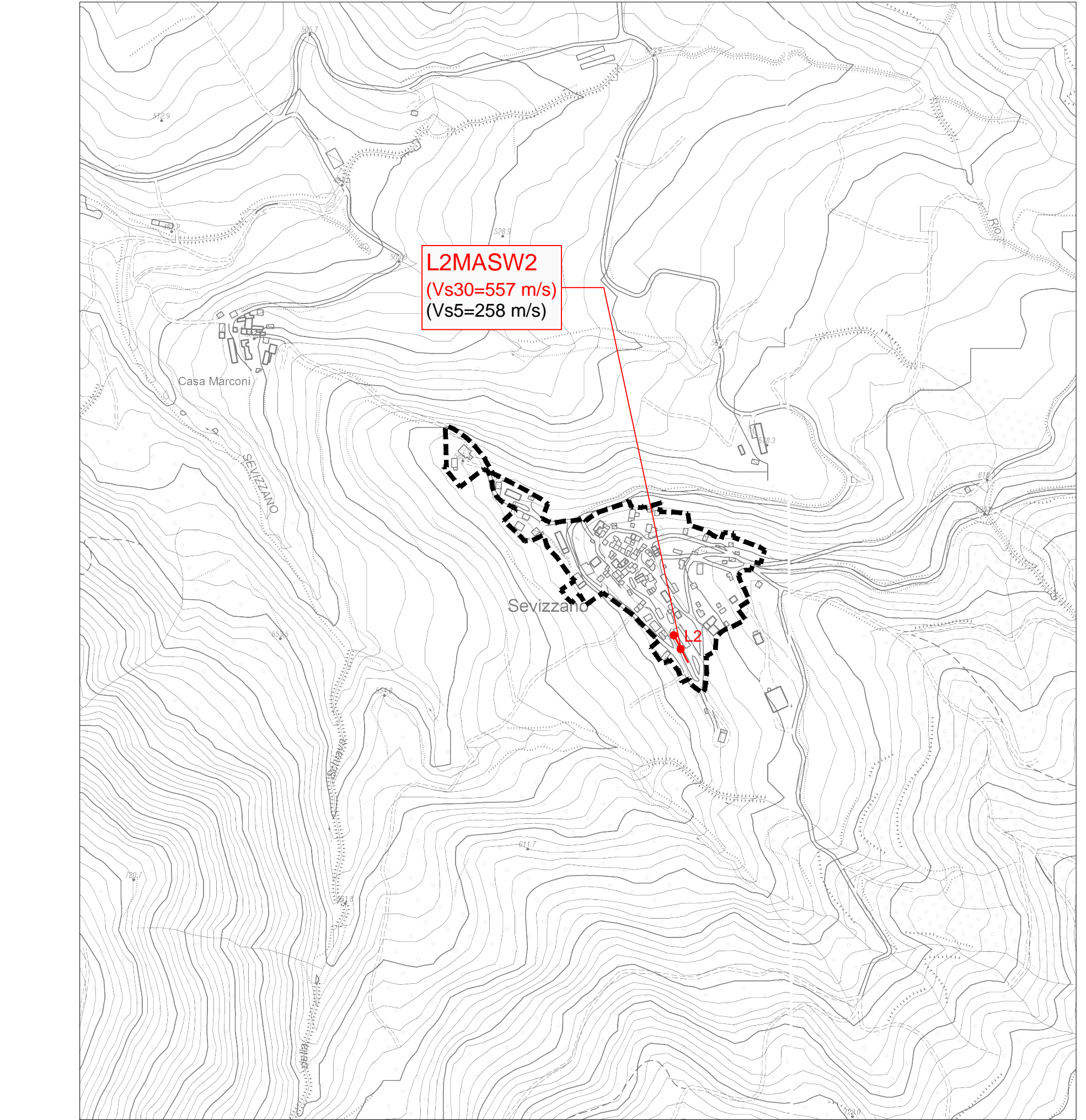
RONCAGLIE DI SOTTO - RONCAGLIE DI SOPRA (C)



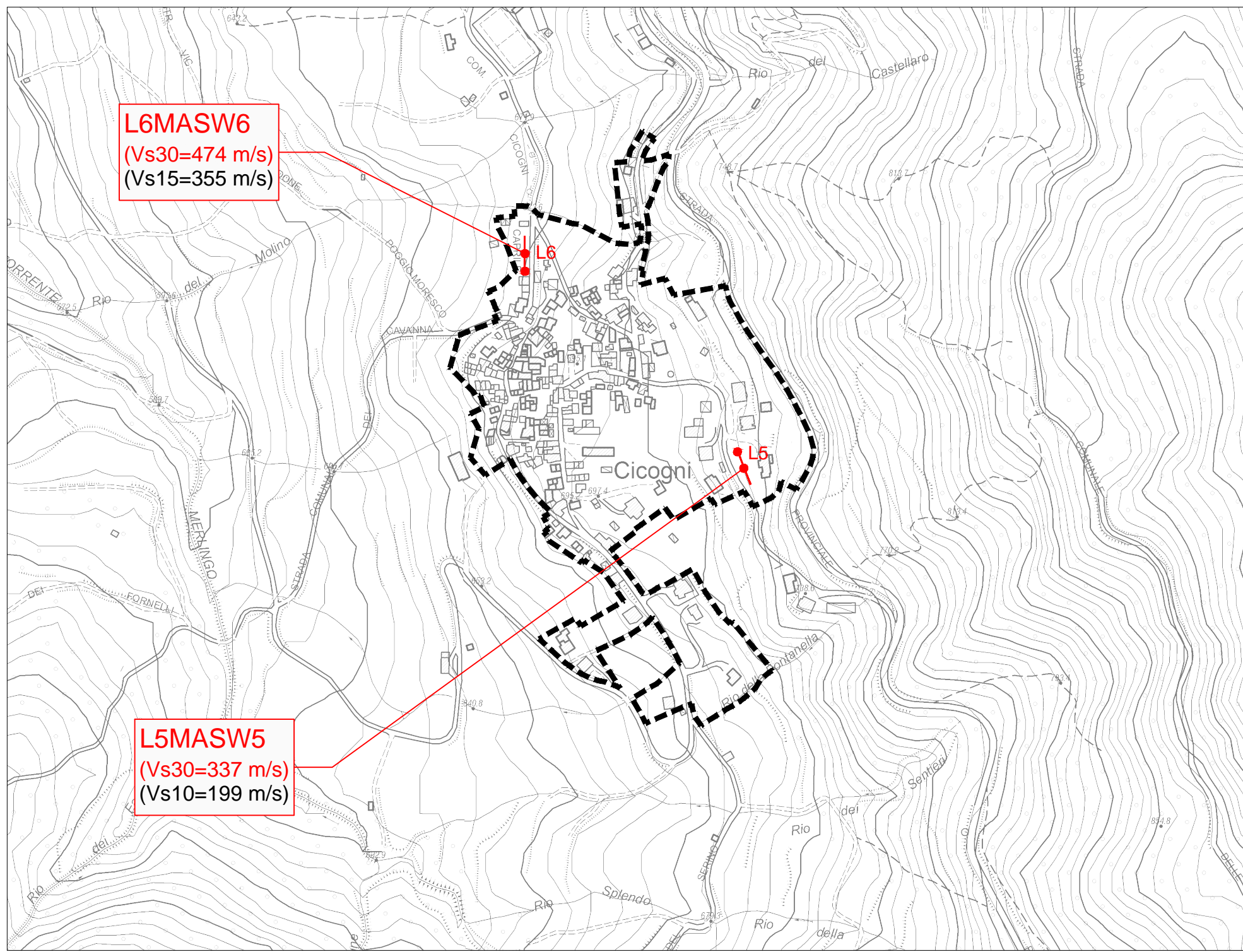
CA' DEI FOLLINI - BAZZARI (A)



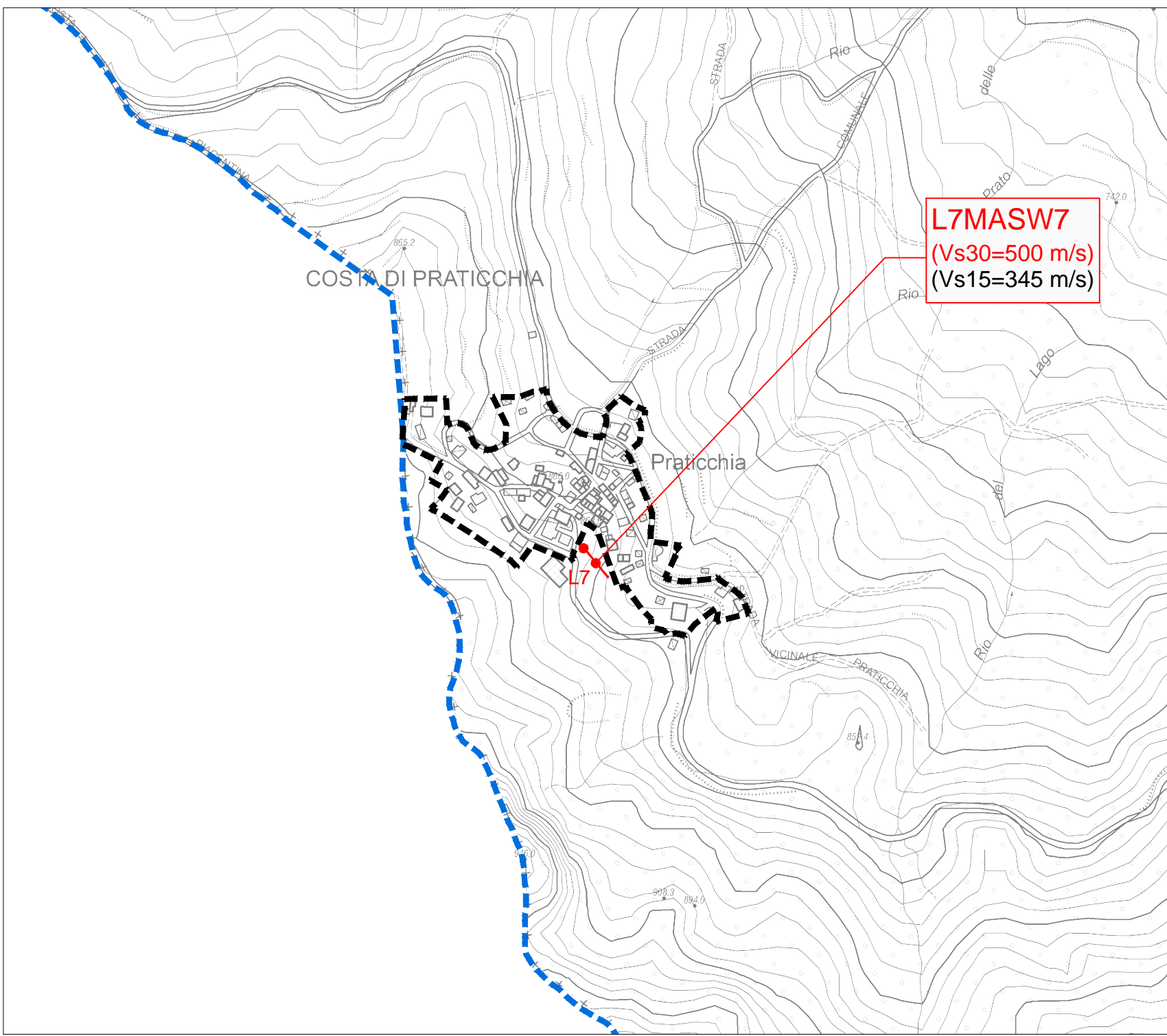
BUSSETO - CORNETO DI SOPRA - CORNETO DI SOTTO (E)



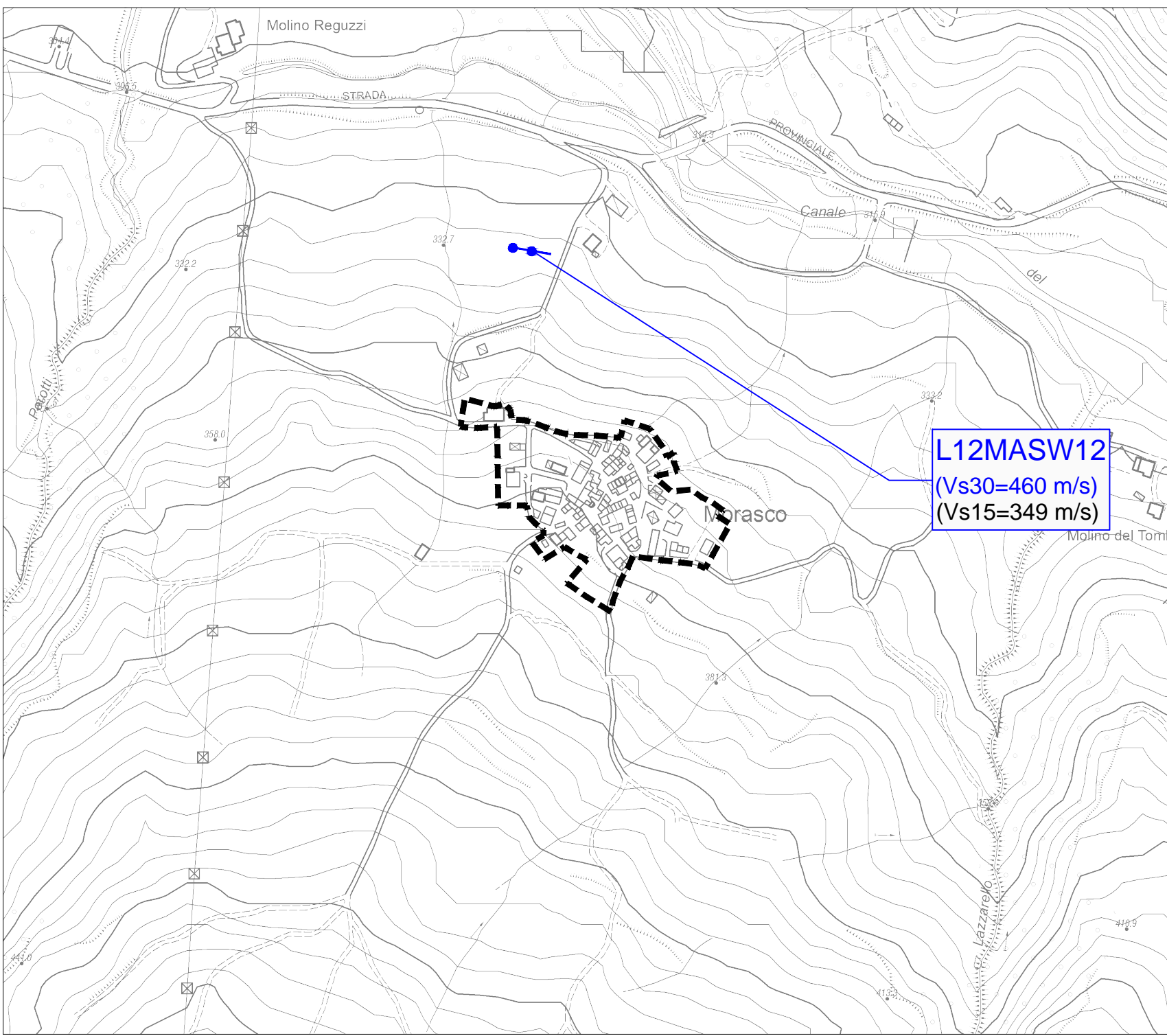
SEVIZZANO (F)



CICOJNI (G)




PRATICCHIA (H)




MORASCO (I)


LEGENDA




Indagine geofisica MASW/ReMi disponibile dall'archivio comunale



Indagine geofisica MASW/ReMi realizzata ex-novo per il presente Studio di MS



Ambito interessato dallo studio di microzonazione sismica



Confine comunale

